1988 · 1989

Park User Statistics

FISCAL YEAR SUMMARY

Alberta

RECREATION AND PARKS

Provincial Parks Service

ADDENDUM

(Provincial Recreation Areas)

For the Provincial Recreation Areas,(P.R.A's.) listed below, comparisons between Day Use Party Visits for the 1987/88 and 1988/89 Fiscal Years are not meaningful as presented:

Nojack	The Narrows
McKenzie Crossing	Assineau River
Dunvegan	Beaver Lake
Bonnie Lake	Eastbourne
English Bay	Ethel Lake
Floating Stone Lake	Fork Lake
Franchere Bay	Frenchman's Bay
Kehewin	Lower Mann Lake
Mallaig	Manetokan
Moore Lake East	Moore Lake West
Muriel Lake	North Buck Lake
Plamondon	Vezeau Beach

1987/88 Day Use Party Visit figures for the above P.R.A's. are not comparable to the 1988/1989 figures owing to a change in the collection methodology used. During 1988/1989 there was a move to base Day Use Party Visit figures upon automatic traffic counter readings, adjusted for non-recreational vehicles and camping traffic.

(page 18)

The reported Provincial Group Camping Use table is in error (IE. off season individual camper nights) and should be replaced with the following:

	GROUP UNIT NIGHTS			INDIVIDUAL	OCCUPANCY	
	WEEKDAYS	WEEKENDS	TOTAL	CAMPER NIGHTS	AREA NITES AVAILABLE	AREA NITES OCCUPIED
MONTH						
APRIL	64	346	410	1320	918	50
MAY	519	1938	2457	7752	1787	277
JUNE	1954	3268	5222	16661	1860	517
JULY	1698	3944	5642	18270	1893	660
AUGUST	1285	2438	3723	11292	1891	378
SEPTEMBER	303	1563	1866	5862	1830	226
OCTOBER	221	882	1103	3182	1441	109
NOVEMBER	0	241	241	730	780	33
DECEMBER	4	94	98	319	775	19
JANUARY	0	222	222	682	775	21
FEBRUARY	12	179	191	597	728	26
MARCH	94	249	343	1077	806	32
TOTAL	6154	15364	21518	67744	15484	2348

ADDENDUM
(continued)

(page 442)

The reported West Central Regional Group Camping Use table is in error (IE. off season individual camper nights) and should be replaced with the following:

	GROUP UNIT NIGHTS			INDIVIDUAL	OCCUPANCY	
	WEEKDAYS	WEEKENDS	TOTAL	CAMPER NIGHTS	AREA NITES AVAILABLE	AREA NITES OCCUPIED
MONTH						
APRIL	0	16	16	48	210	3
MAY	48	329	377	1326	372	48
JUNE	190	705	895	3086	390	98
JULY	217	617	834	2734	374	107
AUGUST	144	493	637	1982	372	70
SEPTEMBER	11	277	288	937	360	32
OCTOBER	0	7	7	22	289	2
NOVEMBER	0	30	30	105	120	2
DECEMBER	0	0	0	0	124	0
JANUARY	0	0	0	0	124	0
FEBRUARY	0	40	40	140	112	2
MARCH	0	0	0	0	124	0
TOTAL	610	2514	3124	10380	2971	364

PREFACE

This report presents a summary of Park User Statistics for the 1988 / 1989 Fiscal Year. The Park User Statistics reporting structure also includes the production of two other types of documents:

1. The Monthly Camping Statistics Summaries produced throughout the peak season, and;
2. The Peak Season Summary available in approximately January of each year.

With this reporting structure, it is hoped that Park User Statistics are made available at a time appropriate to budget preparation cycles, manpower planning, program planning, monitoring and evaluation.

The Provincial Parks Service of Alberta Recreation and Parks collects four basic types of visitation information:

1. Camping Use Statistics - collected through permit sales, reasonable estimates and camper surveys;
2. Day Use Statistics - collected through Automatic Traffic Counter readings and traffic surveys;
3. Group Camping Use Statistics - collected through permit sales; and,
4. Fixed Roof Accommodation Use Statistics (Kananaskis Country) - collected through receipts.

The data collection systems associated with these types of visitation statistics are discussed in detail in the Introduction Section.

Visitation information contained herein is reported at the management unit level for Provincial Parks, Sub-Districts within Kananaskis Country, and Provincial Recreation Areas (P.R.A.'s). Appropriate user statistics for overnight and day use are included. "Area" level statistics (IE. individual campgrounds, day use areas, group use areas, fixed roof accommodation facilities), although not reported in this summary, are available upon request.

Alberta Recreation and Parks is pleased to provide for your use, the third annual "Park User Statistics - Fiscal Year Summary" report. Inquiries requiring further explanation of the methodology are welcomed, and should be directed to Barry Bentham or Roy Finzel at 427-2968.

Digitized by the Internet Archive
in 2014

https://archive.org/details/parksuserstats1989

TABLE OF CONTENTS

	PAGE
Map of Alberta Provincial Parks	1
Map of Alberta Provincial Recreation Areas	3
Introduction: Methodology	5
Camping Statistics	5
Day Use Statistics	6
Group Use Statistics	7
Fixed Roof Accommodation Statistics	7
Glossary of Terms	9
User Statistics: Provincial Summary	15
User Statistics: East Central Region	
Regional Summary	21
Provincial Parks	27
Cold Lake	29
Dillberry Lake	33
Garner Lake	37
Gooseberry Lake	41
Gregoire Lake	45
Long Lake	49
Miquelon Lake	53
Moose Lake	57
Sir Winston Churchill	61
Strathcona Science	65
Vermilion	67
Whitney Lakes	71

TABLE OF CONTENTS (continued)

PAGE

Provincial Recreation Areas 75
- Beaver Lake 77
- Bonnie Lake 81
- Cooking Lake - Blackfoot 85
- Eastbourne 87
- English Bay 91
- Ethel Lake 95
- Floating Stone Lake 99
- Fork Lake 103
- Franchere Bay 107
- Frenchman's Bay 111
- Kehiwin Lake 115
- Lower Mann Lake 119
- Mallaig Beach 123
- Manatokan 127
- Missawawi 131
- Moore Lake East 135
- Moore Lake West 139
- Muriel Lake 143
- North Buck Lake 147
- Plamondon Beach 151
- Vezeau Beach 155

User Statistics: Kananaskis Country
Regional Summary 169

Districts and Sub-Districts 175

TABLE OF CONTENTS (continued)

PAGE

Kananaskis Central District Total 177
Highway #40 Sub-District 181
Sibbald Sub-District 185
Trans Canada Sub-District 189
Canmore Nordic Center Sub-District ... 193

Kananaskis East District Total 195
Elbow Sub-District 199
Sheep Sub-District 203

Kananaskis West District Total 207
Highwood Sub-District 211
Peter Lougheed Park Sub-District 215
Spray Lakes Sub-District 219

Fixed Roof Accommodation Use - Regional Summary. 223
Fixed Roof Accommodation Use - Districts 227

User Statistics: Northern Region
Regional Summary 241
Provincial Parks 247
Calling Lake 249
Carson-Pegasus 253
Cross Lake 257
Hilliard's Bay 261
Lesser Slave Lake 265
Moonshine Lake 269
Notikewin 273
O'Brien 277
Queen Elizabeth 279
Saskatoon Island 283
Thunder Lake 287
Williamson 291

TABLE OF CONTENTS (continued)

PAGE

Winagami 295
Young's Point 299

Provincial Recreation Areas 303
Assineau River 305
Dunvegan 309
Twelve Foot Davis 313
Twin Lakes 315

User Statistics: Southern Region
Regional Summary 329
Provincial Parks 335
Beauvais Lake 337
Chain Lakes 341
Cypress Hills 345
Dinosaur 349
Dry Island Buffalo Jump 353
Kinbrook 355
Little Bow 359
Little Fish Lake 363
Midland 367
Park Lake 369
Police Outpost 373
Taber 377
Tillebrook 381
Willow Creek 385
Woolford 389
Writing-On-Stone 393
Wyndham-Carseland 397

TABLE OF CONTENTS (continued)

PAGE

Provincial Recreation Areas 401
Bleriot Ferry 403
Castle River 407
Chin Coulee 411
Hoodoos 415
Horseshoe Canyon 417
Lundbreck Falls 419
McKenzie Crossing 423
Scandia 427
Tolman Bridge 431
Yarrow Creek 435

User Statistics: West Central Region
Regional Summary 449
Provincial Parks 455
Aspen Beach 457
Big Hill Springs 461
Big Knife 463
Crimson Lake 467
Fish Creek 471
Hasse Lake 473
Jarvis Bay 475
Ma-Me-O Beach 477
Pembina River 479
Pigeon Lake 483
Red Lodge 487
Rochon Sands 491
Sylvan Lake 495
Wabamun Lake 497
William A. Switzer 501

TABLES OF CONTENTS (continued)

PAGE

Provincial Recreation Areas 505

Buffalo Lake 507

Calhoun Bay 511

Fallen Timber 513

Ghost Reservoir 517

James River Bridge 521

Nojack 525

Raven 529

Tay River 533

The Narrows 537

APPENDICES:

I Selected Park User Statistics for the 1988 Peak Season 541

TABLE 1: Number of Occupied Campsite, Accommodation Unit and Individual Camper Nights by Management Unit 543

TABLE 2: Percent of Average Daily Occupancy by Management Unit 545

TABLE 3: Number of Group Use Camping Unit Nights and Individual Camper Nights by Management Unit 547

TABLE 4: Percent of Parties Using Various Types of Accommodation Units, Average Units Per Site, Length of Stay, and Party Size by Management Unit 549

TABLE 5: Number of Day Use Parties and Individual Day Users by Management Unit ... 551

TABLE 6: Average Day Use Party Size by Management Unit 553

TABLES OF CONTENTS (continued)

PAGE

II Selected Park User Statistics for the 1988 / 1989 Off Season 555

TABLE 1: Number of Occupied Campsite, Accommodation Unit and Individual Camper Nights by Management Unit 557

TABLE 2: Number of Group Use Camping Unit Nights and Individual Camper Nights by Management Unit 559

TABLE 3: Number of Day Use Parties and Individual Day Users by Management Unit ... 561

III Selected Park User Statistics for the 1988 / 1989 Fiscal Year 563

TABLE 1: Number of Occupied Campsite, Accommodation Unit and Individual Camper Nights by Management Unit 565

TABLE 2: Percent of Average Daily Occupancy by Management Unit 567

TABLE 3: Number of Group Use Camping Unit Nights and Individual Camper Nights by Management Unit 569

TABLE 4: Number of Day Use Parties and Individual Day Users by Management Unit ... 571

Produced by Support Section, Project Management Branch

Base constructed by Land Information Services Division, Alberta Forestry, Lands and Wildlife

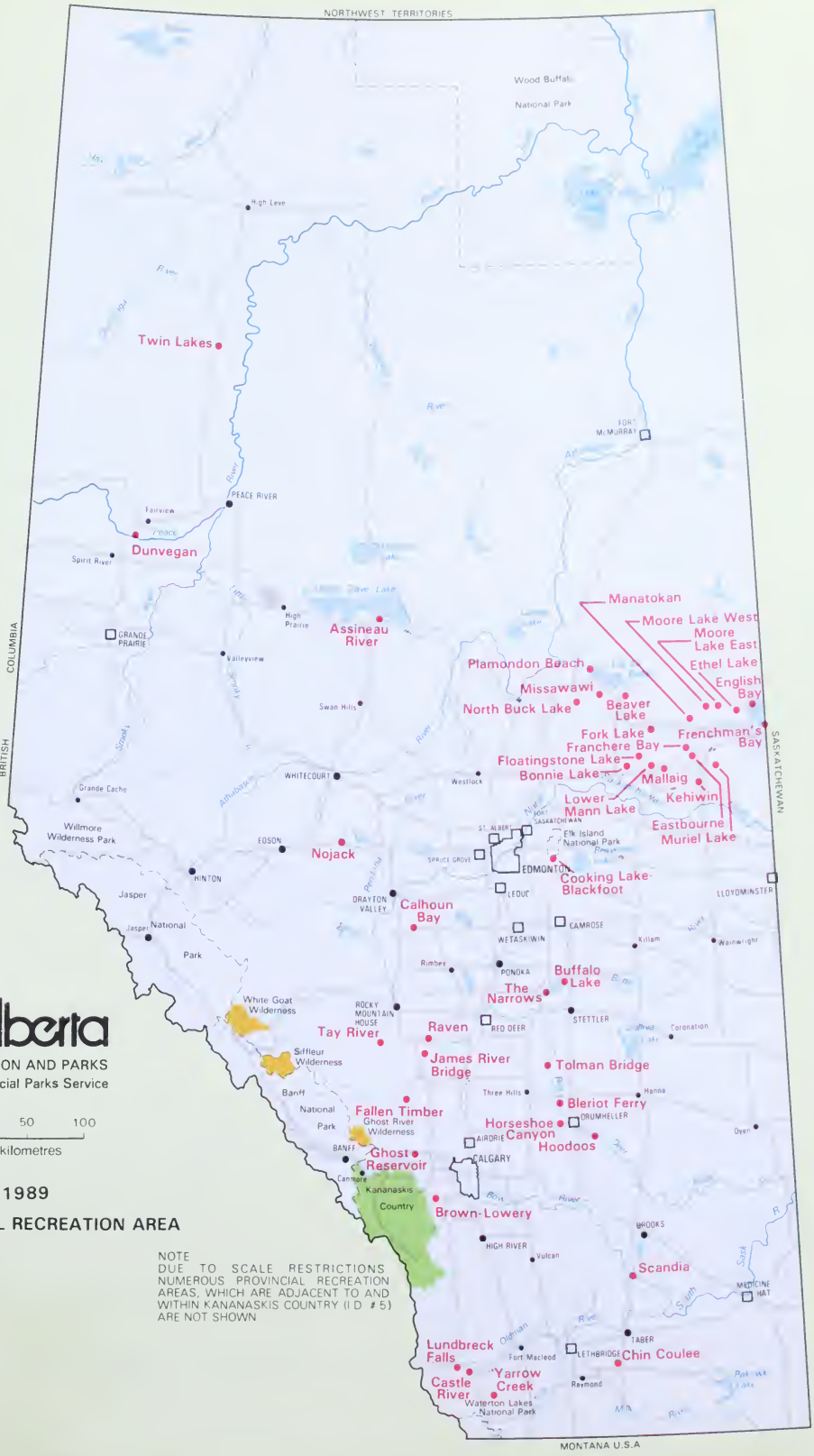

Produced by Support Section, Project Management Branch

Base constructed by Land Information Services Division, Alberta Forestry, Lands and Wildlife

INTRODUCTION

Implementation of the revised Park User Statistics Collection (P.U.S.C.) System, following an extensive revision study, occurred in April 1986. This report presents Park User Statistics for the period of April 1, 1988 to March 31, 1989. Information is presented for all Provincial Parks, Sub-Districts within Kananaskis Country and Provincial Recreation Areas outside of Kananaskis Country at the "management unit" level. Sub-management unit level statistics (EG. individual campground statistics) are not reported, but are available upon request.

Tables summarizing camping, day use, group use and fixed roof accommodation use statistics are included in this report. Brief descriptions of the data collection methodologies used for each category of use statistics are presented below.

Camping Statistics

It is important to note two significant changes to camping use statistics reported in this document. First, the term "Camping Party Nights" has been relabelled as "Occupied Campsite Nights". Defined since 1986 as "one site occupied for one night," it is hoped that the new label better describes the statistic being collected and reported. Second, the statistic "Accommodation Unit Nights" has been added to camping use statistics being reported (see Glossary of Terms). The addition of this figure is intended to enhance the range of descriptive statistics available to Divisional decision-makers.

Camping statistics are based primarily upon information obtained from camping permits. These permits are issued via two systems: the Standard Camping Permit and the Self-Registration Permit (envelope) systems. In the absence of permit sales (EG. some campgrounds in the off-season), reasonable estimates of camping use are provided by park staff. Information collected through these systems is summarized and transferred from the Parks to Edmonton via the Park User Statistics Summary (P.U.S.S.) sheet to record monthly camping statistics. This includes data on occupied campsite nights, turnaways, and site closures.

The Standard Camping Permit and associated periodic surveys provide information on occupied campsite nights, average camping party size and accommodation unit usage. This information enables calculation of individual camper nights and accommodation unit nights (see Glossary of Terms). Occupied campsite nights are based on the premise that a site is considered occupied when a permit has been issued and that site is occupied by the permittee and at least one camping accommodation unit. Campground turnaways are recorded each time a camping party is personally turned away because no campsites were available. This information is then recorded on monthly P.U.S.S. sheets and is presented in this report.

Self-Registration Permits also provide statistics on occupied campsite nights, but require a periodic self-registration camper survey to provide

data on camping party size and accommodation unit usage. Turnaway counts by Park staff are not always made owing to the self-administered nature of registration.

By way of a caution, it is important to note that in any self- registration system, non-compliance (IE. campers not voluntarily completing a permit and submitting money) can adversely affect the reliability of estimates of camping use. This problem is normally accounted for by compliance checks conducted by the rangers and the inclusion of non-complying occupied campsite night figures. For Provincial Recreation Areas however, where patrols cannot always be made daily, non-compliance adjustments may be low resulting in an under-estimation of camping use.

Campground occupancy data are determined from an analysis of: (1) campground capacity, (2) the number of weekday and weekend days in a specific month, (3) the number of sites affected by a closure per day, and (4) the total occupied campsite nights per month. Refer to the Glossary of Terms for the formulas used in calculating campground occupancy rates and average daily percent campground occupancies. In addition, overflow unit night figures are included in the occupancy data tables whenever appropriate.

Day Use Statistics

An evaluation of day use data collection procedures in 1981 concluded that the existing methodology was non-systematic and resulted in day use statistics which were not accurate. Consequently, a day use calibration program was instituted in the summer of 1983 and, since then, all provincial parks have been surveyed. This includes sub-districts within Kananaskis Country.

For sub-districts within Kananaskis Country and Provincial Parks, peak season day use statistics are now based on figures collected from automatic traffic counters. Adjustments to these figures include determining the ratio of day use vehicles to all other vehicles entering or exiting the park and mean party size. Both adjustment factors are obtained by a periodic (every four years) day use calibration survey. The day use calibration program involves the stopping of traffic on 20 randomly selected days during the peak season, to conduct a brief interview. Both this information and the daily vehicle counts are analyzed to yield estimates of day use visitation.

For the majority of Provincial Recreation Areas outside of Kananaskis Country, day use statistics are currently based upon the relative relationship between camping and day use (as determined from the 1982 Provincial Recreation Area Survey) multiplied by the current camping use figures. The result of these calculations represent, at best, minimum estimates of day use visitation.

It is intended that day use statistics for all Provincial Recreation Areas outside of Kananaskis Country will be based upon Automatic Traffic Counters as the primary data collection instrument (as in Provincial Parks). However, for the 1988 / 1989 Fiscal Year day use statistics for only ten

(10) of these areas are based on traffic counter readings. The methodology sees traffic counts adjusted for camper traffic (from permit sales, taking into consideration non-compliance and multiple entries and exits) and non-recreational vehicles (from records of park staff) to yield estimates of day use visitation. This approach to estimation is referred to as the Residual Method. It is hoped that the majority of Provincial Recreation Areas would be on this system beginning in 1989.

A common characteristic of reported off-season day use statistics is the arbitrary categorizing of all monthly use as weekend. In these instances it is not possible to estimate actual weekday use. Staffing does not always allow for regular reading of traffic counters on Mondays and Fridays thereby not permitting the division of reported day use statistics into weekends and weekdays.

Group Use Statistics

A standard system for collecting group camping use statistics was implemented in 1986. No prior statistics are available. Currently, the group use permit system enables collection of information pertaining to group camping unit nights, individual group camper nights, and occupancy. A survey component of the group use permit provides the average number of people in a group unit. This figure is required to calculate individual group camper nights.

Fixed Roof Accommodation Use Statistics

The addition of fixed roof accommodation statistics (IE. from Kananaskis Country) in this edition of the Fiscal Year Summary report represents a significant change to the range of visitation statistics collected and reported. Occupied room nights and people nights are derived from receipts and summarized and forwarded from the Parks to Edmonton via the Park User Statistics Summary (P.U.S.S.) sheet.

An appendix has been included in this report to complete the information requirements relevant to the reporting of Park User Statistics.

GLOSSARY OF TERMS

CAMPING

ACCOMMODATION UNIT NIGHTS: Average number of accommodation units per campsite X the number of occupied campsite nights.

AVERAGE CAMPING PARTY SIZE: Average number of people per occupied campsite. This is determined for each area by a periodic survey of camping permits.

AVERAGE DAILY (WEEKEND/ WEEKDAY/TOTAL) PERCENT CAMPGROUND OCCUPANCY:

$$\frac{\text{Total Occupied Campsite Nights For a Specified Time Period}}{\text{Sum of: (Campground Capacity Per Given Day} - \text{\# of Sites Affected by Closure Per Given Day)} \times \text{Number of Days}}$$

CAMPGROUND OCCUPANCY RATE:
(REPORTED AS "NUMBER OF NIGHTS AT PERCENT OCCUPANCY")

$$\frac{\text{Occupied Campsite Nights For a Given Day}}{\text{Campground Capacity For a Given Day} - \text{Number of Sites Affected by Closure For a Given Day}} \times 100$$

Note: Sum the number of nights that report a specified range of percent occupancies.

CAMPING ACCOMMODATION UNIT: A tent, a tent trailer, a travel trailer, a motor home, a van, or a truck camper.

CAMPING PARTY SIZE: The total number of people present on an occupied site (regardless of the number of camping accommodation units occupying a site).

... continued ...

GLOSSARY OF TERMS

GROUP AREA NIGHTS AVAILABLE:	Number of Group Use Areas X Nights Per Month - Group Areas Closed Per Month X Nights Affected
GROUP AREA NIGHTS OCCUPIED:	Sum of the number of nights a group use area has been actually occupied over a specified period of time.
GROUP CAMPING UNIT NIGHT:	One camping accommodation unit in an area, designated as a group use area for one night.
INDIVIDUAL CAMPER NIGHTS:	Average camping party size X the number of occupied campsite nights.
OCCUPIED CAMPSITE NIGHT:	One site occupied for one night.
OCCUPIED CAMPSITE:	A site that is occupied by at least one camping accommodation unit.
OVERFLOW UNIT NIGHT:	One camping accommodation unit in an area designated as an overflow area for one night.
SITE NIGHTS AVAILABLE:	Capacity X Nights Per Month - Sites Closed Per Month X Nights With Closed Sites
TOTAL OCCUPIED CAMPSITE NIGHTS:	The monthly or seasonal totals of the individual daily sums of occupied campsite nights.

... continued ...

GLOSSARY OF TERMS

TURNED AWAY PARTY: A party which has been informed, by a park representative, that they cannot be accommodated on account of all available sites being occupied at a specified time.

DAY USE

AVERAGE DAY USE PARTY SIZE: Average number of people associated with a vehicle entering a provincial park or provincial recreation area for one day or portion of one day without staying overnight. This is determined by a periodic survey of day users.

DAY USE PARTY VISIT: A number of people in a vehicle entering a Provincial Park or Provincial Recreation area for one day or portion of one day without staying overnight.

NOTE: In the case of "walk-in" day users, a party is considered to be one or more individuals who appear to enter the park together.

INDIVIDUAL DAY USERS: Person(s) making a recreational visit to a Provincial Park or Provincial Recreation area for one day or portion of one day without staying overnight.

... continued ...

GLOSSARY OF TERMS

FIXED ROOF ACCOMMODATION USE

OCCUPIED ROOM NIGHT:	One room occupied for one night.
PEOPLE NIGHTS:	Average number of people per room X the number of occupied room nights.

PROVINCIAL SUMMARY

PROVINCIAL SUMMARY

CAMPING USE

ALBERTA
1988 / 1989 FISCAL YEAR

	OCCUPIED CAMPSITE NIGHTS			ACCOM.	INDIVIDUAL	UNITS
	WEEKDAYS	WEEKENDS	TOTAL	UNIT NIGHTS	CAMPER NIGHTS	TURNED AWAY
MONTH						
APRIL	1067	4542	5609	6114	18053	
MAY	11098	38746	49844	53397	158703	1325
JUNE	28591	52351	80942	86864	260936	1588
JULY	70606	85419	156025	166286	500124	1812
AUGUST	61651	43389	105040	112449	334683	2710
SEPTEMBER	11857	28777	40634	44130	130863	310
OCTOBER	2999	6439	9438	9438	25540	46
NOVEMBER	529	806	1335	1335	3730	
DECEMBER	301	362	663	663	1657	
JANUARY	120	442	562	562	1369	
FEBRUARY	124	387	511	511	1152	
MARCH	398	947	1345	1345	3345	
TOTAL	189341	262607	451948	483094	1440156	7791

Note: - Camping use figures include Backcountry Camping.

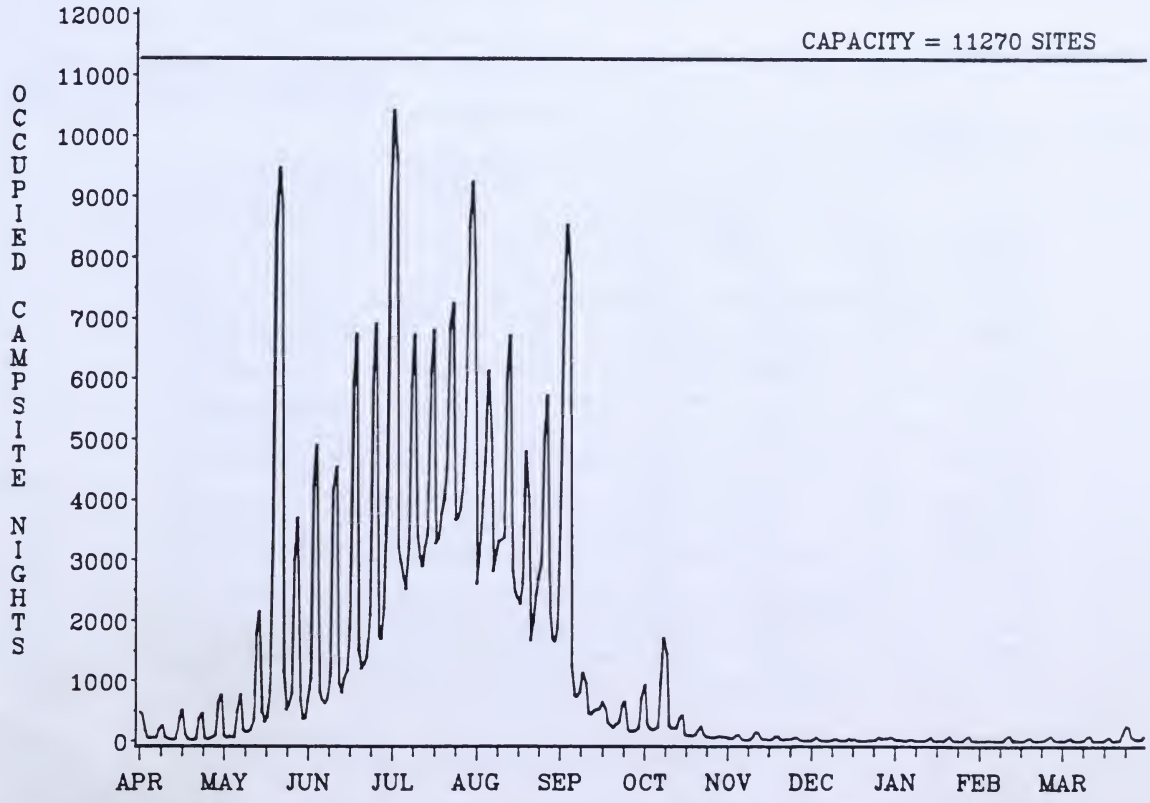

ALBERTA
1988 / 1989 FISCAL YEAR

CAMPGROUND OCCUPANCY DATA

CAPACITY=11270 SITES

	SITE NIGHTS	AVG DAILY % OCCUPANCY			NUMBER OF NIGHTS AT % OCCUPANCY							OVERFLOW	
	AVAILABLE	WKDAY	WKEND	TOTAL	0	1-24	25-49	50-74	75-99	100	100+	UNIT NIGHTS	
MONTH													
APRIL	201717	1	7	3	0	30	0	0	0	0	0	167	50
MAY	288608	6	44	17	0	25	3	0	3	0	0	1211	
JUNE	314902	13	55	26	0	20	5	4	1	0	0	483	
JULY	343564	32	70	45	0	2	17	8	4	0	0	2310	
AUGUST	340044	24	49	31	0	13	14	4	0	0	0	1561	
SEPTEMBER	266717	7	31	15	0	26	1	2	1	0	0	345	
OCTOBER	188112	2	10	5	0	30	1	0	0	0	0	358	
NOVEMBER	143400	1	2	1	0	30	0	0	0	0	0	15	
DECEMBER	133123	0	1	0	1	30	0	0	0	0	0	69	
JANUARY	120528	0	1	0	0	31	0	0	0	0	0	80	
FEBRUARY	108854	0	1	0	0	28	0	0	0	0	0	106	
MARCH	120528	0	3	1	0	31	0	0	0	0	0	163	
TOTAL	2570097	7	23	12	1	296	41	18	9	0	0	6868	

Factors influencing reported use:
50 ESTIMATES UNAVAILABLE FOR SOME AREAS
Note: - Camping use figures include Backcountry Camping.

GROUP CAMPING USE

	GROUP UNIT NIGHTS			INDIVIDUAL	OCCUPANCY	
	WEEKDAYS	WEEKENDS	TOTAL	CAMPER NIGHTS	AREA NITES AVAILABLE	AREA NITES OCCUPIED
MONTH						
APRIL	64	346	410	1320	918	50
MAY	519	1938	2457	7752	1787	277
JUNE	1954	3268	5222	16661	1860	517
JULY	1698	3944	5642	18270	1893	660
AUGUST	1285	2438	3723	11292	1891	378
SEPTEMBER	303	1563	1866	5862	1830	226
OCTOBER	221	882	1103	0	1441	109
NOVEMBER	0	241	241	0	780	33
DECEMBER	4	94	98	0	775	19
JANUARY	0	222	222	0	775	21
FEBRUARY	12	179	191	0	728	26
MARCH	94	249	343	0	806	32
TOTAL	6154	15364	21518	61157	15484	2348

DAY USE

ALBERTA
1988 / 1989 FISCAL YEAR

	DAY USE PARTY VISITS			INDIVID
	WEEKDAYS	WEEKENDS	TOTAL	DAY USERS
MONTH				
APRIL	75470	72885	148355	367357
MAY	106430	132925	239355	624761
JUNE	150470	120085	270555	711746
JULY	184550	188510	373060	1040446
AUGUST	174805	112875	287680	787797
SEPTEMBER	89595	97810	187405	498723
OCTOBER	52680	133385	186065	465158
NOVEMBER	37615	59880	97495	246794
DECEMBER	38145	75610	113755	295712
JANUARY	36405	109885	146290	382083
FEBRUARY	32225	78380	110605	286916
MARCH	41420	97625	139045	354605
TOTAL	1019810	1279855	2299665	6062102

HISTORICAL COMPARISON

	SUM					
	1984/85	1985/86	1986/87	1987/88	1988/89	% CHANGE FROM LAST YEAR
TYPE OF USE						
OCCUPIED CAMPSITE NIGHTS	402799	400346	437136	451925	451948	0
GROUP UNIT NIGHTS			16855	18345	21518	17
DAY USE PARTY VISITS	N/A	N/A	1531826	1934250	2299665	

Note: - The above Occupied Campsite Night figures, prior to and including 1986, do not include Provincial Recreation use due to the incompatability of collection methodologies.

- The above Occupied Campsite Night figures include Backcountry use.

- A system to calculate Group Unit Night figures was introduced in 1986.

- The above 1988/89 Day Use Party Visit figures include off-season Kananaskis Country use but 1987/88 does not. For comparitive purposes, 1988/89 Day Use Party Visits not including off-season Kananaskis Country Use are 1,784,740. This represents a 8 percent decrease over 1987/88.

- The above 1988/89 Day Use Party Visit figures are affected by both the phased implementation of a new collection methodology based upon automatic traffic counters at many Provincial Recreation Areas and an increase in the number of areas collecting off-season day use estimates.

- The 1986 Day Use Party Visit figure does not include either Kananaskis Country or Provincial Recreation Area visitation.

- Day Use Party Visit figures prior to 1986 are not reported at the Provincial level due to the phased implementation of a new collection methodology based upon traffic counters.

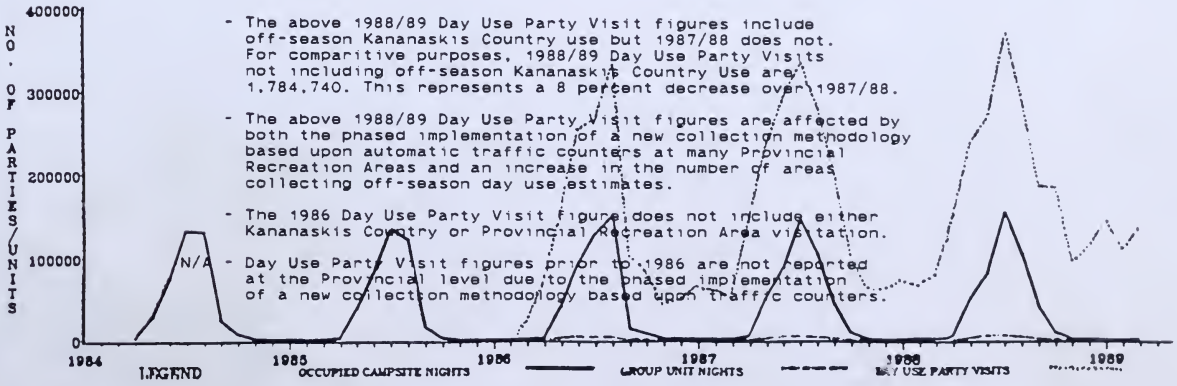

EAST CENTRAL REGION

REGIONAL SUMMARY
East Central Region

CAMPING USE

EAST CENTRAL REGION
1988 / 1989 FISCAL YEAR

	OCCUPIED CAMPSITE NIGHTS			ACCOM.	INDIVIDUAL	UNITS
	WEEKDAYS	WEEKENDS	TOTAL	UNIT NIGHTS	CAMPER NIGHTS	TURNED AWAY
MONTH						
APRIL	65	169	234	241	720	
MAY	1784	7417	9201	9491	29989	101
JUNE	6301	10623	16924	17406	54074	60
JULY	14341	17670	32011	32882	103295	250
AUGUST	11118	7749	18867	19370	58074	
SEPTEMBER	1639	4677	6316	6494	20127	
OCTOBER	259	405	664	664	1896	
NOVEMBER	59	21	80	80	216	
DECEMBER	0	0	0	0	0	
JANUARY	0	5	5	5	6	
FEBRUARY	0	8	8	8	6	
MARCH	5	21	26	26	56	
TOTAL	35571	48765	84336	86667	268459	411

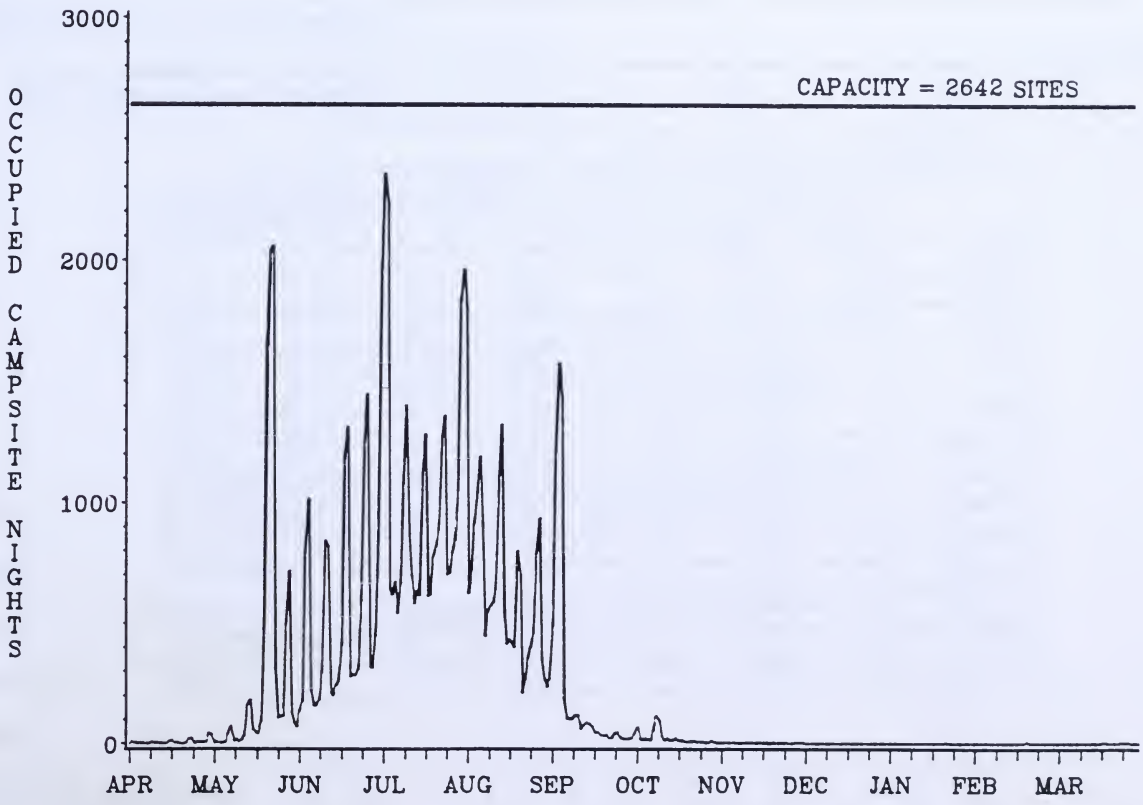

EAST CENTRAL REGION
1988 / 1989 FISCAL YEAR

CAMPGROUND OCCUPANCY DATA

CAPACITY= 2642 SITES

	SITE NIGHTS	AVG DAILY % OCCUPANCY			NUMBER OF NIGHTS AT % OCCUPANCY							OVERFLOW	
	AVAILABLE	WKDAY	WKEND	TOTAL	0	1-24	25-49	50-74	75-99	100	100+	UNIT NIGHTS	
MONTH													
APRIL	58758	0	1	0	2	28	0	0	0	0	0		50
MAY	74799	3	33	12	0	27	1	1	2	0	0		
JUNE	75442	12	47	22	0	20	7	2	1	0	0		
JULY	79083	28	63	40	0	6	18	4	3	0	0		
AUGUST	79608	19	38	24	0	20	10	1	0	0	0	615	
SEPTEMBER	71148	3	19	9	0	27	1	2	0	0	0		
OCTOBER	54303	1	2	1	0	31	0	0	0	0	0		
NOVEMBER	47070	0	0	0	1	29	0	0	0	0	0		
DECEMBER	47027	0	0	0	31	0	0	0	0	0	0		
JANUARY	38502	0	0	0	28	3	0	0	0	0	0	3	
FEBRUARY	34776	0	0	0	26	2	0	0	0	0	0	6	
MARCH	38502	0	0	0	25	6	0	0	0	0	0	6	
TOTAL	699018	6	17	9	113	199	37	10	6	0	0	630	

Factors influencing reported use:
50 ESTIMATES UNAVAILABLE FOR SOME AREAS

GROUP CAMPING USE

	GROUP UNIT NIGHTS			INDIVIDUAL	OCCUPANCY	
	WEEKDAYS	WEEKENDS	TOTAL	CAMPER NIGHTS	AREA NITES AVAILABLE	AREA NITES OCCUPIED
MONTH						
APRIL	0	34	34	99	270	4
MAY	44	212	256	770	372	33
JUNE	77	363	440	1391	360	57
JULY	174	718	892	2770	372	96
AUGUST	333	563	896	2450	372	62
SEPTEMBER	0	112	112	342	360	21
OCTOBER	8	34	42	136	341	6
NOVEMBER	0	3	3	10	330	1
DECEMBER	0	0	0	0	341	0
JANUARY	0	0	0	0	341	0
FEBRUARY	0	0	0	0	308	0
MARCH	0	0	0	0	341	0
TOTAL	636	2039	2675	7969	4108	280

DAY USE

EAST CENTRAL REGION
1988 / 1989 FISCAL YEAR

	DAY USE PARTY VISITS			INDIVID
	WEEKDAYS	WEEKENDS	TOTAL	DAY USERS
MONTH				
APRIL	7785	6285	14070	36031
MAY	11515	16615	28130	77152
JUNE	20805	16680	37485	100250
JULY	25940	27585	53525	148482
AUGUST	20965	16815	37780	102117
SEPTEMBER	9385	11670	21055	57100
OCTOBER	8425	12735	21160	58645
NOVEMBER	8745	8120	16865	49248
DECEMBER	12240	10115	22355	68312
JANUARY	13335	18075	31410	93873
FEBRUARY	10400	12535	22935	67847
MARCH	10525	12625	23150	65317
TOTAL	160065	169855	329920	924377

HISTORICAL COMPARISON

	SUM					
	1984/85	1985/86	1986/87	1987/88	1988/89	% CHANGE FROM LAST YEAR
TYPE OF USE						
OCCUPIED CAMPSITE NIGHTS	64344	51542	55498	82033	84336	3
GROUP UNIT NIGHTS			1834	2135	2675	25
DAY USE PARTY VISITS	N/A	N/A	257436	245675	329920	34

Note: - The above Occupied Campsite Night figures, prior to and including 1986, do not include Provincial Recreation use due to the incompatability of collection methodologies.

- A system to calculate Group Unit Night figures was introduced in 1986.

- The above 1988/89 Day Use Party Visit figures are affected by both the phased implementation of a new collection methodology based upon automatic traffic counters at many Provincial Recreation Areas and an increase in the number of areas collecting off-season day use estimates.

- The 1986 Day Use Party Visit figure does not include Provincial Recreation Area visitation.

N/A - Day Use Party Visit figures prior to 1986 are not reported due to the phased implementation of a new collection methodology based upon traffic counters.

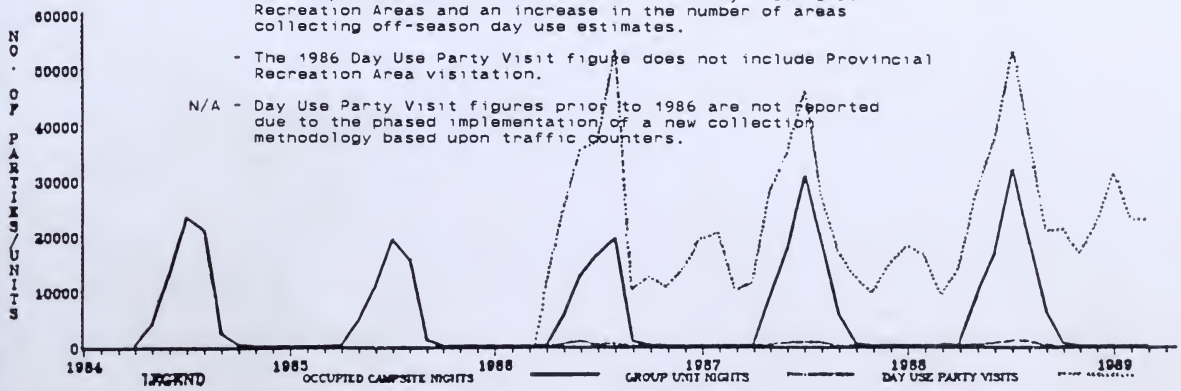

PROVINCIAL PARKS
East Central Region

CAMPING USE

EAST CENTRAL REGION
COLD LAKE PARK
1988 / 1989 FISCAL YEAR

	OCCUPIED CAMPSITE NIGHTS			ACCOM.	INDIVIDUAL	UNITS
	WEEKDAYS	WEEKENDS	TOTAL	UNIT NIGHTS	CAMPER NIGHTS	TURNED AWAY
MONTH						
APRIL	0	2	2	2	6	
MAY	85	202	287	291	873	
JUNE	184	319	503	510	1522	
JULY	480	375	855	866	2554	
AUGUST	494	185	679	688	2006	
SEPTEMBER	72	89	161	163	485	
OCTOBER	0	8	8	8	22	
NOVEMBER	0	0	0	0	0	
DECEMBER	0	0	0	0	0	
JANUARY	0	0	0	0	0	
FEBRUARY	0	2	2	2	6	
MARCH	1	1	2	2	5	
TOTAL	1316	1183	2499	2531	7480	

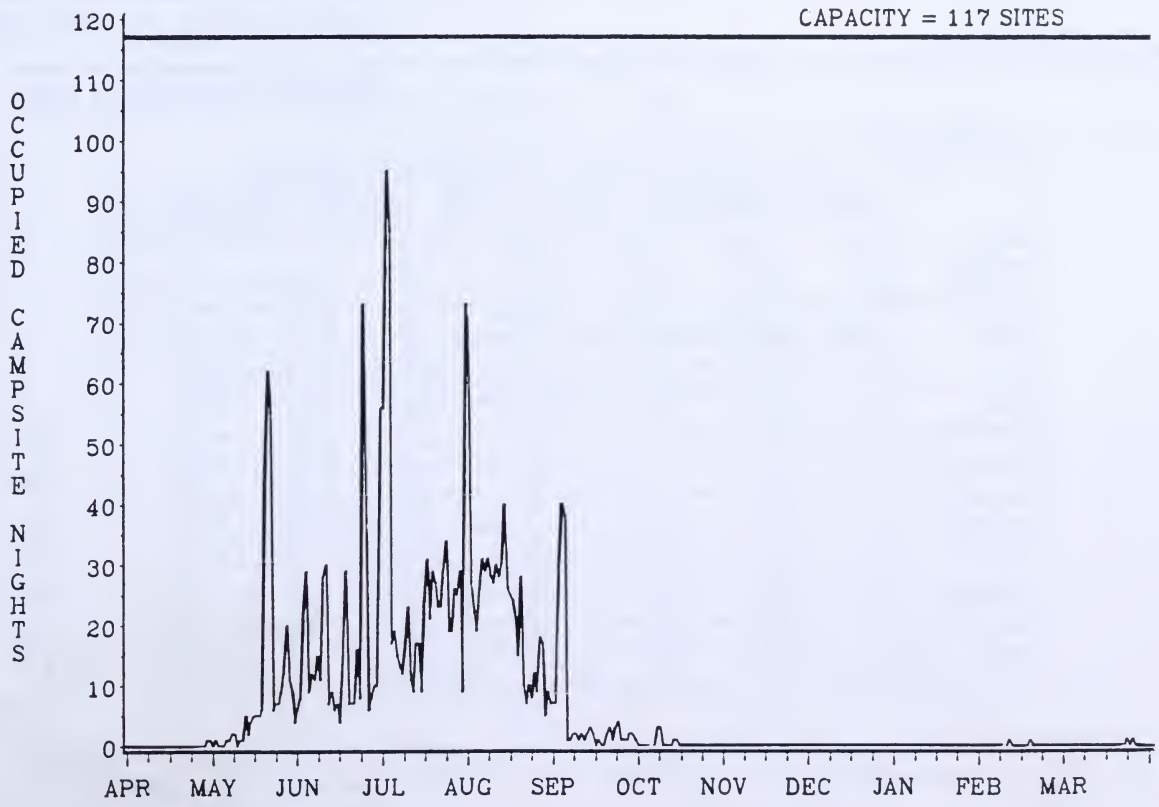

EAST CENTRAL REGION
COLD LAKE PARK
1988 / 1989 FISCAL YEAR

CAMPGROUND OCCUPANCY DATA

CAPACITY= 117 SITES

	SITE NIGHTS	AVG DAILY % OCCUPANCY			NUMBER OF NIGHTS AT % OCCUPANCY							OVERFLOW
	AVAILABLE	WKDAY	WKEND	TOTAL	0	1-24	25-49	50-74	75-99	100	100+	UNIT NIGHTS
MONTH												
APRIL	810	0	1	0	28	2	0	0	0	0	0	
MAY	3627	3	19	8	5	23	2	1	0	0	0	
JUNE	3510	7	30	14	0	26	3	1	0	0	0	
JULY	3627	21	29	24	0	25	3	2	1	0	0	
AUGUST	3627	18	20	19	0	25	5	1	0	0	0	
SEPTEMBER	3510	3	8	5	3	24	3	0	0	0	0	
OCTOBER	3627	0	1	0	27	4	0	0	0	0	0	
NOVEMBER	810	0	0	0	30	0	0	0	0	0	0	
DECEMBER	837	0	0	0	31	0	0	0	0	0	0	
JANUARY	837	0	0	0	31	0	0	0	0	0	0	
FEBRUARY	756	0	1	0	26	2	0	0	0	0	0	
MARCH	837	0	0	0	29	2	0	0	0	0	0	
TOTAL	26415	4	9	6	210	133	16	5	1	0	0	

GROUP CAMPING USE

	GROUP UNIT NIGHTS			INDIVIDUAL	OCCUPANCY	
	WEEKDAYS	WEEKENDS	TOTAL	CAMPER NIGHTS	AREA NITES AVAILABLE	AREA NITES OCCUPIED
MONTH						
APRIL	0	0	0	0	30	0
MAY	0	0	0	0	31	0
JUNE	0	15	15	38	30	3
JULY	0	23	23	58	31	3
AUGUST	32	47	79	198	31	8
SEPTEMBER	0	14	14	35	30	2
OCTOBER	0	0	0	0	31	0
NOVEMBER	0	0	0	0	30	0
DECEMBER	0	0	0	0	31	0
JANUARY	0	0	0	0	31	0
FEBRUARY	0	0	0	0	28	0
MARCH	0	0	0	0	31	0
TOTAL	32	99	131	328	365	16

DAY USE

EAST CENTRAL REGION
COLD LAKE PARK
1988 / 1989 FISCAL YEAR

	DAY USE PARTY VISITS			INDIVID
	WEEKDAYS	WEEKENDS	TOTAL	DAY USERS
MONTH				
APRIL	500	350	850	2175
MAY	1050	775	1825	4667
JUNE	1500	1050	2550	6525
JULY	1425	1275	2700	6892
AUGUST	1100	800	1900	4860
SEPTEMBER	675	575	1250	3192
OCTOBER	750	600	1350	3780
NOVEMBER	175	400	575	1610
DECEMBER	200	400	600	1680
JANUARY	225	825	1050	2940
FEBRUARY	275	625	900	2520
MARCH	600	950	1550	4340
TOTAL	8475	8625	17100	45182

HISTORICAL COMPARISON

	SUM					
	1984/85	1985/86	1986/87	1987/88	1988/89	% CHANGE FROM LAST YEAR
TYPE OF USE						
OCCUPIED CAMPSITE NIGHTS	4770	5554	3821	2508	2499	0
GROUP UNIT NIGHTS			173	21	131	524
DAY USE PARTY VISITS		23006	20548	20225	17100	-15

Note: - A system to calculate Group Unit Nights was introduced in 1986.

- Comparison does not include day use parties prior to completion of the Day Use Study (ie.1985).

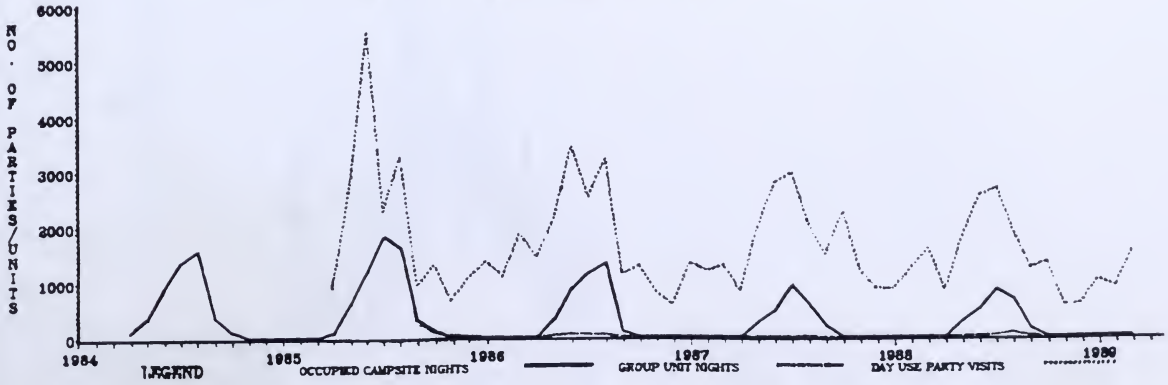

CAMPING USE

EAST CENTRAL REGION
DILLBERRY LAKE PARK
1988 / 1989 FISCAL YEAR

	OCCUPIED CAMPSITE NIGHTS			ACCOM.	INDIVIDUAL	UNITS
	WEEKDAYS	WEEKENDS	TOTAL	UNIT NIGHTS	CAMPER NIGHTS	TURNED AWAY
MONTH						
APRIL	0	8	8	8	28	
MAY	3	239	242	244	847	
JUNE	180	510	690	696	2397	
JULY	1273	1432	2705	2727	9340	
AUGUST	519	484	1003	1011	3459	
SEPTEMBER	11	128	139	140	485	
OCTOBER	5	8	13	13	38	
NOVEMBER	12	0	12	12	36	
DECEMBER	0	0	0	0	0	
JANUARY	0	0	0	0	0	
FEBRUARY	0	0	0	0	0	
MARCH	0	6	6	6	17	
TOTAL	2003	2815	4818	4856	16647	

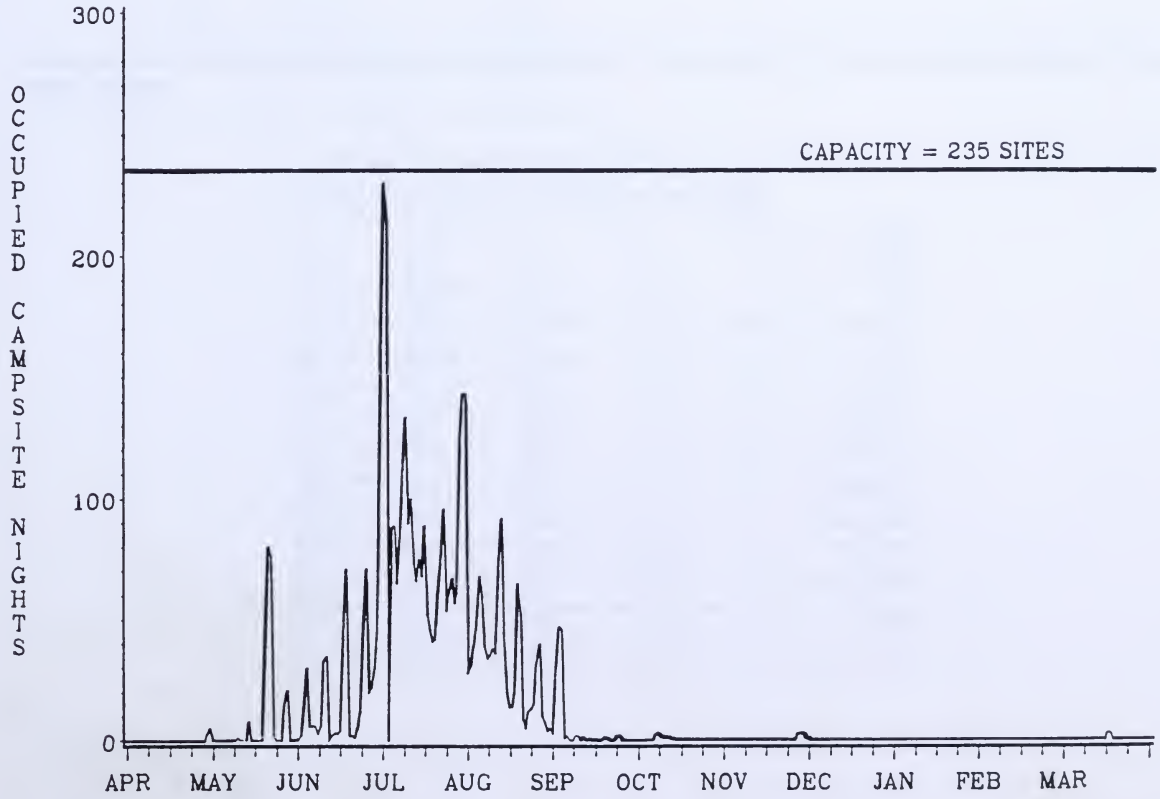

EAST CENTRAL REGION
DILLBERRY LAKE PARK
1988 / 1989 FISCAL YEAR

CAMPGROUND OCCUPANCY DATA

CAPACITY= 235 SITES

	SITE NIGHTS	AVG DAILY % OCCUPANCY			NUMBER OF NIGHTS AT % OCCUPANCY							OVERFLOW
	AVAILABLE	WKDAY	WKEND	TOTAL	0	1-24	25-49	50-74	75-99	100	100+	UNIT NIGHTS
MONTH												
APRIL	7050	0	0	0	28	2	0	0	0	0	0	
MAY	7285	0	11	3	23	6	2	0	0	0	0	
JUNE	7050	4	24	10	2	25	2	1	0	0	0	
JULY	7285	27	55	27	1	6	18	4	2	0	0	
AUGUST	7285	10	26	14	0	26	5	0	0	0	0	
SEPTEMBER	7050	0	5	2	16	14	0	0	0	0	0	
OCTOBER	7285	0	0	0	24	7	0	0	0	0	0	
NOVEMBER	7050	0	0	0	26	4	0	0	0	0	0	
DECEMBER	7285	0	0	0	31	0	0	0	0	0	0	
JANUARY	7285	0	0	0	31	0	0	0	0	0	0	
FEBRUARY	6580	0	0	0	28	0	0	0	0	0	0	
MARCH	7285	0	0	0	29	2	0	0	0	0	0	
TOTAL	85775	3	10	6	239	92	27	5	2	0	0	

DAY USE

	DAY USE PARTY VISITS			INDIVID
	WEEKDAYS	WEEKENDS	TOTAL	DAY USERS
MONTH				
APRIL	50	125	175	582
MAY	150	575	725	2447
JUNE	450	850	1300	4280
JULY	925	2450	3375	11257
AUGUST	450	650	1100	3580
SEPTEMBER	75	275	350	1180
OCTOBER	125	175	300	450
NOVEMBER	50	75	125	188
DECEMBER	150	150	300	450
JANUARY	200	250	450	675
FEBRUARY	100	150	250	375
MARCH	125	150	275	413
TOTAL	2850	5875	8725	25877

HISTORICAL COMPARISON

EAST CENTRAL REGION
DILLBERRY LAKE PARK
1988 / 1989 FISCAL YEAR

	SUM					
	1984/85	1985/86	1986/87	1987/88	1988/89	% CHANGE FROM LAST YEAR
TYPE OF USE						
OCCUPIED CAMPSITE NIGHTS	5872	5913	6742	6030	4818	-20
DAY USE PARTY VISITS	7923	8414	9456	10100	8725	-14

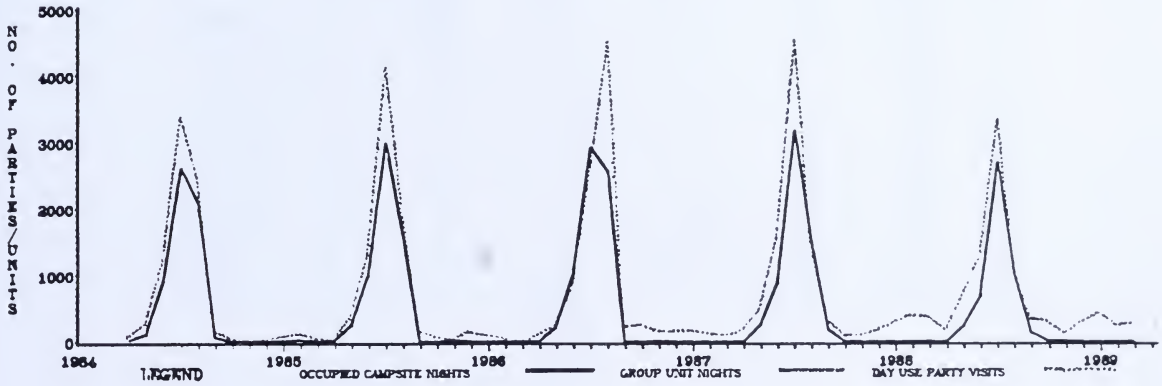

CAMPING USE

EAST CENTRAL REGION
GARNER LAKE PARK
1988 / 1989 FISCAL YEAR

	OCCUPIED CAMPSITE NIGHTS			ACCOM.	INDIVIDUAL	UNITS
	WEEKDAYS	WEEKENDS	TOTAL	UNIT NIGHTS	CAMPER NIGHTS	TURNED AWAY
MONTH						
APRIL	2	11	13	13	46	
MAY	54	221	275	275	963	16
JUNE	110	296	406	406	1421	6
JULY	405	545	950	950	3325	9
AUGUST	360	179	539	539	1887	
SEPTEMBER	15	3	18	18	63	
OCTOBER	1	10	11	11	32	
NOVEMBER	0	0	0	0	0	
DECEMBER	0	0	0	0	0	
JANUARY	0	0	0	0	0	1
FEBRUARY	0	0	0	0	0	1
MARCH	0	0	0	0	0	1
TOTAL	947	1265	2212	2212	7736	34

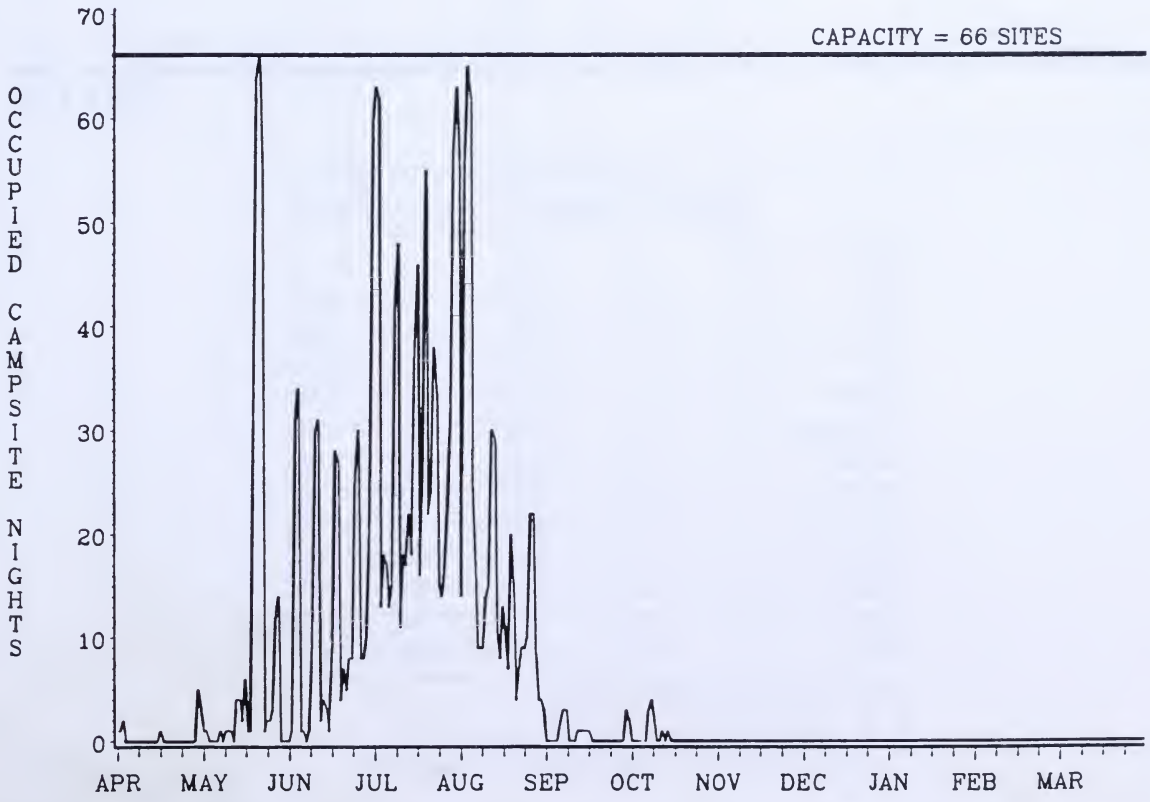

EAST CENTRAL REGION
GARNER LAKE PARK
1988 / 1989 FISCAL YEAR

CAMPGROUND OCCUPANCY DATA

CAPACITY= 66 SITES

	SITE NIGHTS	AVG DAILY % OCCUPANCY			NUMBER OF NIGHTS AT % OCCUPANCY							OVERFLOW	
	AVAILABLE	WKDAY	WKEND	TOTAL	0	1-24	25-49	50-74	75-99	100	100+	UNIT NIGHTS	
MONTH													
APRIL	1980	0	2	1	24	6	0	0	0	0	0		
MAY	2046	4	37	13	9	18	1	0	2	1	0		
JUNE	1980	8	50	21	2	18	8	1	1	0	0		
JULY	2046	31	75	46	0	8	11	6	6	0	0		
AUGUST	2046	24	34	26	0	21	7	0	3	0	0		
SEPTEMBER	1980	1	0	1	20	10	0	0	0	0	0		
OCTOBER	2046	0	2	1	26	5	0	0	0	0	0		
NOVEMBER	1980	0	0	0	30	0	0	0	0	0	0		1 22
DECEMBER	2046	0	0	0	31	0	0	0	0	0	0		1 22
JANUARY	2046	0	0	0	31	0	0	0	0	0	0		1 22
FEBRUARY	1848	0	0	0	28	0	0	0	0	0	0		1 22
MARCH	2046	0	0	0	31	0	0	0	0	0	0		1 22
TOTAL	24090	6	17	9	232	86	27	7	12	1	0		

Factors influencing reported use:
1 REPORTED USE BASED UPON ESTIMATES
22 INFREQUENT PATROLS

DAY USE

	DAY USE PARTY VISITS			INDIVID	
	WEEKDAYS	WEEKENDS	TOTAL	DAY USERS	
MONTH					
APRIL	15	5	20	61	60 87
MAY	200	575	775	2592	60 87
JUNE	150	225	375	1222	60 87
JULY	350	350	700	2240	60 87
AUGUST	150	325	475	1572	60 87
SEPTEMBER	50	100	150	495	60 27
OCTOBER	75	125	200	560	
NOVEMBER	20	50	70	196	54
DECEMBER	15	75	90	252	5
JANUARY	10	200	210	588	5
FEBRUARY	75	100	175	490	
MARCH	50	25	75	210	54
TOTAL	1160	2155	3315	10479	

Factors influencing reported use:
60 DAY USE ESTIMATES FOR ALL AREAS
87 NO TRAFFIC COUNTER IN OPERATION
27 DAY USE CALIBRATION PROGRAM HAS TO BE RE-DONE
54 DATA NOT AVAILABLE FOR SOME AREAS
5 WEEKEND/WEEKDAY SPLIT UNAVAILABLE FOR SOME AREAS

HISTORICAL COMPARISON

EAST CENTRAL REGION
GARNER LAKE PARK
1988 / 1989 FISCAL YEAR

	SUM					
	1984/85	1985/86 (37)	1986/87 (37)	1987/88 (68)	1988/89 (87)	% CHANGE FROM LAST YEAR
TYPE OF USE						
OCCUPIED CAMPSITE NIGHTS	2450	0	4238	3453	2212	-36
DAY USE PARTY VISITS			7340	3620	3315	-8

Factors influencing reported use:
37 CONSTRUCTION
68 DATA SUSPECT DUE TO UNRELIABLE TRAFFIC COUNTER
87 NO TRAFFIC COUNTER IN OPERATION

Note: - Comparison does not include day use parties prior to completion of the Day Use Study (ie.1986).

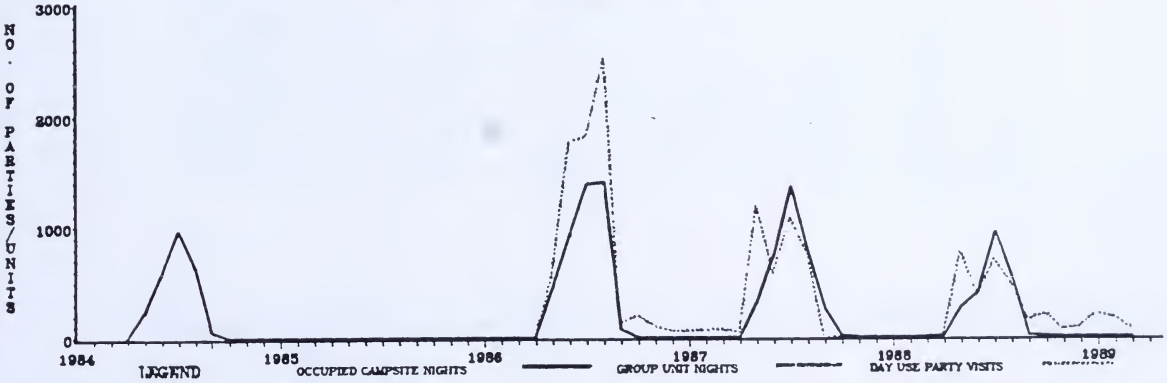

CAMPING USE

EAST CENTRAL REGION
GOOSEBERRY LAKE PARK
1988 / 1989 FISCAL YEAR

	OCCUPIED CAMPSITE NIGHTS			ACCOM.	INDIVIDUAL	UNITS
	WEEKDAYS	WEEKENDS	TOTAL	UNIT NIGHTS	CAMPER NIGHTS	TURNED AWAY
MONTH						
APRIL	0	0	0	0	0	
MAY	171	282	453	457	1409	
JUNE	310	373	683	688	2099	
JULY	440	448	888	895	2710	
AUGUST	586	325	911	918	2713	
SEPTEMBER	248	236	484	488	1473	
OCTOBER	138	81	219	219	567	
NOVEMBER	44	19	63	63	164	
DECEMBER	0	0	0	0	0	
JANUARY	0	0	0	0	0	
FEBRUARY	0	0	0	0	0	
MARCH	0	0	0	0	0	
TOTAL	1937	1764	3701	3728	11137	

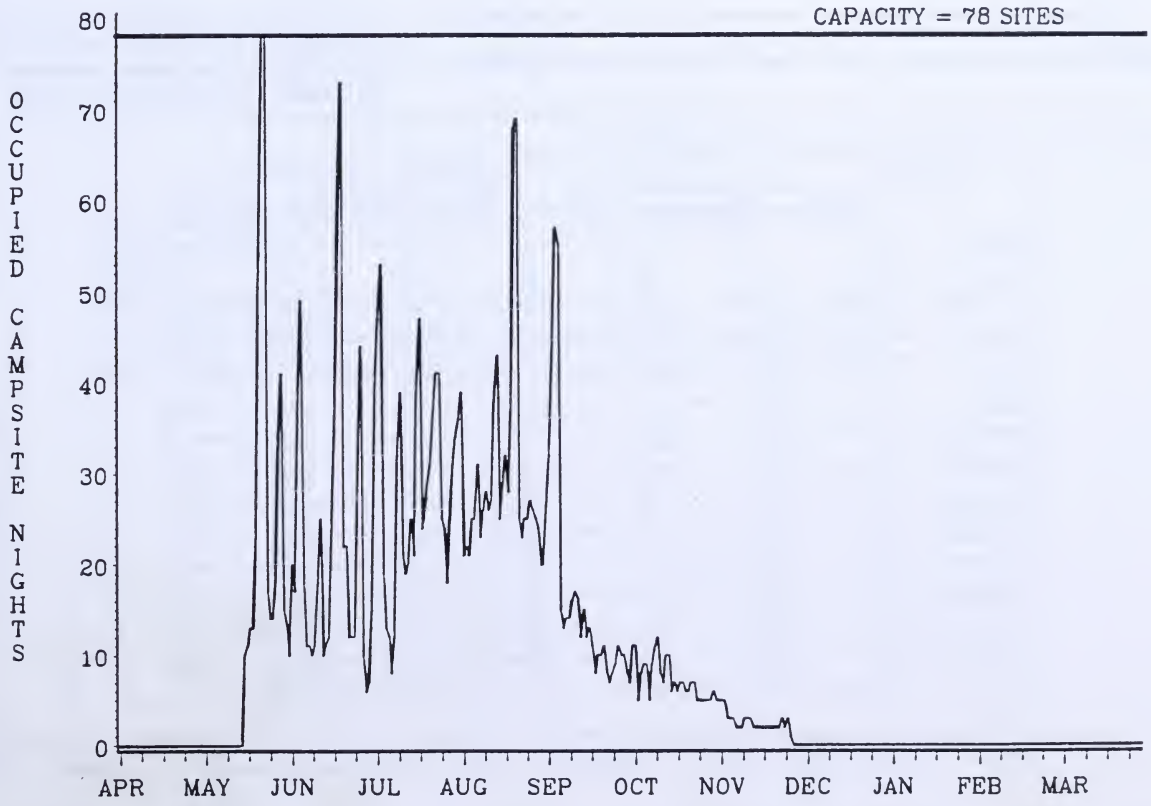

EAST CENTRAL REGION
GOOSEBERRY LAKE PARK
1988 / 1989 FISCAL YEAR

CAMPGROUND OCCUPANCY DATA

CAPACITY= 78 SITES

	SITE NIGHTS	AVG DAILY % OCCUPANCY			NUMBER OF NIGHTS AT % OCCUPANCY							OVERFLOW	
	AVAILABLE	WKDAY	WKEND	TOTAL	0	1-24	25-49	50-74	75-99	100	100+	UNIT NIGHTS	
MONTH													
APRIL	0	0	0	0	30	0	0	0	0	0	0		75
MAY	2418	10	40	19	14	11	2	2	0	2	0		1 21
JUNE	2340	19	53	29	0	17	8	3	2	0	0		
JULY	2418	28	52	37	0	7	16	8	0	0	0		
AUGUST	2418	33	52	38	0	0	28	1	2	0	0		
SEPTEMBER	2340	16	30	21	0	26	1	3	0	0	0		
OCTOBER	2418	8	10	9	0	31	0	0	0	0	0		
NOVEMBER	2340	3	3	3	5	25	0	0	0	0	0		
DECEMBER	2418	0	0	0	31	0	0	0	0	0	0		1 22
JANUARY	2418	0	0	0	31	0	0	0	0	0	0		1 22
FEBRUARY	2184	0	0	0	28	0	0	0	0	0	0		1 22
MARCH	2418	0	0	0	31	0	0	0	0	0	0		1 22
TOTAL	26130	10	20	13	170	117	55	17	4	2	0		

Factors influencing reported use:
75 DATA NOT AVAILABLE
1 REPORTED USE BASED UPON ESTIMATES
21 REGISTRATION SYSTEM NOT IN PLACE
22 INFREQUENT PATROLS

GROUP CAMPING USE

	GROUP UNIT NIGHTS			INDIVIDUAL	OCCUPANCY	
	WEEKDAYS	WEEKENDS	TOTAL	CAMPER NIGHTS	AREA NITES AVAILABLE	AREA NITES OCCUPIED
MONTH						
APRIL	0	0	0	0	0	0
MAY	0	10	10	32	31	2
JUNE	36	51	87	278	30	14
JULY	8	131	139	445	31	9
AUGUST	26	35	61	195	31	8
SEPTEMBER	0	23	23	74	30	5
OCTOBER	0	0	0	0	31	0
NOVEMBER	0	0	0	0	30	0
DECEMBER	0	0	0	0	31	0
JANUARY	0	0	0	0	31	0
FEBRUARY	0	0	0	0	28	0
MARCH	0	0	0	0	31	0
TOTAL	70	250	320	1024	335	38

DAY USE

EAST CENTRAL REGION
GOOSEBERRY LAKE PARK
1988 / 1989 FISCAL YEAR

	DAY USE PARTY VISITS			INDIVID	
	WEEKDAYS	WEEKENDS	TOTAL	DAY USERS	
MONTH					
APRIL	100	175	275	632	
MAY	475	500	975	2242	
JUNE	600	800	1400	3220	
JULY	550	775	1325	3047	
AUGUST	650	525	1175	2702	
SEPTEMBER	325	300	625	1437	
OCTOBER	550	450	1000	2500	
NOVEMBER	0	650	650	1625	2
DECEMBER	0	175	175	438	2
JANUARY	0	225	225	563	2
FEBRUARY	0	425	425	1063	2
MARCH	0	250	250	625	1 2
TOTAL	3250	5250	8500	20095	

Factors influencing reported use:
2 WEEKEND/WEEKDAY SPLIT UNAVAILABLE
1 REPORTED USE BASED UPON ESTIMATES

HISTORICAL COMPARISON

	SUM					
	1984/85	1985/86	1986/87	1987/88	1988/89	% CHANGE FROM LAST YEAR
TYPE OF USE						
OCCUPIED CAMPSITE NIGHTS	2515	2719	3111	2864	3701	29
GROUP UNIT NIGHTS			0	223	320	43
DAY USE PARTY VISITS	7105	8065	11956	9175	8500	-7

Note: - A system to calculate Group Unit Nights was introduced in 1986.

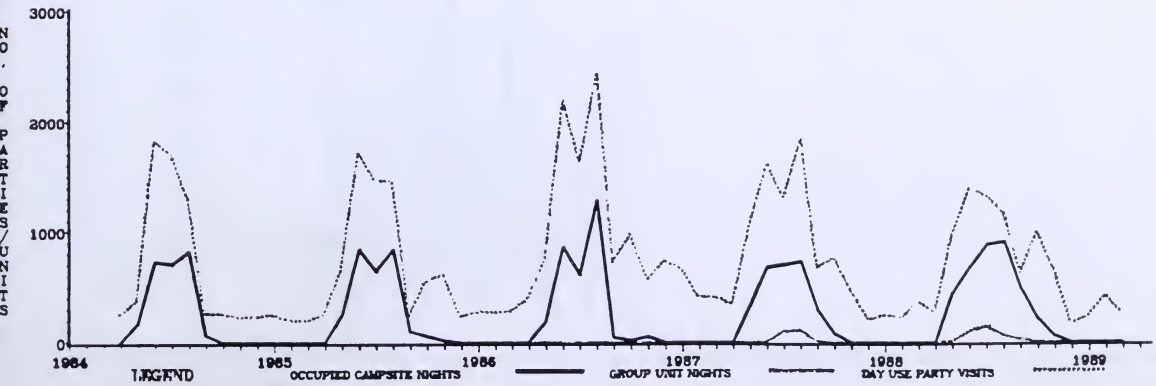

CAMPING USE

EAST CENTRAL REGION
GREGOIRE LAKE PARK
1988 / 1989 FISCAL YEAR

	OCCUPIED CAMPSITE NIGHTS			ACCOM.	INDIVIDUAL	UNITS
	WEEKDAYS	WEEKENDS	TOTAL	UNIT NIGHTS	CAMPER NIGHTS	TURNED AWAY
MONTH						
APRIL	7	15	22	22	72	
MAY	22	331	353	353	1105	
JUNE	171	473	644	644	2082	
JULY	318	644	962	962	3141	
AUGUST	281	374	655	655	2171	
SEPTEMBER	56	177	233	233	750	
OCTOBER	1	11	12	12	34	
NOVEMBER	0	0	0	0	0	
DECEMBER	0	0	0	0	0	
JANUARY	0	0	0	0	0	
FEBRUARY	0	0	0	0	0	
MARCH	0	0	0	0	0	
TOTAL	856	2025	2881	2881	9355	

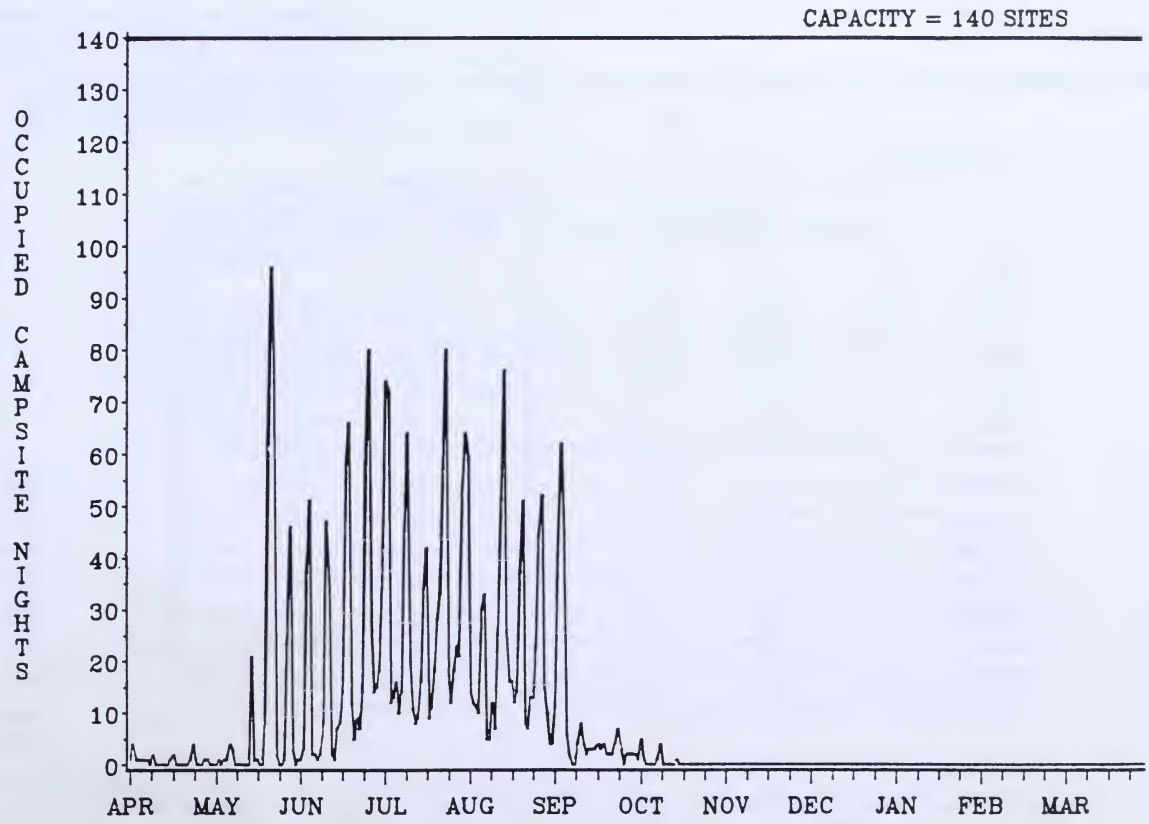

EAST CENTRAL REGION
GREGOIRE LAKE PARK
1988 / 1989 FISCAL YEAR

CAMPGROUND OCCUPANCY DATA

CAPACITY= 140 SITES

	SITE NIGHTS	AVG DAILY % OCCUPANCY			NUMBER OF NIGHTS AT % OCCUPANCY							OVERFLOW	
	AVAILABLE	WKDAY	WKEND	TOTAL	0	1-24	25-49	50-74	75-99	100	100+	UNIT NIGHTS	
MONTH													
APRIL	258	4	17	9	16	10	2	2	0	0	0		
MAY	3860	1	29	9	13	13	2	3	0	0	0		37
JUNE	2332	11	62	28	0	20	4	4	2	0	0		37
JULY	2613	19	70	37	0	16	5	7	2	1	0		37
AUGUST	2480	15	58	26	0	20	6	4	1	0	0		37
SEPTEMBER	1508	6	28	15	3	24	2	1	0	0	0		37
OCTOBER	735	0	4	2	26	5	0	0	0	0	0		
NOVEMBER	0	0	0	0	30	0	0	0	0	0	0		
DECEMBER	0	0	0	0	31	0	0	0	0	0	0		
JANUARY	0	0	0	0	31	0	0	0	0	0	0		
FEBRUARY	0	0	0	0	28	0	0	0	0	0	0		
MARCH	0	0	0	0	31	0	0	0	0	0	0		
TOTAL	13786	5	22	10	209	108	21	21	5	1	0		

Factors influencing reported use:
37 CONSTRUCTION

GROUP CAMPING USE

	GROUP UNIT NIGHTS			INDIVIDUAL	OCCUPANCY	
	WEEKDAYS	WEEKENDS	TOTAL	CAMPER NIGHTS	AREA NITES AVAILABLE	AREA NITES OCCUPIED
MONTH						
APRIL	0	0	0	0	30	0
MAY	0	0	0	0	31	0
JUNE	19	33	52	192	30	8
JULY	15	27	42	155	31	6
AUGUST	0	0	0	0	31	0
SEPTEMBER	0	20	20	74	30	4
OCTOBER	0	0	0	0	31	0
NOVEMBER	0	0	0	0	30	0
DECEMBER	0	0	0	0	31	0
JANUARY	0	0	0	0	31	0
FEBRUARY	0	0	0	0	28	0
MARCH	0	0	0	0	31	0
TOTAL	34	80	114	422	365	18

DAY USE

EAST CENTRAL REGION
GREGOIRE LAKE PARK
1988 / 1989 FISCAL YEAR

	DAY USE PARTY VISITS			INDIVID	
	WEEKDAYS	WEEKENDS	TOTAL	DAY USERS	
MONTH					
APRIL	375	500	875	2625	
MAY	1050	2350	3400	10200	
JUNE	2400	2425	4825	14475	
JULY	3000	4000	7000	21000	
AUGUST	2425	2650	5075	15225	59
SEPTEMBER	875	1475	2350	7050	
OCTOBER	600	875	1475	3540	
NOVEMBER	125	125	250	600	
DECEMBER	150	175	325	780	
JANUARY	100	250	350	840	
FEBRUARY	175	350	525	1260	
MARCH	275	350	625	1500	
TOTAL	11550	15525	27075	79095	

Factors influencing reported use:
59 DAY USE ESTIMATES FOR SOME AREAS

HISTORICAL COMPARISON

	SUM					
	1984/85 (26)	1985/86 (26)	1986/87	1987/88	1988/89 (37)	% CHANGE FROM LAST YEAR
TYPE OF USE						
OCCUPIED CAMPSITE NIGHTS	7961	7424	5098	3106	2881	-7
GROUP UNIT NIGHTS			194	268	114	-57
DAY USE PARTY VISITS	18698	23293	39082	29850	27075	-9

Factors influencing reported use:
26 DAY USE STUDY NOT DONE-NO CALIBRATION FACTORS
37 CONSTRUCTION

Note: - A system to calculate Group Unit Nights was introduced in 1986.

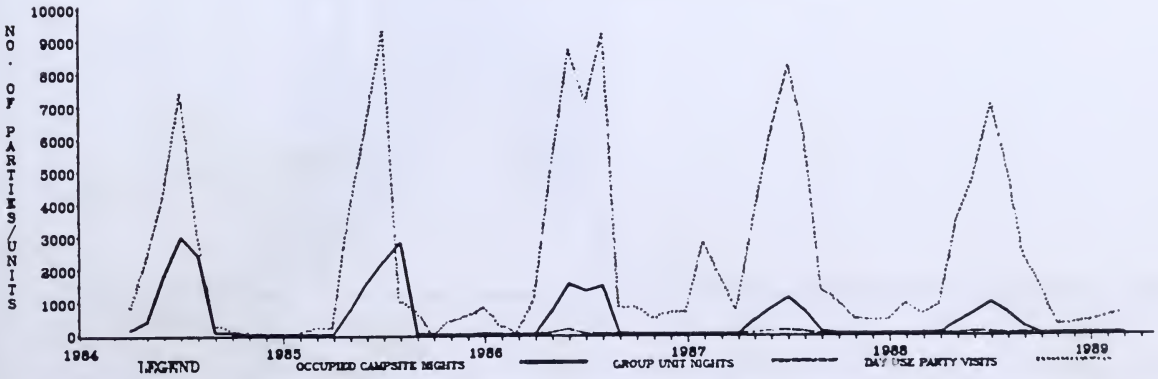

CAMPING USE

EAST CENTRAL REGION
LONG LAKE PARK
1988 / 1989 FISCAL YEAR

	OCCUPIED CAMPSITE NIGHTS			ACCOM.	INDIVIDUAL	UNITS
	WEEKDAYS	WEEKENDS	TOTAL	UNIT NIGHTS	CAMPER NIGHTS	TURNED AWAY
MONTH						
APRIL	0	31	31	31	102	
MAY	228	918	1146	1152	3736	28
JUNE	713	1437	2150	2161	6952	27
JULY	1702	2174	3876	3895	12450	27
AUGUST	1249	1040	2289	2300	7304	
SEPTEMBER	261	684	945	950	3066	
OCTOBER	29	63	92	92	276	
NOVEMBER	0	0	0	0	0	
DECEMBER	0	0	0	0	0	
JANUARY	0	0	0	0	0	
FEBRUARY	0	0	0	0	0	
MARCH	0	0	0	0	0	
TOTAL	4182	6347	10529	10581	33887	82

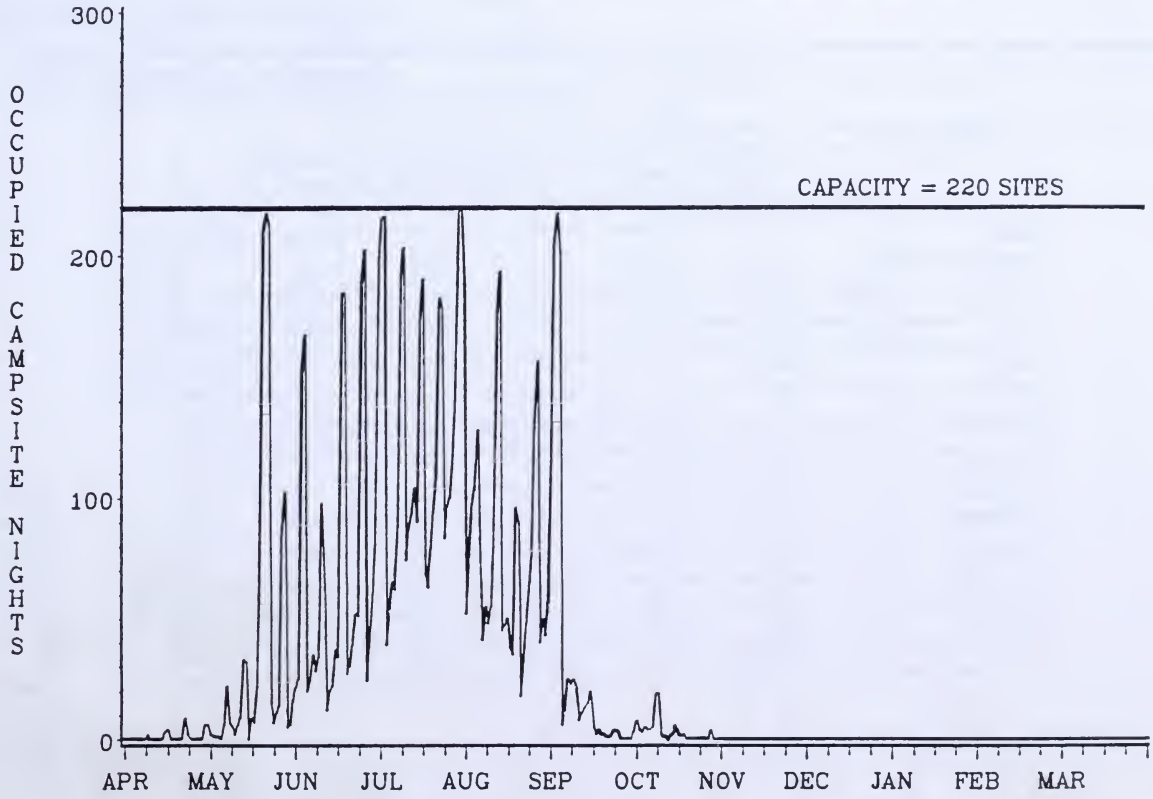

EAST CENTRAL REGION
LONG LAKE PARK
1988 / 1989 FISCAL YEAR

CAMPGROUND OCCUPANCY DATA

CAPACITY= 220 SITES

	SITE NIGHTS	AVG DAILY % OCCUPANCY			NUMBER OF NIGHTS AT % OCCUPANCY							OVERFLOW
	AVAILABLE	WKDAY	WKEND	TOTAL	0	1-24	25-49	50-74	75-99	100	100+	UNIT NIGHTS
MONTH												
APRIL	2700	0	3	1	23	7	0	0	0	0	0	
MAY	4480	8	63	26	2	21	5	0	3	0	0	
JUNE	6600	15	73	33	0	19	4	1	6	0	0	
JULY	6820	39	90	57	0	2	16	2	11	0	0	
AUGUST	6820	25	59	34	0	14	12	3	2	0	0	
SEPTEMBER	4250	10	44	22	4	22	0	1	3	0	0	
OCTOBER	3906	1	5	2	14	17	0	0	0	0	0	
NOVEMBER	1740	0	0	0	30	0	0	0	0	0	0	
DECEMBER	186	0	0	0	31	0	0	0	0	0	0	
JANUARY	186	0	0	0	31	0	0	0	0	0	0	
FEBRUARY	168	0	0	0	28	0	0	0	0	0	0	
MARCH	186	0	0	0	31	0	0	0	0	0	0	
TOTAL	38042	8	28	15	194	102	37	7	25	0	0	

GROUP CAMPING USE

	GROUP UNIT NIGHTS			INDIVIDUAL	OCCUPANCY	
	WEEKDAYS	WEEKENDS	TOTAL	CAMPER NIGHTS	AREA NITES AVAILABLE	AREA NITES OCCUPIED
MONTH						
APRIL	0	10	10	25	30	2
MAY	24	15	39	98	31	6
JUNE	0	28	28	70	30	2
JULY	59	60	119	298	31	18
AUGUST	10	27	37	93	31	7
SEPTEMBER	0	21	21	53	30	3
OCTOBER	0	0	0	0	0	0
NOVEMBER	0	0	0	0	0	0
DECEMBER	0	0	0	0	0	0
JANUARY	0	0	0	0	0	0
FEBRUARY	0	0	0	0	0	0
MARCH	0	0	0	0	0	0
TOTAL	93	161	254	635	183	38

DAY USE

EAST CENTRAL REGION
LONG LAKE PARK
1988 / 1989 FISCAL YEAR

	DAY USE PARTY VISITS			INDIVID	
	WEEKDAYS	WEEKENDS	TOTAL	DAY USERS	
MONTH					
APRIL	25	100	125	387	
MAY	200	825	1025	3180	
JUNE	325	625	950	2877	
JULY	675	1075	1750	5262	
AUGUST	425	700	1125	3387	
SEPTEMBER	125	625	750	2337	
OCTOBER	0	310	310	930	2
NOVEMBER	75	100	175	525	
DECEMBER	75	150	225	675	
JANUARY	125	250	375	1125	
FEBRUARY	50	150	200	600	
MARCH	250	175	425	1275	
TOTAL	2350	5085	7435	22562	

Factors influencing reported use:
2 WEEKEND/WEEKDAY SPLIT UNAVAILABLE

HISTORICAL COMPARISON

	SUM					
	1984/85	1985/86 (37)	1986/87 (37)	1987/88 (37)	1988/89	% CHANGE FROM LAST YEAR
TYPE OF USE						
OCCUPIED CAMPSITE NIGHTS	12520	0	5002	8065	10529	31
GROUP UNIT NIGHTS					254	
DAY USE PARTY VISITS					7435	

Factors influencing reported use:
37 CONSTRUCTION

Note: - Group Use Area officially opened in 1988.

- Comparison does not include day use parties prior to completion of the Day Use Study (ie.1988).

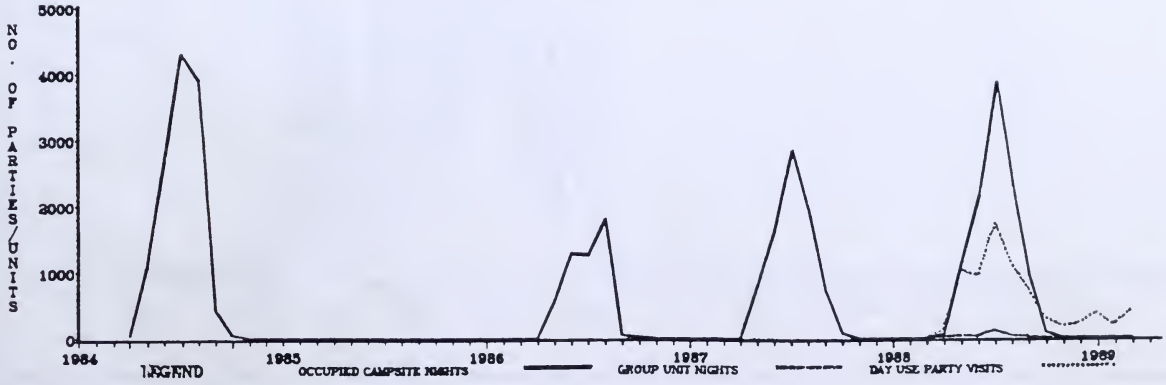

CAMPING USE

EAST CENTRAL REGION
MIQUELON LAKE PARK
1988 / 1989 FISCAL YEAR

	OCCUPIED CAMPSITE NIGHTS			ACCOM.	INDIVIDUAL	UNITS
	WEEKDAYS	WEEKENDS	TOTAL	UNIT NIGHTS	CAMPER NIGHTS	TURNED AWAY
MONTH						
APRIL	9	61	70	72	210	
MAY	181	1052	1233	1275	3720	30
JUNE	683	1414	2097	2168	6628	27
JULY	1807	2435	4242	4386	13747	196
AUGUST	1312	1236	2548	2635	8439	
SEPTEMBER	167	842	1009	1043	3060	
OCTOBER	12	83	95	95	270	
NOVEMBER	0	0	0	0	0	
DECEMBER	0	0	0	0	0	
JANUARY	0	3	3	3	0	
FEBRUARY	0	6	6	6	0	
MARCH	0	6	6	6	0	
TOTAL	4171	7138	11309	11690	36074	253

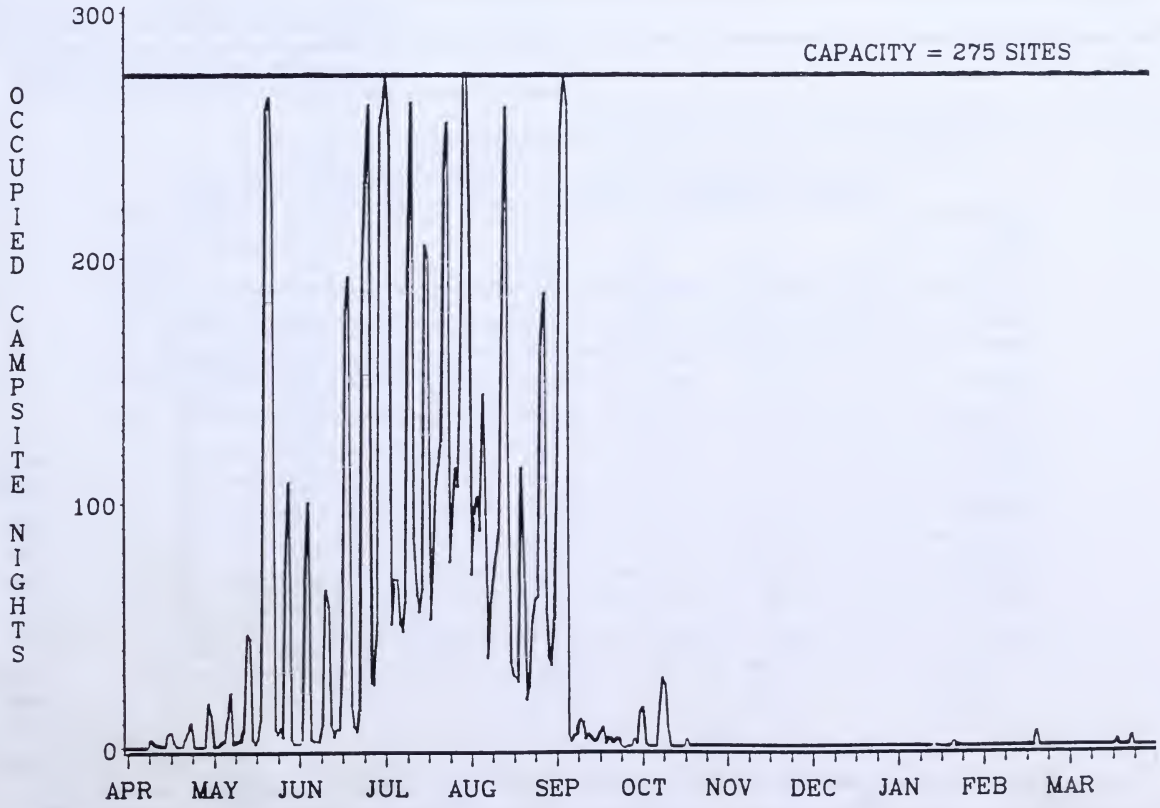

EAST CENTRAL REGION
MIQUELON LAKE PARK
1988 / 1989 FISCAL YEAR

CAMPGROUND OCCUPANCY DATA

CAPACITY= 275 SITES

	SITE NIGHTS	AVG DAILY % OCCUPANCY			NUMBER OF NIGHTS AT % OCCUPANCY							OVERFLOW
	AVAILABLE	WKDAY	WKEND	TOTAL	0	1-24	25-49	50-74	75-99	100	100+	UNIT NIGHTS
MONTH												
APRIL	8250	0	2	1	18	12	0	0	0	0	0	
MAY	8525	3	43	14	3	23	2	0	3	0	0	
JUNE	8250	12	57	25	0	21	2	3	4	0	0	
JULY	8525	33	80	50	0	11	8	4	6	2	0	
AUGUST	8525	21	56	30	0	16	10	4	1	0	0	
SEPTEMBER	8250	3	31	12	3	23	1	0	3	0	0	
OCTOBER	8525	0	3	1	24	7	0	0	0	0	0	
NOVEMBER	8250	0	0	0	30	0	0	0	0	0	0	
DECEMBER	8525	0	0	0	31	0	0	0	0	0	0	
JANUARY	0	0	0	0	31	0	0	0	0	0	0	3
FEBRUARY	0	0	0	0	28	0	0	0	0	0	0	6
MARCH	0	0	0	0	31	0	0	0	0	0	0	6
TOTAL	75625	6	23	11	199	113	23	11	17	2	0	15

GROUP CAMPING USE

	GROUP UNIT NIGHTS			INDIVIDUAL	OCCUPANCY	
	WEEKDAYS	WEEKENDS	TOTAL	CAMPER NIGHTS	AREA NITES AVAILABLE	AREA NITES OCCUPIED
MONTH						
APRIL	0	24	24	74	60	2
MAY	17	160	177	555	62	19
JUNE	19	170	189	596	60	16
JULY	77	324	401	1261	62	33
AUGUST	71	150	221	701	62	20
SEPTEMBER	0	34	34	107	60	7
OCTOBER	8	34	42	136	62	6
NOVEMBER	0	3	3	10	60	1
DECEMBER	0	0	0	0	62	0
JANUARY	0	0	0	0	62	0
FEBRUARY	0	0	0	0	56	0
MARCH	0	0	0	0	62	0
TOTAL	192	899	1091	3440	730	104

DAY USE

EAST CENTRAL REGION
MIQUELON LAKE PARK
1988 / 1989 FISCAL YEAR

	DAY USE PARTY VISITS			INDIVID	
	WEEKDAYS	WEEKENDS	TOTAL	DAY USERS	
MONTH					
APRIL	250	425	675	2092	
MAY	625	2650	3275	10152	
JUNE	1450	2325	3775	11702	
JULY	2625	5300	7925	24567	
AUGUST	1700	2350	4050	12555	70
SEPTEMBER	550	2725	3275	10152	
OCTOBER	425	875	1300	2990	
NOVEMBER	150	225	375	862	
DECEMBER	150	175	325	747	
JANUARY	150	275	425	977	
FEBRUARY	275	400	675	1552	
MARCH	725	375	1100	2530	
TOTAL	9075	18100	27175	80882	

Factors influencing reported use:
70 ESTIMATES-TRAFFIC COUNTER MALFUNCTION

HISTORICAL COMPARISON

	SUM					
	1984/85 (26)	1985/86	1986/87	1987/88	1988/89	% CHANGE FROM LAST YEAR
TYPE OF USE						
OCCUPIED CAMPSITE NIGHTS	13509	15035	12937	10901	11309	4
GROUP UNIT NIGHTS			932	1253	1091	-13
DAY USE PARTY VISITS		25115	32372	30825	27175	-12

Factors influencing reported use:
26 DAY USE STUDY NOT DONE-NO CALIBRATION FACTORS

Note: - A system to calculate Group Unit Nights was introduced in 1986.

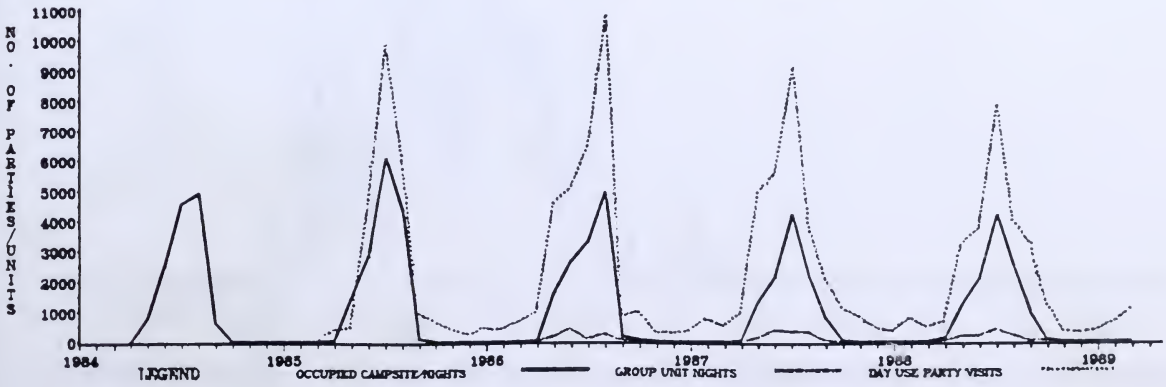

CAMPING USE

EAST CENTRAL REGION
MOOSE LAKE PARK
1988 / 1989 FISCAL YEAR

	OCCUPIED CAMPSITE NIGHTS			ACCOM.	INDIVIDUAL	UNITS
	WEEKDAYS	WEEKENDS	TOTAL	UNIT NIGHTS	CAMPER NIGHTS	TURNED AWAY
MONTH						
APRIL	1	2	3	3	10	
MAY	28	151	179	200	582	
JUNE	141	201	342	382	1086	
JULY	266	404	670	748	2131	
AUGUST	260	141	401	448	1245	
SEPTEMBER	29	102	131	146	424	
OCTOBER	11	29	40	40	120	
NOVEMBER	1	1	2	2	6	
DECEMBER	0	0	0	0	0	
JANUARY	0	0	0	0	0	
FEBRUARY	0	0	0	0	0	
MARCH	0	0	0	0	0	
TOTAL	737	1031	1768	1970	5604	

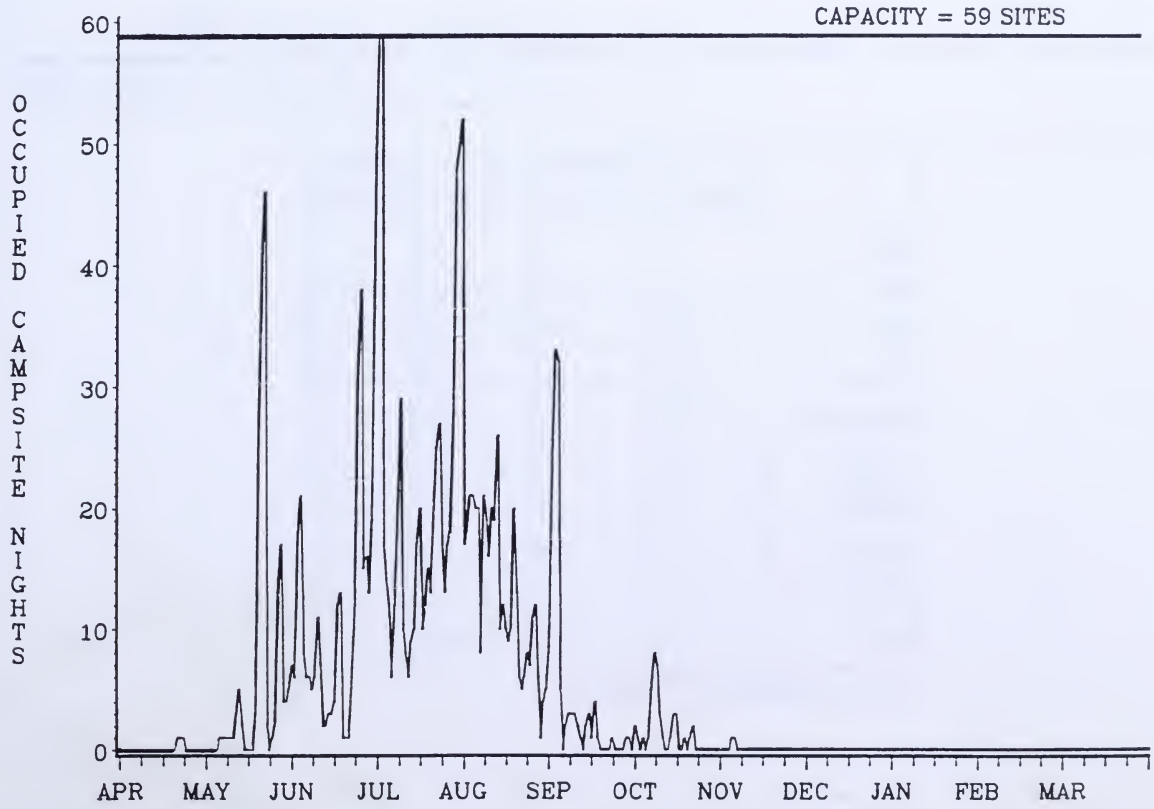

EAST CENTRAL REGION
MOOSE LAKE PARK
1988 / 1989 FISCAL YEAR

CAMPGROUND OCCUPANCY DATA

CAPACITY= 59 SITES

	SITE NIGHTS	AVG DAILY % OCCUPANCY			NUMBER OF NIGHTS AT % OCCUPANCY							OVERFLOW	
	AVAILABLE	WKDAY	WKEND	TOTAL	0	1-24	25-49	50-74	75-99	100	100+	UNIT NIGHTS	
MONTH													
APRIL	1770	0	0	0	27	3	0	0	0	0	0		
MAY	1829	2	28	10	10	17	2	1	1	0	0		
JUNE	1770	11	38	19	0	22	5	2	1	0	0		
JULY	1829	23	62	37	0	13	13	0	3	2	0		
AUGUST	1829	19	30	22	0	18	13	0	0	0	0		
SEPTEMBER	1625	3	18	8	11	16	1	2	0	0	0		
OCTOBER	961	2	9	4	16	14	1	0	0	0	0		
NOVEMBER	900	0	0	0	28	2	0	0	0	0	0		1 22
DECEMBER	930	0	0	0	31	0	0	0	0	0	0		1 22
JANUARY	930	0	0	0	31	0	0	0	0	0	0		1 22
FEBRUARY	840	0	0	0	28	0	0	0	0	0	0		1 22
MARCH	930	0	0	0	31	0	0	0	0	0	0		1 22
TOTAL	16143	5	16	8	213	105	35	5	5	2	0		

Factors influencing reported use:
1 REPORTED USE BASED UPON ESTIMATES
22 INFREQUENT PATROLS

DAY USE

	DAY USE PARTY VISITS			INDIVID	
	WEEKDAYS	WEEKENDS	TOTAL	DAY USERS	
MONTH					
APRIL	50	50	100	290	
MAY	150	125	275	790	
JUNE	200	200	400	1160	
JULY	225	375	600	1785	
AUGUST	200	200	400	1160	
SEPTEMBER	100	125	225	660	
OCTOBER	100	125	225	563	
NOVEMBER	75	25	100	250	
DECEMBER	0	25	25	63	2
JANUARY	0	100	100	250	2
FEBRUARY	0	75	75	188	2
MARCH	0	150	150	375	2
TOTAL	1100	1575	2675	7532	

Factors influencing reported use:
2 WEEKEND/WEEKDAY SPLIT UNAVAILABLE

HISTORICAL COMPARISON

EAST CENTRAL REGION
MOOSE LAKE PARK
1988 / 1989 FISCAL YEAR

	SUM					
	1984/85	1985/86	1986/87	1987/88	1988/89	% CHANGE FROM LAST YEAR
TYPE OF USE						
OCCUPIED CAMPSITE NIGHTS	2825	2197	2267	2424	1768	-27
DAY USE PARTY VISITS	3493	3580	4122	3700	2675	-28

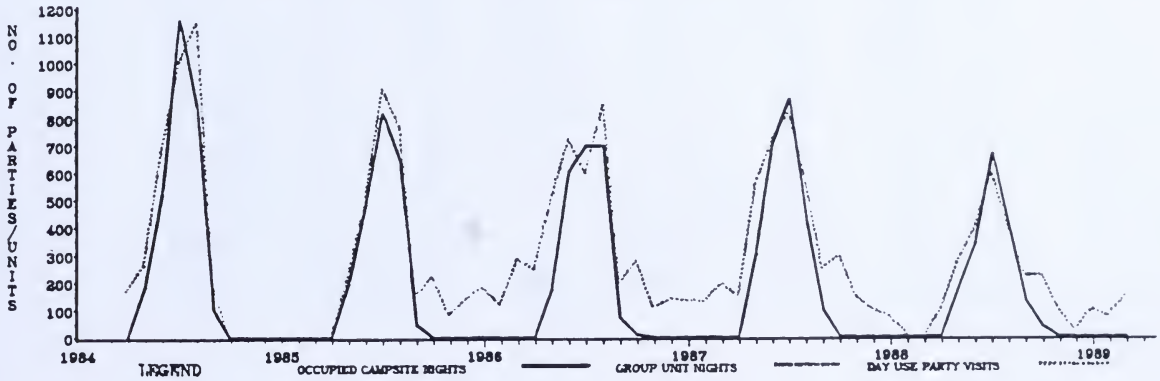

CAMPING USE

EAST CENTRAL REGION
SIR WINSTON CHURCHILL PARK
1988 / 1989 FISCAL YEAR

	OCCUPIED CAMPSITE NIGHTS			ACCOM.	INDIVIDUAL	UNITS
	WEEKDAYS	WEEKENDS	TOTAL	UNIT NIGHTS	CAMPER NIGHTS	TURNED AWAY
MONTH						
APRIL	0	0	0	0	0	
MAY	78	299	377	385	1169	27
JUNE	409	534	943	964	2923	
JULY	828	818	1646	1682	5103	18
AUGUST	730	400	1130	1155	3503	
SEPTEMBER	55	234	289	295	896	
OCTOBER	0	0	0	0	0	
NOVEMBER	0	0	0	0	0	
DECEMBER	0	0	0	0	0	
JANUARY	0	0	0	0	0	
FEBRUARY	0	0	0	0	0	
MARCH	0	0	0	0	0	
TOTAL	2100	2285	4385	4481	13593	45

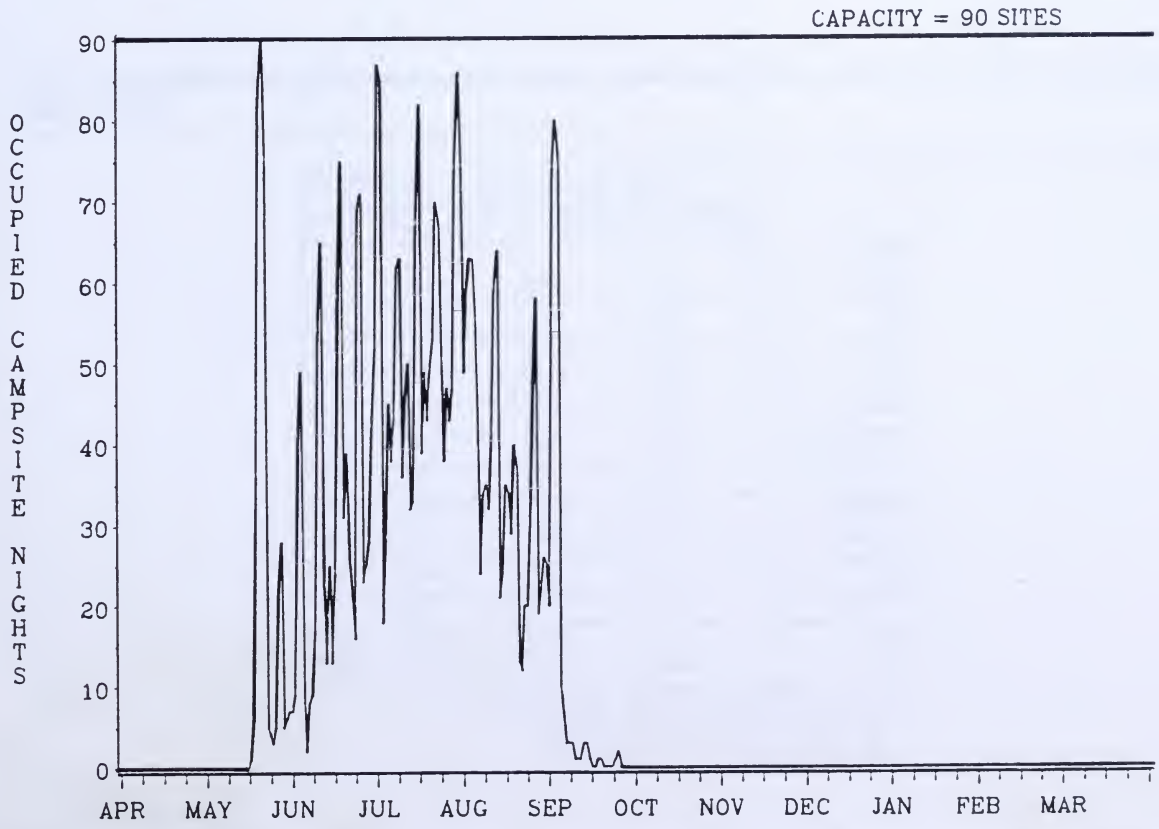

EAST CENTRAL REGION
SIR WINSTON CHURCHILL PARK
1988 / 1989 FISCAL YEAR

CAMPGROUND OCCUPANCY DATA

CAPACITY= 90 SITES

	SITE NIGHTS	AVG DAILY % OCCUPANCY			NUMBER OF NIGHTS AT % OCCUPANCY							OVERFLOW	
	AVAILABLE	WKDAY	WKEND	TOTAL	0	1-24	25-49	50-74	75-99	100	100+	UNIT NIGHTS	
MONTH													
APRIL	2700	0	0	0	30	0	0	0	0	0	0		10 21
MAY	2790	4	37	14	16	10	2	0	2	1	0		1 21
JUNE	2700	22	66	35	0	11	11	5	3	0	0		
JULY	2790	46	83	59	0	1	10	13	7	0	0		
AUGUST	2790	35	56	41	0	7	15	9	0	0	0		
SEPTEMBER	1140	8	49	25	11	15	1	0	3	0	0		
OCTOBER	0	0	0	0	31	0	0	0	0	0	0		12
NOVEMBER	0	0	0	0	30	0	0	0	0	0	0		12
DECEMBER	0	0	0	0	31	0	0	0	0	0	0		12
JANUARY	0	0	0	0	31	0	0	0	0	0	0		12
FEBRUARY	0	0	0	0	28	0	0	0	0	0	0		12
MARCH	0	0	0	0	31	0	0	0	0	0	0		12
TOTAL	14910	10	24	14	239	44	39	27	15	1	0		

Factors influencing reported use:
10 ESTIMATES UNAVAILABLE
21 REGISTRATION SYSTEM NOT IN PLACE
1 REPORTED USE BASED UPON ESTIMATES
12 CAMPING SERVICES NOT PROVIDED

DAY USE

	DAY USE PARTY VISITS			INDIVID	
	WEEKDAYS	WEEKENDS	TOTAL	DAY USERS	
MONTH					
APRIL	150	125	275	932	
MAY	425	625	1050	3590	
JUNE	225	475	700	2405	70
JULY	550	625	1175	4002	
AUGUST	425	300	725	2452	
SEPTEMBER	175	125	300	1015	1 87
OCTOBER	0	150	150	450	2
NOVEMBER	0	275	275	825	2
DECEMBER	0	350	350	1050	2
JANUARY	0	400	400	1200	2
FEBRUARY	0	350	350	1050	2
MARCH	0	575	575	1725	2
TOTAL	1950	4375	6325	20697	

Factors influencing reported use:
70 ESTIMATES-TRAFFIC COUNTER MALFUNCTION
1 REPORTED USE BASED UPON ESTIMATES
87 NO TRAFFIC COUNTER IN OPERATION
2 WEEKEND/WEEKDAY SPLIT UNAVAILABLE

HISTORICAL COMPARISON

EAST CENTRAL REGION
SIR WINSTON CHURCHILL PARK
1988 / 1989 FISCAL YEAR

	SUM					
	1984/85	1985/86	1986/87	1987/88	1988/89	% CHANGE FROM LAST YEAR
TYPE OF USE						
OCCUPIED CAMPSITE NIGHTS	5435	5075	5465	3952	4385	11
DAY USE PARTY VISITS	7480	5561	7517	6700	6325	-6

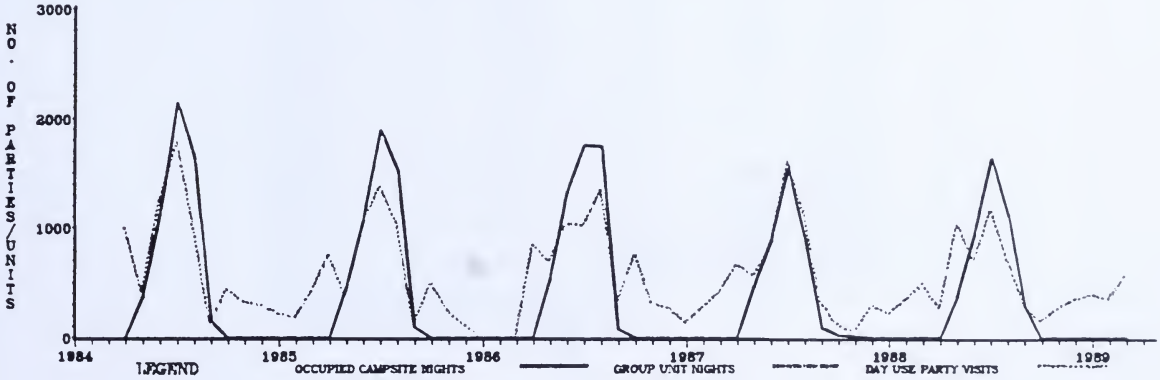

DAY USE

EAST CENTRAL REGION
STRATHCONA SCIENCE PARK
1988 / 1989 FISCAL YEAR

	DAY USE PARTY VISITS			INDIVID	
	WEEKDAYS	WEEKENDS	TOTAL	DAY USERS	
MONTH					
APRIL	4600	2625	7225	17470	1
MAY	4150	3875	8025	19980	1
JUNE	6725	3050	9775	23335	1
JULY	5950	3825	9775	23800	1
AUGUST	5325	2900	8225	19835	1
SEPTEMBER	3225	2375	5600	13745	1
OCTOBER	3725	3650	7375	24337	1 54
NOVEMBER	6325	3075	9400	31020	1 54
DECEMBER	10575	4900	15475	51067	1 54
JANUARY	11025	7975	19000	62700	1 54
FEBRUARY	8500	4425	12925	42652	1 54
MARCH	6275	3375	9650	31845	1 54
TOTAL	76400	46050	122450	361787	

Factors influencing reported use:
1 REPORTED USE BASED UPON ESTIMATES
54 DATA NOT AVAILABLE FOR SOME AREAS

HISTORICAL COMPARISON

	SUM					
	1984/85 (26)	1985/86	1986/87	1987/88	1988/89	% CHANGE FROM LAST YEAR
TYPE OF USE						
DAY USE PARTY VISITS		45063	93207	94525	122450	30

Factors influencing reported use:
26 DAY USE STUDY NOT DONE-NO CALIBRATION FACTORS

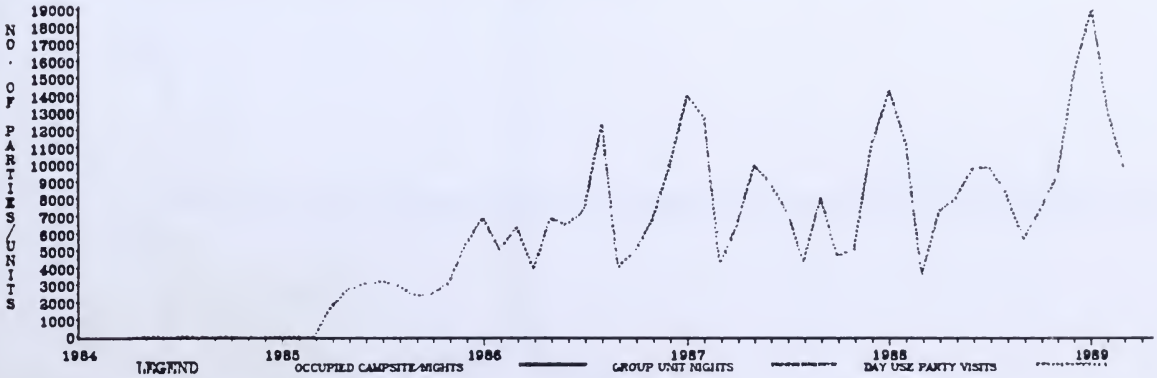

CAMPING USE

EAST CENTRAL REGION
VERMILION PARK
1988 / 1989 FISCAL YEAR

	OCCUPIED CAMPSITE NIGHTS			ACCOM.	INDIVIDUAL	UNITS
	WEEKDAYS	WEEKENDS	TOTAL	UNIT NIGHTS	CAMPER NIGHTS	TURNED AWAY
MONTH						
APRIL	40	23	63	66	175	
MAY	105	90	195	205	544	
JUNE	273	158	431	454	1195	
JULY	534	363	897	945	2494	
AUGUST	869	653	1522	1570	2515	
SEPTEMBER	117	95	212	223	591	
OCTOBER	21	13	34	34	94	
NOVEMBER	0	0	0	0	0	
DECEMBER	0	0	0	0	0	
JANUARY	0	0	0	0	0	
FEBRUARY	0	0	0	0	0	
MARCH	0	0	0	0	0	
TOTAL	1959	1395	3354	3497	7610	

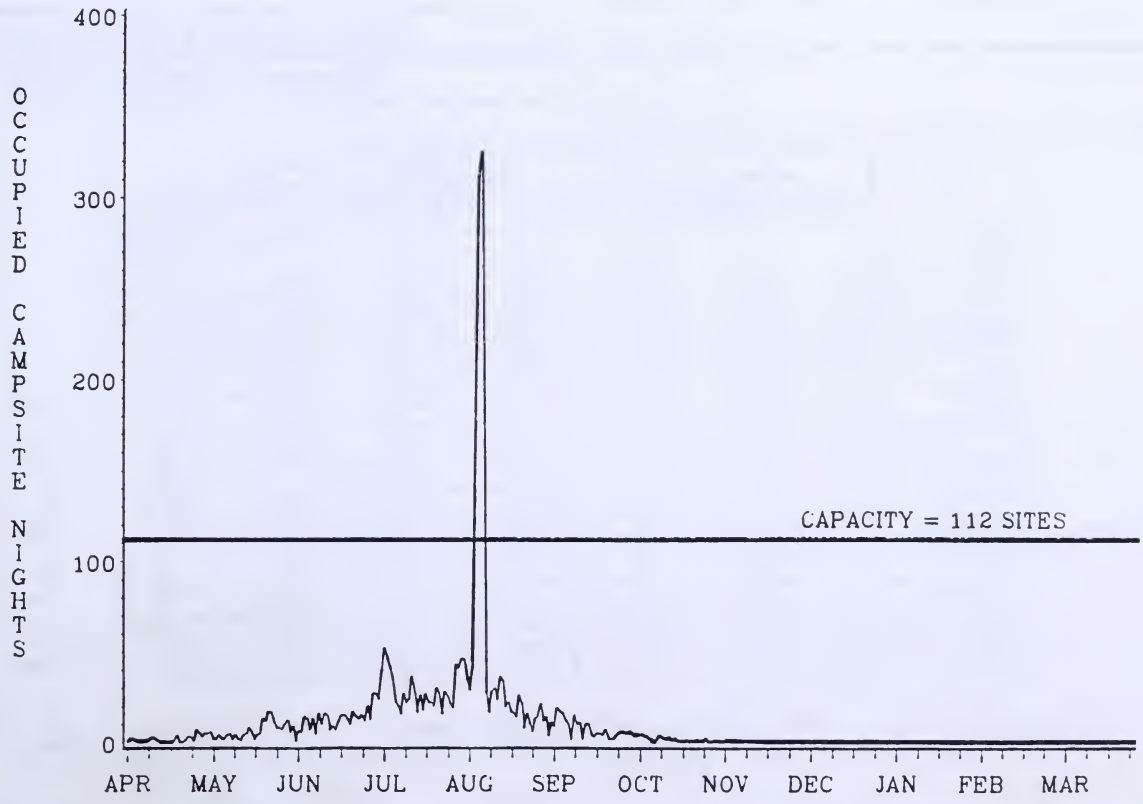

EAST CENTRAL REGION
VERMILION PARK
1988 / 1989 FISCAL YEAR

CAMPGROUND OCCUPANCY DATA

CAPACITY= 112 SITES

	SITE NIGHTS	AVG DAILY % OCCUPANCY			NUMBER OF NIGHTS AT % OCCUPANCY							OVERFLOW	
	AVAILABLE	WKDAY	WKEND	TOTAL	0	1-24	25-49	50-74	75-99	100	100+	UNIT NIGHTS	
MONTH													
APRIL	3360	2	2	2	4	26	0	0	0	0	0		
MAY	3472	4	9	6	0	31	0	0	0	0	0		
JUNE	3360	12	16	13	0	29	1	0	0	0	0		
JULY	3472	24	29	26	0	19	12	0	0	0	0		
AUGUST	3472	34	73	4[illegible]	0	20	7	0	0	0	4	615	36
SEPTEMBER	3360	5	8	6	0	30	0	0	0	0	0		
OCTOBER	3472	1	1	1	13	18	0	0	0	0	0		
NOVEMBER	3360	0	0	0	30	0	0	0	0	0	0		
DECEMBER	3472	0	0	0	31	0	0	0	0	0	0		
JANUARY	3472	0	0	0	31	0	0	0	0	0	0		
FEBRUARY	3136	0	0	0	28	0	0	0	0	0	0		
MARCH	3472	0	0	0	31	0	0	0	0	0	0		
TOTAL	40880	7	12	8	168	173	20	0	0	0	4	615	

Factors influencing reported use:
36 SPECIAL COMMUNITY EVENT

GROUP CAMPING USE

	GROUP UNIT NIGHTS			INDIVIDUAL	OCCUPANCY	
	WEEKDAYS	WEEKENDS	TOTAL	CAMPER NIGHTS	AREA NITES AVAILABLE	AREA NITES OCCUPIED
MONTH						
APRIL	0	0	0	0	120	0
MAY	3	21	24	60	124	5
JUNE	3	35	38	95	120	9
JULY	0	79	79	198	124	13
AUGUST	191	296	487	1218	124	16
SEPTEMBER	0	0	0	0	120	0
OCTOBER	0	0	0	0	124	0
NOVEMBER	0	0	0	0	120	0
DECEMBER	0	0	0	0	124	0
JANUARY	0	0	0	0	124	0
FEBRUARY	0	0	0	0	112	0
MARCH	0	0	0	0	124	0
TOTAL	197	431	628	1570	1460	43

DAY USE

EAST CENTRAL REGION
VERMILION PARK
1988 / 1989 FISCAL YEAR

	DAY USE PARTY VISITS			INDIVID
	WEEKDAYS	WEEKENDS	TOTAL	DAY USERS
MONTH				
APRIL	750	525	1275	3262
MAY	1000	1100	2100	5350
JUNE	1350	1025	2375	6072
JULY	1600	1625	3225	8222
AUGUST	2475	1550	4025	10310
SEPTEMBER	750	550	1300	3325
OCTOBER	875	775	1650	4125
NOVEMBER	500	300	800	2000
DECEMBER	425	375	800	2000
JANUARY	600	625	1225	3063
FEBRUARY	675	500	1175	2938
MARCH	525	625	1150	2875
TOTAL	11525	9575	21100	53542

HISTORICAL COMPARISON

	SUM					
	1984/85	1985/86	1986/87	1987/88	1988/89	% CHANGE FROM LAST YEAR
TYPE OF USE						
OCCUPIED CAMPSITE NIGHTS	4442	4060	4083	3189	3354	5
GROUP UNIT NIGHTS			162	212	628	196
DAY USE PARTY VISITS	15390	16960	19988	17825	21100	18

Note: - A system to calculate Group Unit Nights was introduced in 1986.

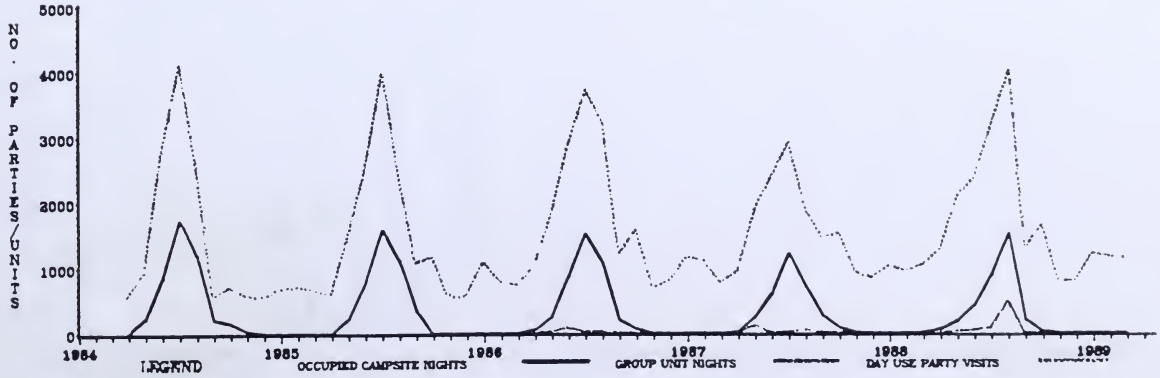

CAMPING USE

EAST CENTRAL REGION
WHITNEY LAKES PARK
1988 / 1989 FISCAL YEAR

	OCCUPIED CAMPSITE NIGHTS			ACCOM.	INDIVIDUAL	UNITS
	WEEKDAYS	WEEKENDS	TOTAL	UNIT NIGHTS	CAMPER NIGHTS	TURNED AWAY
MONTH						
APRIL	0	0	0	0	0	
MAY	34	202	236	237	772	
JUNE	84	313	397	399	1293	
JULY	476	782	1258	1264	4056	
AUGUST	267	170	437	439	1389	
SEPTEMBER	22	168	190	191	623	
OCTOBER	3	0	3	3	8	
NOVEMBER	0	0	0	0	0	
DECEMBER	0	0	0	0	0	
JANUARY	0	0	0	0	0	
FEBRUARY	0	0	0	0	0	
MARCH	2	4	6	6	17	
TOTAL	888	1639	2527	2540	8158	

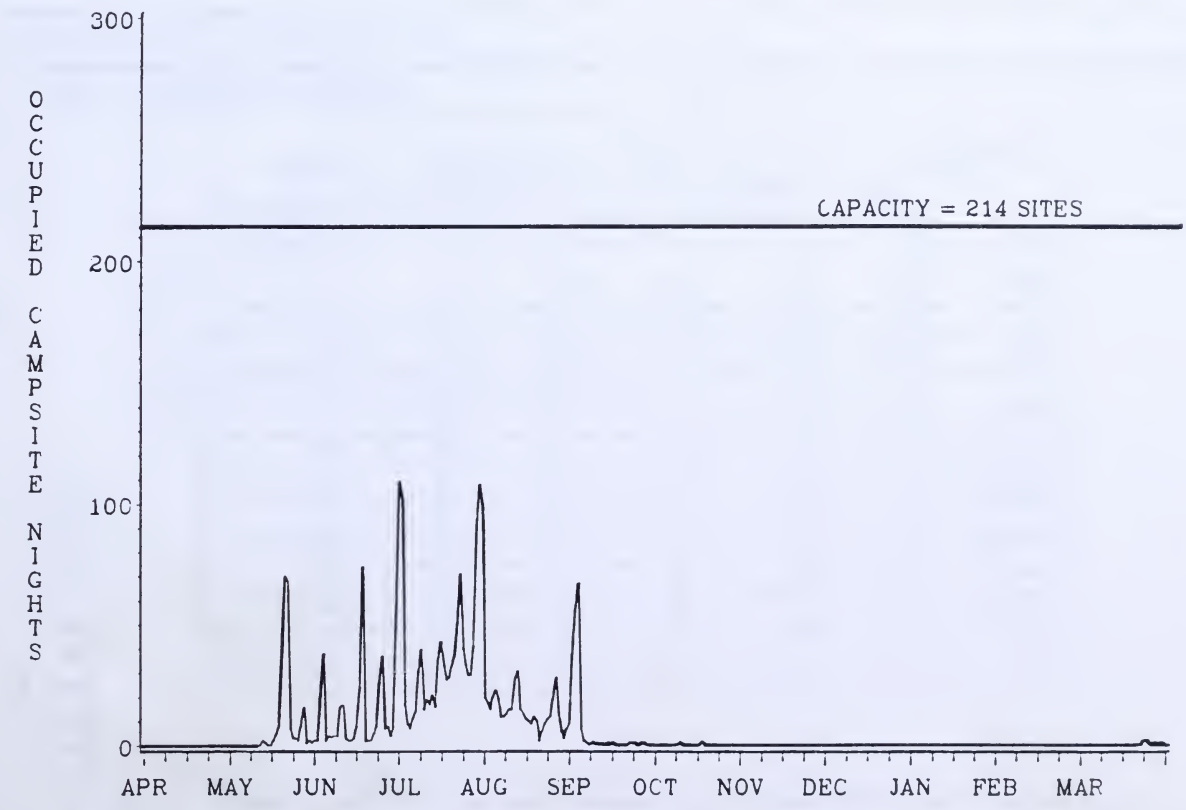

EAST CENTRAL REGION
WHITNEY LAKES PARK
1988 / 1989 FISCAL YEAR

CAMPGROUND OCCUPANCY DATA

CAPACITY= 214 SITES

	SITE NIGHTS	AVG DAILY % OCCUPANCY			NUMBER OF NIGHTS AT % OCCUPANCY							OVERFLOW	
	AVAILABLE	WKDAY	WKEND	TOTAL	0	1-24	25-49	50-74	75-99	100	100+	UNIT NIGHTS	
MONTH													
APRIL	4470	0	0	0	30	0	0	0	0	0	0		52
MAY	4619	1	15	5	14	15	2	0	0	0	0		52
JUNE	4470	3	23	9	0	27	3	0	0	0	0		52
JULY	5724	13	37	2[illegible]	0	24	4	3	0	0	0		52
AUGUST	6634	5	10	7	0	31	0	0	0	0	0		
SEPTEMBER	6420	1	8	3	15	13	2	0	0	0	0		
OCTOBER	6634	0	0	0	29	2	0	0	0	0	0		
NOVEMBER	6420	0	0	0	30	0	0	0	0	0	0		
DECEMBER	6634	0	0	0	31	0	0	0	0	0	0		
JANUARY	6634	0	0	0	31	0	0	0	0	0	0		
FEBRUARY	5992	0	0	0	28	0	0	0	0	0	0		
MARCH	6634	0	0	0	28	3	0	0	0	0	0		
TOTAL	71285	2	8	4	236	115	11	3	0	0	0		

Factors influencing reported use:
52 SOME AREAS UNDER CONSTRUCTION

GROUP CAMPING USE

	GROUP UNIT NIGHTS			INDIVIDUAL	OCCUPANCY	
	WEEKDAYS	WEEKENDS	TOTAL	CAMPER NIGHTS	AREA NITES AVAILABLE	AREA NITES OCCUPIED
MONTH						
APRIL	0	0	0	0	0	0
MAY	0	6	6	25	62	1
JUNE	0	31	31	122	60	5
JULY	15	74	89	357	62	14
AUGUST	3	8	11	46	62	3
SEPTEMBER	0	0	0	0	60	0
OCTOBER	0	0	0	0	62	0
NOVEMBER	0	0	0	0	60	0
DECEMBER	0	0	0	0	62	0
JANUARY	0	0	0	0	62	0
FEBRUARY	0	0	0	0	56	0
MARCH	0	0	0	0	62	0
TOTAL	18	119	137	550	670	23

DAY USE

EAST CENTRAL REGION
WHITNEY LAKES PARK
1988 / 1989 FISCAL YEAR

	DAY USE PARTY VISITS			INDIVID	
	WEEKDAYS	WEEKENDS	TOTAL	DAY USERS	
MONTH					
APRIL	100	75	175	525	
MAY	150	475	625	1875	52
JUNE	350	550	900	2700	52
JULY	1550	1525	3075	9225	52
AUGUST	950	625	1575	4725	
SEPTEMBER	225	450	675	2025	
OCTOBER	125	375	500	1300	
NOVEMBER	75	75	150	390	
DECEMBER	125	300	425	1105	
JANUARY	100	500	600	1560	5
FEBRUARY	125	250	375	975	
MARCH	250	375	625	1625	
TOTAL	4125	5575	9700	28030	

Factors influencing reported use:
52 SOME AREAS UNDER CONSTRUCTION
5 WEEKEND/WEEKDAY SPLIT UNAVAILABLE FOR SOME AREAS

HISTORICAL COMPARISON

	SUM					
	1984/85 (26)	1985/86	1986/87	1987/88	1988/89 (52)	% CHANGE FROM LAST YEAR
TYPE OF USE						
OCCUPIED CAMPSITE NIGHTS	2045	3565	2734	2329	2527	9
GROUP UNIT NIGHTS			373	158	137	-13
DAY USE PARTY VISITS		25995	11848	9700	9700	0

Factors influencing reported use:
26 DAY USE STUDY NOT DONE-NO CALIBRATION FACTORS
52 SOME AREAS UNDER CONSTRUCTION

Note: - A system to calculate Group Unit Nights was introduced in 1986.

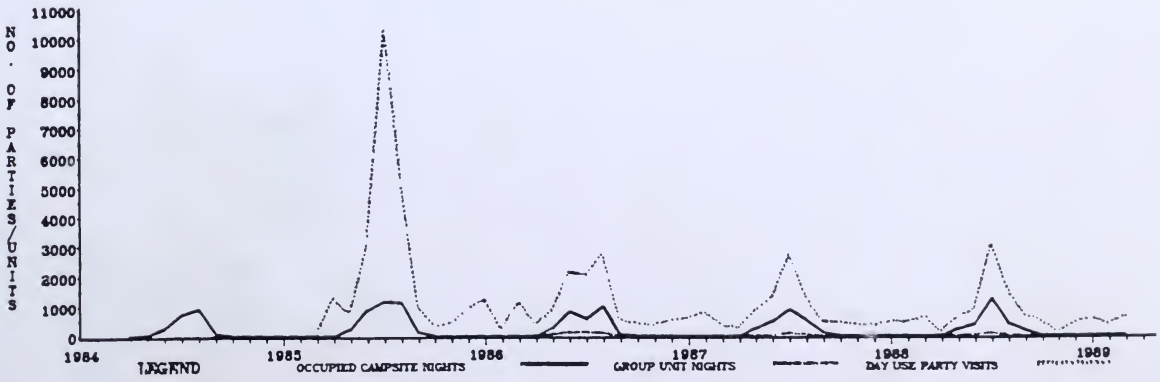

PROVINCIAL RECREATION AREAS
East Central Region

CAMPING USE

EAST CENTRAL REGION
BEAVER LAKE RECREATION AREA
1988 / 1989 FISCAL YEAR

	OCCUPIED CAMPSITE NIGHTS			ACCOM.	INDIVIDUAL	UNITS
	WEEKDAYS	WEEKENDS	TOTAL	UNIT NIGHTS	CAMPER NIGHTS	TURNED AWAY
MONTH						
APRIL	0	1	1	1	3	
MAY	90	226	316	329	962	
JUNE	884	1005	1889	1966	5679	
JULY	1102	1337	2439	2539	7340	
AUGUST	609	302	911	948	2702	
SEPTEMBER	125	258	383	399	1162	
OCTOBER	0	0	0	0	0	
NOVEMBER	0	0	0	0	0	
DECEMBER	0	0	0	0	0	
JANUARY	0	0	0	0	0	
FEBRUARY	0	0	0	0	0	
MARCH	0	0	0	0	0	
TOTAL	2810	3129	5939	6182	17849	

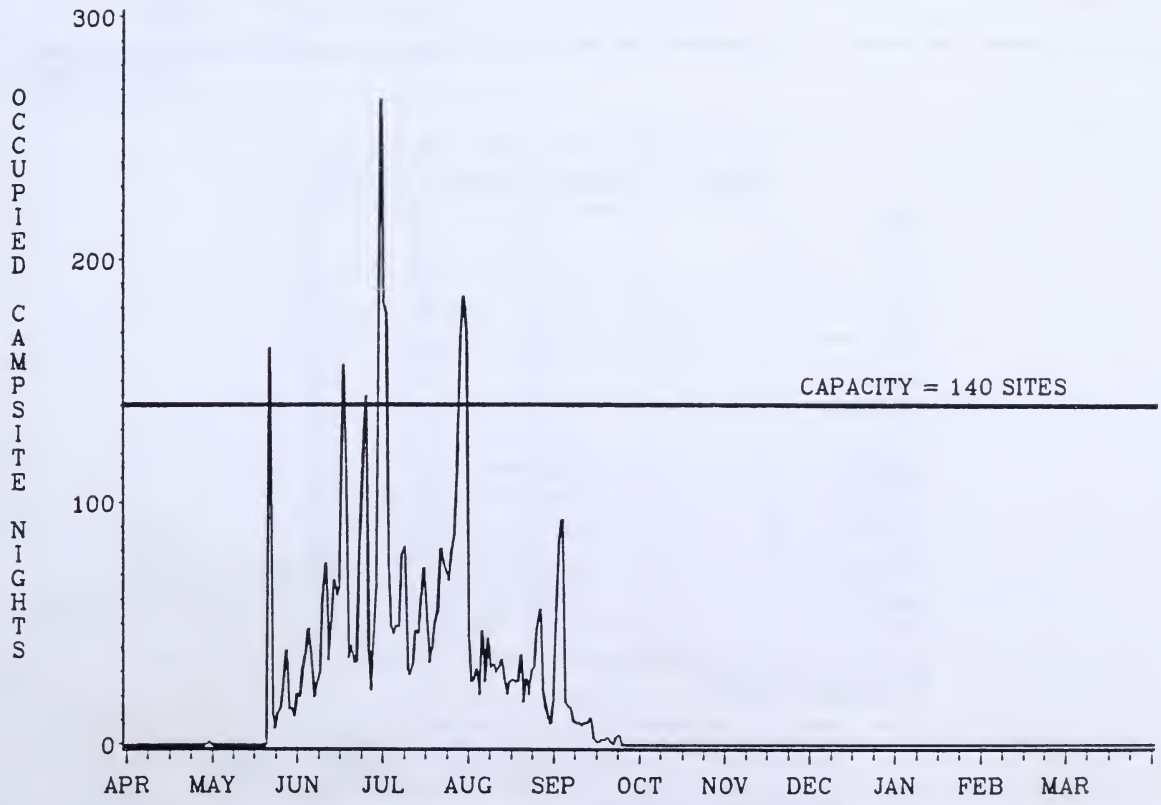

EAST CENTRAL REGION
BEAVER LAKE RECREATION AREA
1988 / 1989 FISCAL YEAR

CAMPGROUND OCCUPANCY DATA

CAPACITY= 140 SITES

	SITE NIGHTS	AVG DAILY % OCCUPANCY			NUMBER OF NIGHTS AT % OCCUPANCY							OVERFLOW	
	AVAILABLE	WKDAY	WKEND	TOTAL	0	1-24	25-49	50-74	75-99	100	100+	UNIT NIGHTS	
MONTH													
APRIL	4200	0	0	0	29	1	0	0	0	0	0		1 22
MAY	4340	3	18	7	21	8	1	0	0	0	1		1 22
JUNE	4200	30	80	45	0	10	13	2	2	0	3		
JULY	4340	39	87	56	0	4	12	9	1	0	5		
AUGUST	4340	19	27	21	0	24	7	0	0	0	0		
SEPTEMBER	4200	4	18	9	7	20	1	2	0	0	0		
OCTOBER	0	0	0	0	31	0	0	0	0	0	0		
NOVEMBER	0	0	0	0	30	0	0	0	0	0	0		
DECEMBER	0	0	0	0	31	0	0	0	0	0	0		
JANUARY	0	0	0	0	31	0	0	0	0	0	0		
FEBRUARY	0	0	0	0	28	0	0	0	0	0	0		
MARCH	0	0	0	0	31	0	0	0	0	0	0		
TOTAL	25620	8	19	12	239	67	34	13	3	0	9		

Factors influencing reported use:
1 REPORTED USE BASED UPON ESTIMATES
22 INFREQUENT PATROLS

DAY USE

	DAY USE PARTY VISITS			INDIVID	
	WEEKDAYS	WEEKENDS	TOTAL	DAY USERS	
MONTH					
APRIL	0	5	5	13	
MAY	20	15	35	88	
JUNE	200	75	275	688	
JULY	250	100	350	875	
AUGUST	125	20	145	363	
SEPTEMBER	25	20	45	113	
OCTOBER	0	0	0	0	75
NOVEMBER	0	225	225	563	2
DECEMBER	0	150	150	375	2
JANUARY	0	325	325	813	2
FEBRUARY	0	425	425	1063	2
MARCH	0	425	425	1063	2
TOTAL	620	1785	2405	6013	

Factors influencing reported use:
75 DATA NOT AVAILABLE
2 WEEKEND/WEEKDAY SPLIT UNAVAILABLE

Note: - Beginning in October 1988, Day Use Party Visit figures for most Provincial Recreation Areas are based upon automatic traffic counter readings. Day use estimates from April through to September 1988, represent minimum estimates based upon a pre-determined relationship between camping and day use.

HISTORICAL COMPARISON

EAST CENTRAL REGION
BEAVER LAKE RECREATION AREA
1988 / 1989 FISCAL YEAR

	SUM					
	1984/85 (63)	1985/86 (63)	1986/87 (63)	1987/88 (82)	1988/89	% CHANGE FROM LAST YEAR
TYPE OF USE						
OCCUPIED CAMPSITE NIGHTS				5568	5939	7
DAY USE PARTY VISITS				825	2405	192

Factors influencing reported use:
63 STATS NOT REPORTED-INCOMPATIBLE COLLECTION METHOD.
82 DATA FOR ONE PEAK SEASON MONTH NOT AVAILABLE

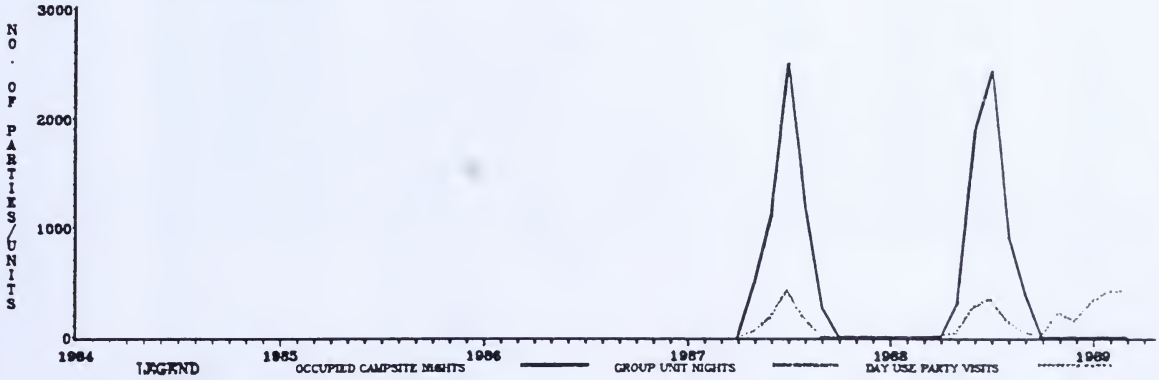

CAMPING USE

EAST CENTRAL REGION
BONNIE LAKE RECREATION AREA
1988 / 1989 FISCAL YEAR

	OCCUPIED CAMPSITE NIGHTS			ACCOM.	INDIVIDUAL	UNITS
	WEEKDAYS	WEEKENDS	TOTAL	UNIT NIGHTS	CAMPER NIGHTS	TURNED AWAY
MONTH						
APRIL	0	1	1	1	4	
MAY	5	83	88	92	305	
JUNE	34	83	117	122	389	
JULY	73	140	213	222	702	
AUGUST	52	26	78	81	242	
SEPTEMBER	7	75	82	85	283	
OCTOBER	0	0	0	0	0	
NOVEMBER	0	0	0	0	0	
DECEMBER	0	0	0	0	0	
JANUARY	0	0	0	0	0	1
FEBRUARY	0	0	0	0	0	1
MARCH	0	0	0	0	0	1
TOTAL	171	408	579	603	1924	3

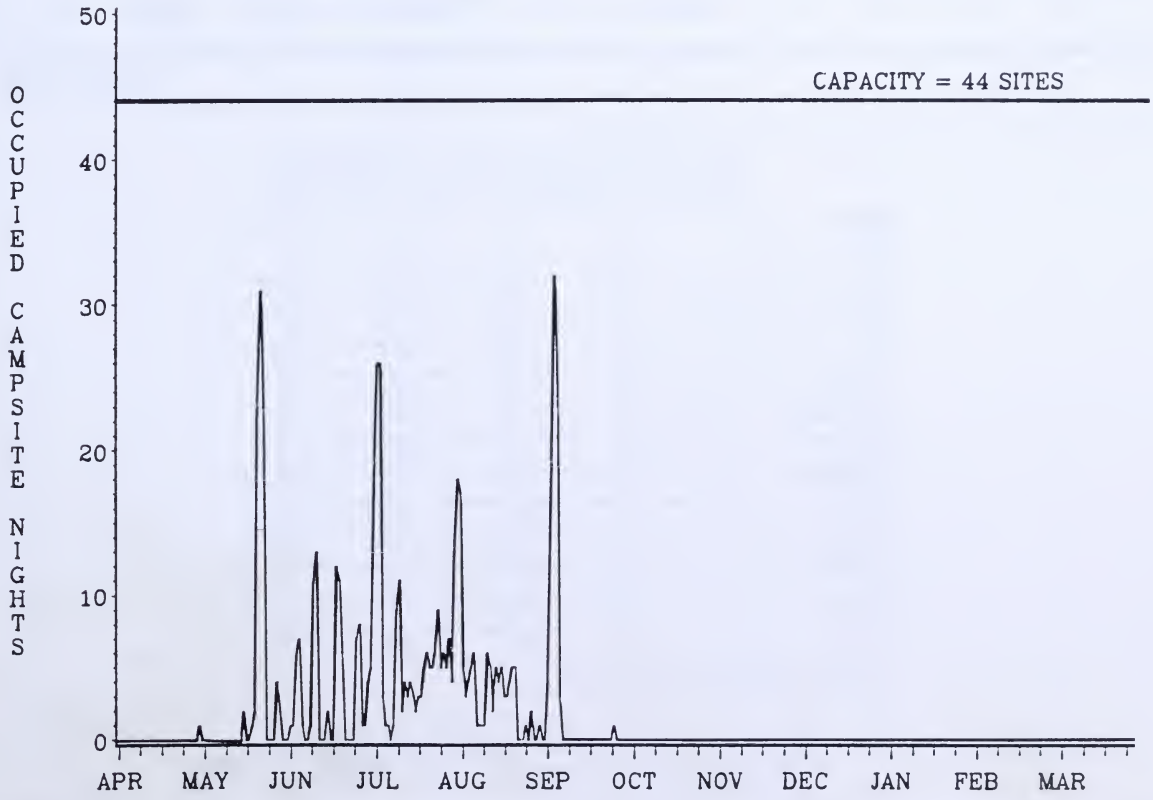

EAST CENTRAL REGION
BONNIE LAKE RECREATION AREA
1988 / 1989 FISCAL YEAR

CAMPGROUND OCCUPANCY DATA

CAPACITY= 44 SITES

	SITE NIGHTS	AVG DAILY % OCCUPANCY			NUMBER OF NIGHTS AT % OCCUPANCY							OVERFLOW	
	AVAILABLE	WKDAY	WKEND	TOTAL	0	1-24	25-49	50-74	75-99	100	100+	UNIT NIGHTS	
MONTH													
APRIL	1320	0	0	0	29	1	0	0	0	0	0		1 22
MAY	1364	1	21	6	23	5	0	3	0	0	0		1 22
JUNE	1320	4	21	9	11	14	5	0	0	0	0		
JULY	1364	8	29	16	1	24	4	2	0	0	0		
AUGUST	1364	5	7	6	8	23	0	0	0	0	0		
SEPTEMBER	1320	1	17	6	24	3	1	2	0	0	0		
OCTOBER	1364	0	0	0	31	0	0	0	0	0	0		1 22
NOVEMBER	1320	0	0	0	30	0	0	0	0	0	0		1 22
DECEMBER	1364	0	0	0	31	0	0	0	0	0	0		1 22
JANUARY	1364	0	0	0	31	0	0	0	0	0	0		1 22
FEBRUARY	1232	0	0	0	28	0	0	0	0	0	0		1 22
MARCH	1364	0	0	0	31	0	0	0	0	0	0		1 22
TOTAL	16060	2	8	4	278	70	10	7	0	0	0		

Factors influencing reported use:
1 REPORTED USE BASED UPON ESTIMATES
22 INFREQUENT PATROLS

DAY USE

	DAY USE PARTY VISITS			INDIVID	
	WEEKDAYS	WEEKENDS	TOTAL	DAY USERS	
MONTH					
APRIL	0	5	5	13	
MAY	5	5	10	25	
JUNE	5	5	10	25	
JULY	15	10	25	63	
AUGUST	10	5	15	38	
SEPTEMBER	5	5	10	25	
OCTOBER	100	100	200	500	
NOVEMBER	0	75	75	188	2
DECEMBER	0	75	75	188	2
JANUARY	0	75	75	188	2
FEBRUARY	0	75	75	188	2
MARCH	0	75	75	188	2
TOTAL	140	510	650	1625	

Factors influencing reported use:
2 WEEKEND/WEEKDAY SPLIT UNAVAILABLE

Note: - Beginning in October 1988, Day Use Party Visit figures for most Provincial Recreation Areas are based upon automatic traffic counter readings. Day use estimates from April through to September 1988, represent minimum estimates based upon a pre-determined relationship between camping and day use.

HISTORICAL COMPARISON

EAST CENTRAL REGION
BONNIE LAKE RECREATION AREA
1988 / 1989 FISCAL YEAR

	SUM					
	1984/85 (63)	1985/86 (63)	1986/87 (63)	1987/88 (82)	1988/89	% CHANGE FROM LAST YEAR
TYPE OF USE						
OCCUPIED CAMPSITE NIGHTS				1195	579	-52
DAY USE PARTY VISITS				160	650	306

Factors influencing reported use:
63 STATS NOT REPORTED-INCOMPATIBLE COLLECTION METHOD.
82 DATA FOR ONE PEAK SEASON MONTH NOT AVAILABLE

DAY USE

EAST CENTRAL REGION
COOKING LAKE-BLACKFOOT RECREATION AREA
1988 / 1989 FISCAL YEAR

	DAY USE PARTY VISITS			INDIVID	
	WEEKDAYS	WEEKENDS	TOTAL	DAY USERS	
MONTH					
APRIL	175	550	725	1745	59
MAY	150	525	675	1635	59
JUNE	275	675	950	2250	59
JULY	175	525	700	1680	59
AUGUST	175	500	675	1615	59
SEPTEMBER	100	425	525	1285	59
OCTOBER	400	875	1275	2995	59
NOVEMBER	1025	750	1775	3795	59
DECEMBER	175	275	450	1030	5 59
JANUARY	325	1200	1525	3705	59
FEBRUARY	150	775	925	2285	59
MARCH	1225	875	2100	4480	59
TOTAL	4350	7950	12300	28500	

Factors influencing reported use:
59 DAY USE ESTIMATES FOR SOME AREAS
5 WEEKEND/WEEKDAY SPLIT UNAVAILABLE FOR SOME AREAS

HISTORICAL COMPARISON

	SUM					
	1984/85	1985/86	1986/87	1987/88	1988/89	% CHANGE FROM LAST YEAR
TYPE OF USE						
DAY USE PARTY VISITS					12300	

Note: - Park officially opened in 1988.



CAMPING USE

EAST CENTRAL REGION
EASTBOURNE RECREATION AREA
1988 / 1989 FISCAL YEAR

	OCCUPIED CAMPSITE NIGHTS			ACCOM.	INDIVIDUAL	UNITS
	WEEKDAYS	WEEKENDS	TOTAL	UNIT NIGHTS	CAMPER NIGHTS	TURNED AWAY
MONTH						
APRIL	1	0	1	1	3	
MAY	11	65	76	76	264	
JUNE	77	74	151	151	474	
JULY	97	108	205	205	651	
AUGUST	82	39	121	121	362	
SEPTEMBER	5	39	44	44	154	
OCTOBER	0	2	2	2	6	
NOVEMBER	0	0	0	0	0	
DECEMBER	0	0	0	0	0	
JANUARY	0	0	0	0	0	
FEBRUARY	0	0	0	0	0	
MARCH	0	0	0	0	0	
TOTAL	273	327	600	600	1913	

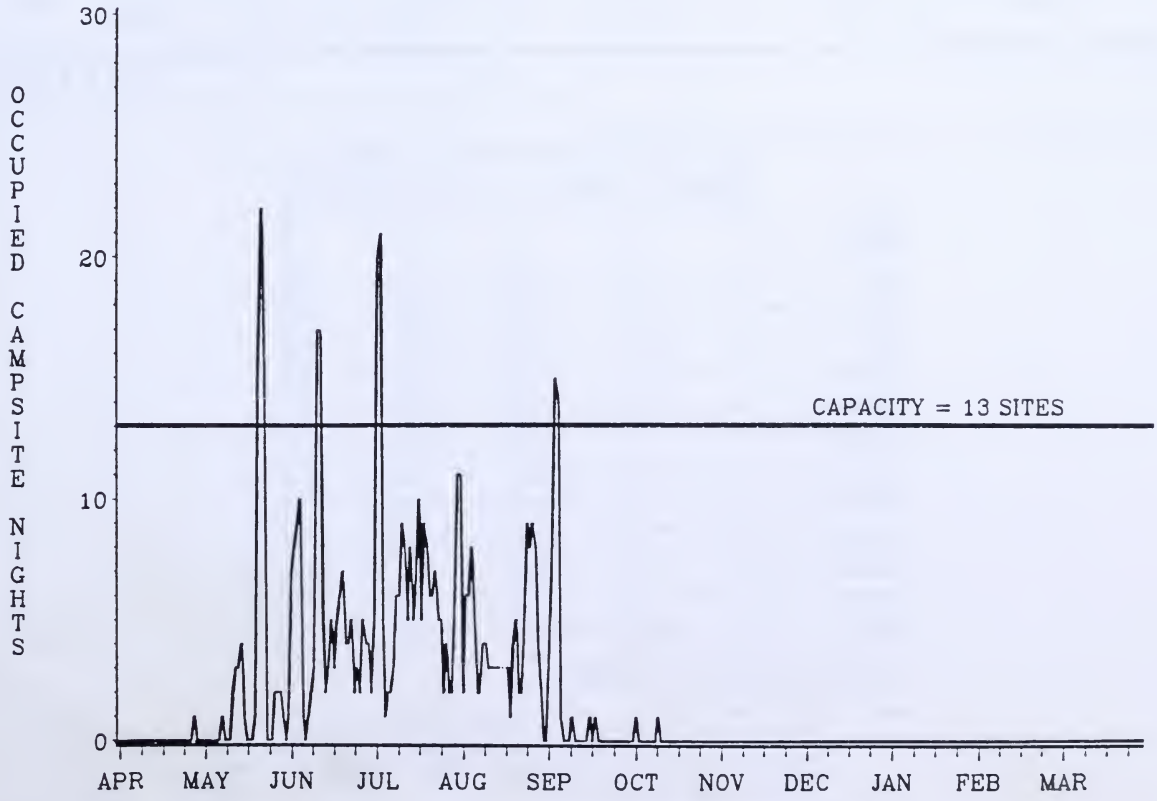

EAST CENTRAL REGION
EASTBOURNE RECREATION AREA
1988 / 1989 FISCAL YEAR

CAMPGROUND OCCUPANCY DATA

CAPACITY= 13 SITES

	SITE NIGHTS	AVG DAILY % OCCUPANCY			NUMBER OF NIGHTS AT % OCCUPANCY							OVERFLOW	
	AVAILABLE	WKDAY	WKEND	TOTAL	0	1-24	25-49	50-74	75-99	100	100+	UNIT NIGHTS	
MONTH													
APRIL	390	0	0	0	29	1	0	0	0	0	0		1 22
MAY	403	4	56	19	16	11	1	0	0	0	3		1 22
JUNE	390	28	63	39	1	11	11	4	1	0	2		
JULY	403	37	76	51	0	7	13	6	3	0	2		
AUGUST	403	27	38	30	2	15	9	5	0	0	0		
SEPTEMBER	390	2	30	11	22	5	0	1	0	0	2		
OCTOBER	403	0	2	0	29	2	0	0	0	0	0		1 22
NOVEMBER	390	0	0	0	30	0	0	0	0	0	0		1 22
DECEMBER	403	0	0	0	31	0	0	0	0	0	0		1 22
JANUARY	403	0	0	0	31	0	0	0	0	0	0		1 22
FEBRUARY	364	0	0	0	28	0	0	0	0	0	0		1 22
MARCH	403	0	0	0	31	0	0	0	0	0	0		1 22
TOTAL	4745	8	22	13	250	52	34	16	4	0	9		

Factors influencing reported use:
1 REPORTED USE BASED UPON ESTIMATES
22 INFREQUENT PATROLS

DAY USE

	DAY USE PARTY VISITS			INDIVID	
	WEEKDAYS	WEEKENDS	TOTAL	DAY USERS	
MONTH					
APRIL	5	0	5	13	
MAY	25	50	75	188	
JUNE	175	50	225	563	
JULY	200	75	275	688	
AUGUST	175	25	200	500	
SEPTEMBER	10	25	35	88	
OCTOBER	0	125	125	313	2
NOVEMBER	0	125	125	313	2
DECEMBER	0	125	125	313	2
JANUARY	0	200	200	500	2
FEBRUARY	0	250	250	625	2
MARCH	0	325	325	813	2
TOTAL	590	1375	1965	4913	

Factors influencing reported use:
2 WEEKEND/WEEKDAY SPLIT UNAVAILABLE

Note: - Beginning in October 1988, Day Use Party Visit figures for most Provincial Recreation Areas are based upon automatic traffic counter readings. Day use estimates from April through to September 1988, represent minimum estimates based upon a pre-determined relationship between camping and day use.

HISTORICAL COMPARISON

EAST CENTRAL REGION
EASTBOURNE RECREATION AREA
1988 / 1989 FISCAL YEAR

	SUM					
	1984/85 (63)	1985/86 (63)	1986/87 (63)	1987/88 (82)	1988/89	% CHANGE FROM LAST YEAR
TYPE OF USE						
OCCUPIED CAMPSITE NIGHTS				1107	600	-46
DAY USE PARTY VISITS				1600	1965	23

Factors influencing reported use:
63 STATS NOT REPORTED-INCOMPATIBLE COLLECTION METHOD.
82 DATA FOR ONE PEAK SEASON MONTH NOT AVAILABLE

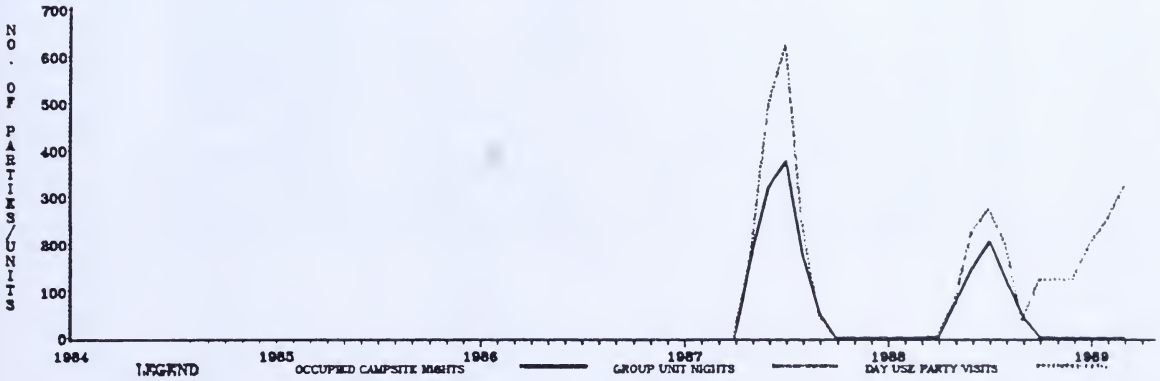

CAMPING USE

EAST CENTRAL REGION
ENGLISH BAY RECREATION AREA
1988 / 1989 FISCAL YEAR

	OCCUPIED CAMPSITE NIGHTS			ACCOM.	INDIVIDUAL	UNITS
	WEEKDAYS	WEEKENDS	TOTAL	UNIT NIGHTS	CAMPER NIGHTS	TURNED AWAY
MONTH						
APRIL	0	1	1	1	4	
MAY	14	111	125	125	455	
JUNE	68	115	183	183	643	
JULY	205	363	568	568	1999	
AUGUST	201	141	342	342	1165	
SEPTEMBER	3	78	81	81	298	
OCTOBER	0	1	1	1	3	
NOVEMBER	0	0	0	0	0	
DECEMBER	0	0	0	0	0	
JANUARY	0	0	0	0	0	
FEBRUARY	0	0	0	0	0	
MARCH	0	0	0	0	0	
TOTAL	491	810	1301	1301	4568	

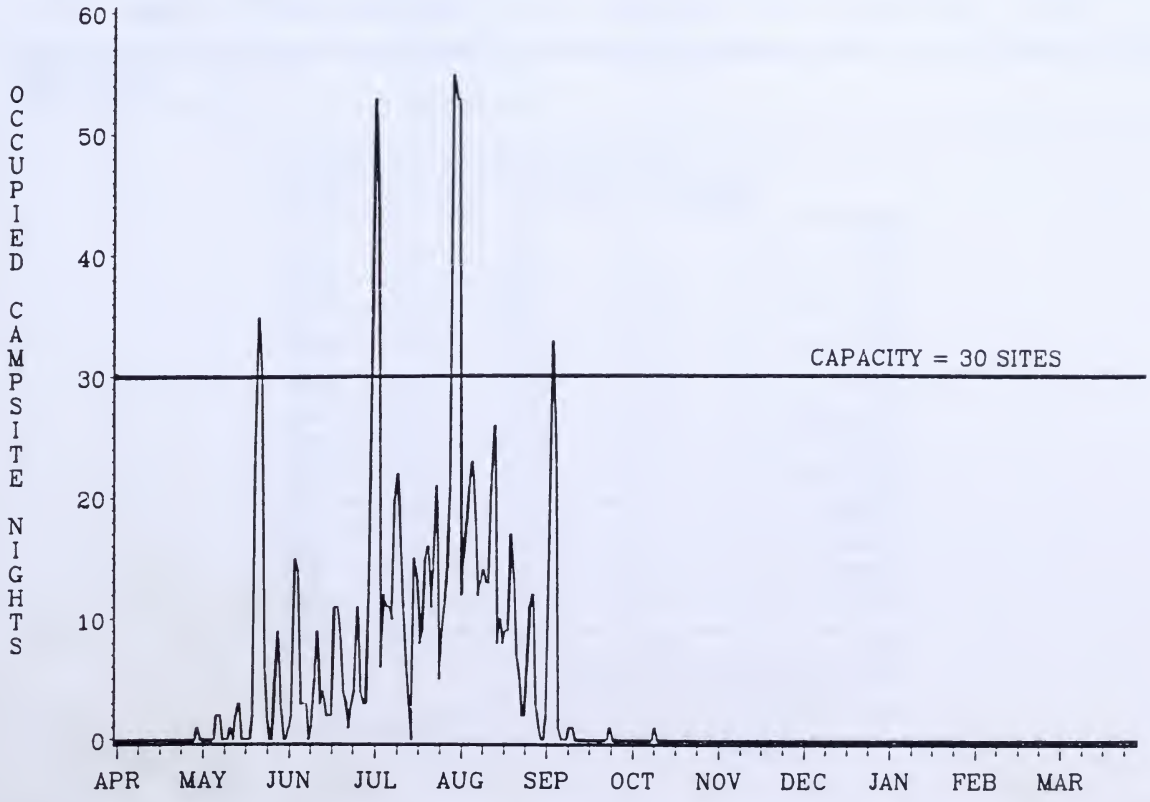

EAST CENTRAL REGION
ENGLISH BAY RECREATION AREA
1988 / 1989 FISCAL YEAR

CAMPGROUND OCCUPANCY DATA

CAPACITY= 30 SITES

	SITE NIGHTS	AVG DAILY % OCCUPANCY			NUMBER OF NIGHTS AT % OCCUPANCY							OVERFLOW	
	AVAILABLE	WKDAY	WKEND	TOTAL	0	1-24	25-49	50-74	75-99	100	100+	UNIT NIGHTS	
MONTH													
APRIL	900	0	0	0	29	1	0	0	0	0	0		1 22
MAY	930	2	41	13	17	10	1	0	1	1	1		1 22
JUNE	900	11	43	20	1	20	7	1	0	0	1		
JULY	930	34	110	61	1	4	13	8	0	0	5		
AUGUST	930	29	59	37	2	7	14	6	2	0	0		
SEPTEMBER	900	0	26	9	22	5	0	1	1	0	1		
OCTOBER	930	0	0	0	30	1	0	0	0	0	0		1 22
NOVEMBER	900	0	0	0	30	0	0	0	0	0	0		1 22
DECEMBER	930	0	0	0	31	0	0	0	0	0	0		1 22
JANUARY	930	0	0	0	31	0	0	0	0	0	0		1 22
FEBRUARY	840	0	0	0	28	0	0	0	0	0	0		1 22
MARCH	930	0	0	0	31	0	0	0	0	0	0		1 22
TOTAL	10950	6	23	12	253	48	35	16	4	1	8		

Factors influencing reported use:
1 REPORTED USE BASED UPON ESTIMATES
22 INFREQUENT PATROLS

DAY USE

	DAY USE PARTY VISITS			INDIVID	
	WEEKDAYS	WEEKENDS	TOTAL	DAY USERS	
MONTH					
APRIL	75	100	175	438	
MAY	225	175	400	1000	
JUNE	425	50	475	1188	
JULY	1050	275	1325	3313	
AUGUST	350	200	550	1375	
SEPTEMBER	100	125	225	563	
OCTOBER	0	200	200	500	2
NOVEMBER	0	75	75	188	2
DECEMBER	0	50	50	125	2
JANUARY	0	25	25	63	2
FEBRUARY	0	50	50	125	2
MARCH	0	75	75	188	2
TOTAL	2225	1400	3625	9063	

Factors influencing reported use:
2 WEEKEND/WEEKDAY SPLIT UNAVAILABLE

Note: - The above Day Use Party Visit figures are based upon automatic traffic counter readings unless otherwise indicated.

HISTORICAL COMPARISON

EAST CENTRAL REGION
ENGLISH BAY RECREATION AREA
1988 / 1989 FISCAL YEAR

	SUM					
	1984/85 (63)	1985/86 (63)	1986/87 (63)	1987/88 (82)	1988/89	% CHANGE FROM LAST YEAR
TYPE OF USE						
OCCUPIED CAMPSITE NIGHTS				1042	1301	25
DAY USE PARTY VISITS				145	3625	2400

Factors influencing reported use:
63 STATS NOT REPORTED-INCOMPATIBLE COLLECTION METHOD.
82 DATA FOR ONE PEAK SEASON MONTH NOT AVAILABLE



CAMPING USE

EAST CENTRAL REGION
ETHEL LAKE RECREATION AREA
1988 / 1989 FISCAL YEAR

	OCCUPIED CAMPSITE NIGHTS			ACCOM.	INDIVIDUAL	UNITS
	WEEKDAYS	WEEKENDS	TOTAL	UNIT NIGHTS	CAMPER NIGHTS	TURNED AWAY
MONTH						
APRIL	0	0	0	0	0	
MAY	3	10	13	13	46	
JUNE	23	32	55	55	184	
JULY	107	72	179	179	562	
AUGUST	73	45	118	118	368	
SEPTEMBER	28	23	51	51	163	
OCTOBER	5	3	8	8	26	
NOVEMBER	0	0	0	0	0	
DECEMBER	0	0	0	0	0	
JANUARY	0	0	0	0	0	
FEBRUARY	0	0	0	0	0	
MARCH	0	0	0	0	0	
TOTAL	239	185	424	424	1349	

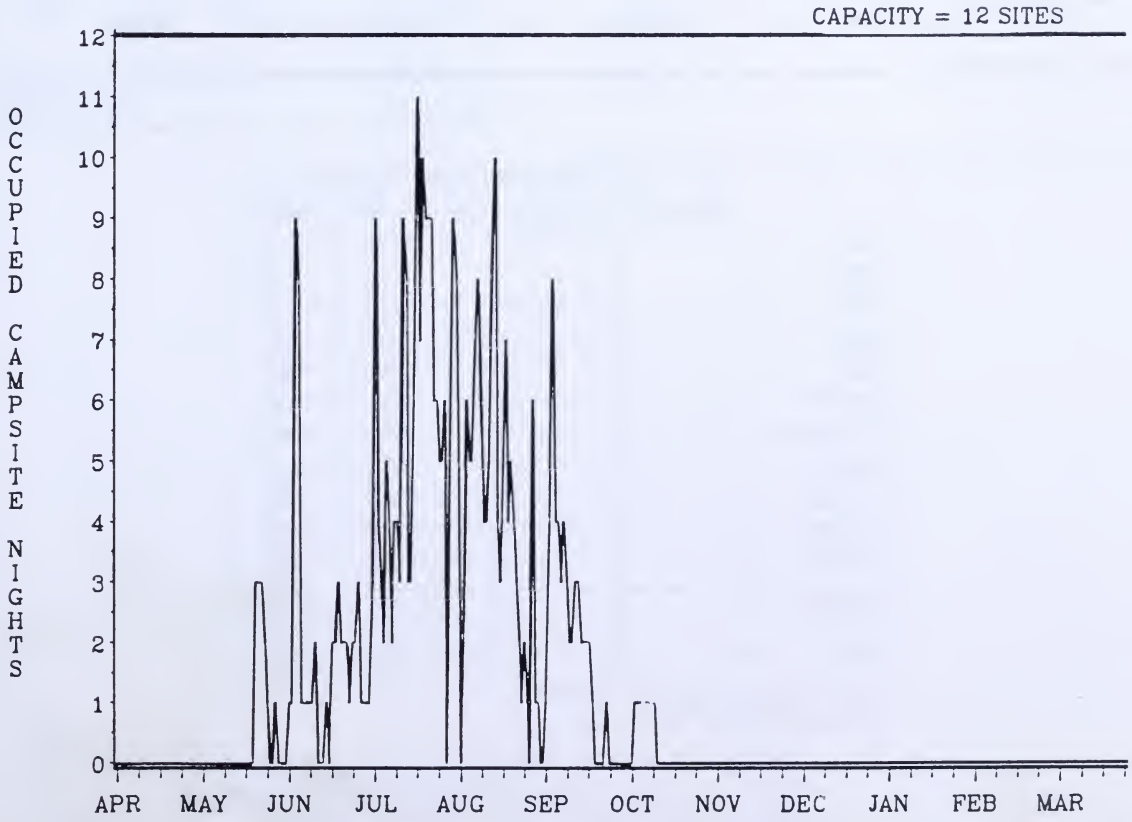

EAST CENTRAL REGION
ETHEL LAKE RECREATION AREA
1988 / 1989 FISCAL YEAR

CAMPGROUND OCCUPANCY DATA

CAPACITY= 12 SITES

	SITE NIGHTS	AVG DAILY % OCCUPANCY			NUMBER OF NIGHTS AT % OCCUPANCY							OVERFLOW	
	AVAILABLE	WKDAY	WKEND	TOTAL	0	1-24	25-49	50-74	75-99	100	100+	UNIT NIGHTS	
MONTH													
APRIL	360	0	0	0	30	0	0	0	0	0	0		1 22
MAY	372	1	9	3	25	3	3	0	0	0	0		1 22
JUNE	360	9	30	15	4	21	3	1	1	0	0		
JULY	372	45	55	48	1	2	13	7	8	0	0		
AUGUST	372	26	47	32	4	7	12	7	1	0	0		
SEPTEMBER	360	12	19	14	12	9	8	1	0	0	0		
OCTOBER	372	2	2	2	23	8	0	0	0	0	0		1 22
NOVEMBER	360	0	0	0	30	0	0	0	0	0	0		1 22
DECEMBER	372	0	0	0	31	0	0	0	0	0	0		1 22
JANUARY	372	0	0	0	31	0	0	0	0	0	0		1 22
FEBRUARY	336	0	0	0	28	0	0	0	0	0	0		1 22
MARCH	372	0	0	0	31	0	0	0	0	0	0		1 22
TOTAL	4380	8	13	10	250	50	39	16	10	0	0		

Factors influencing reported use:
1 REPORTED USE BASED UPON ESTIMATES
22 INFREQUENT PATROLS

DAY USE

	DAY USE PARTY VISITS			INDIVID	
	WEEKDAYS	WEEKENDS	TOTAL	DAY USERS	
MONTH					
APRIL	0	0	0	0	75
MAY	5	5	10	25	
JUNE	5	5	10	25	
JULY	15	5	20	50	
AUGUST	10	5	15	38	
SEPTEMBER	5	5	10	25	
OCTOBER	0	200	200	500	2
NOVEMBER	0	20	20	50	2
DECEMBER	0	50	50	125	2
JANUARY	0	75	75	188	2
FEBRUARY	0	50	50	125	2
MARCH	0	20	20	50	2
TOTAL	40	440	480	1200	

Factors influencing reported use:
75 DATA NOT AVAILABLE
2 WEEKEND/WEEKDAY SPLIT UNAVAILABLE

Note: - Beginning in October 1988, Day Use Party Visit figures for most Provincial Recreation Areas are based upon automatic traffic counter readings. Day use estimates from April through to September 1988, represent minimum estimates based upon a pre-determined relationship between camping and day use.

HISTORICAL COMPARISON

EAST CENTRAL REGION
ETHEL LAKE RECREATION AREA
1988 / 1989 FISCAL YEAR

	SUM					
	1984/85 (63)	1985/86 (63)	1986/87 (63)	1987/88 (82)	1988/89 (82)	% CHANGE FROM LAST YEAR
TYPE OF USE						
OCCUPIED CAMPSITE NIGHTS				463	424	-8
DAY USE PARTY VISITS				65	480	638

Factors influencing reported use:
63 STATS NOT REPORTED-INCOMPATIBLE COLLECTION METHOD.
82 DATA FOR ONE PEAK SEASON MONTH NOT AVAILABLE



CAMPING USE

EAST CENTRAL REGION
FLOATINGSTONE LAKE RECREATION AREA
1988 / 1989 FISCAL YEAR

	OCCUPIED CAMPSITE NIGHTS			ACCOM.	INDIVIDUAL	UNITS
	WEEKDAYS	WEEKENDS	TOTAL	UNIT NIGHTS	CAMPER NIGHTS	TURNED AWAY
MONTH						
APRIL	0	0	0	0	0	
MAY	36	284	320	334	1020	
JUNE	150	294	444	463	1406	
JULY	287	404	691	721	2182	
AUGUST	278	204	482	503	1515	
SEPTEMBER	30	140	170	177	541	
OCTOBER	3	25	28	28	89	
NOVEMBER	0	0	0	0	0	
DECEMBER	0	0	0	0	0	
JANUARY	0	2	2	2	6	1
FEBRUARY	0	0	0	0	0	1
MARCH	0	0	0	0	0	1
TOTAL	784	1353	2137	2228	6760	3

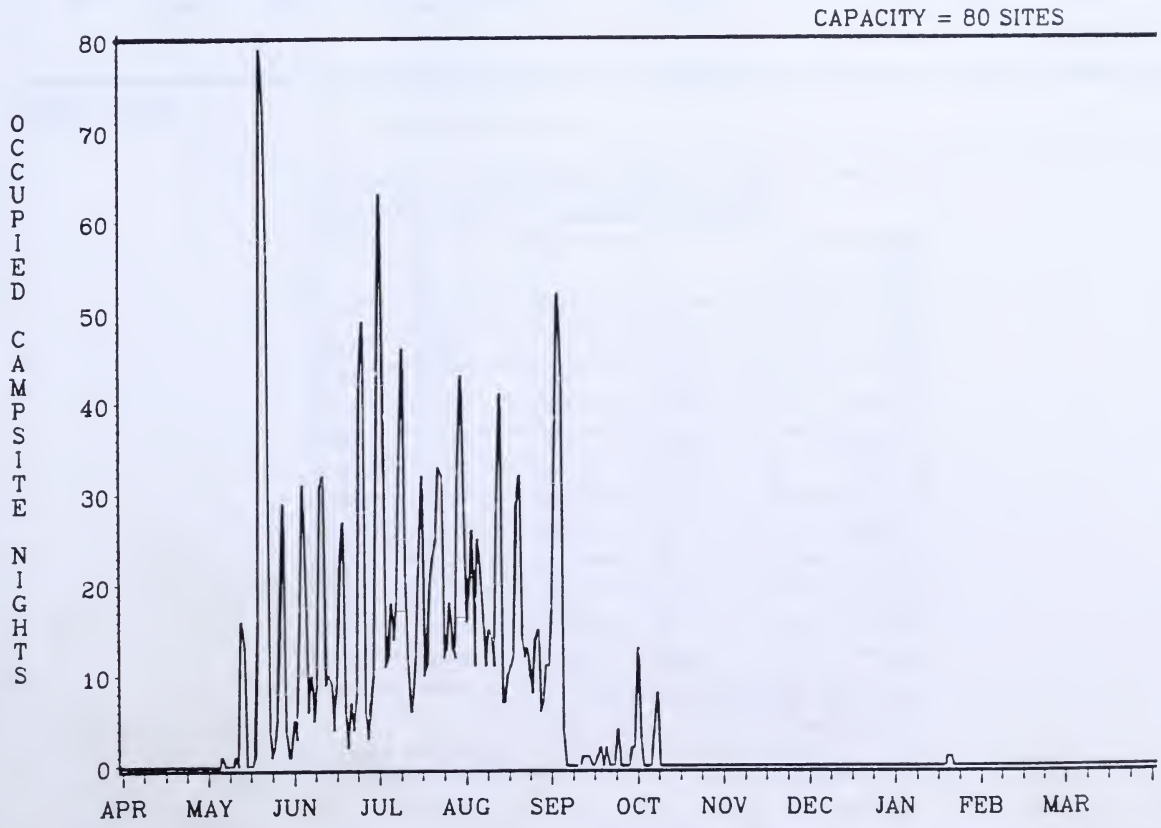

EAST CENTRAL REGION
FLOATINGSTONE LAKE RECREATION AREA
1988 / 1989 FISCAL YEAR

CAMPGROUND OCCUPANCY DATA

CAPACITY= 80 SITES

	SITE NIGHTS	AVG DAILY % OCCUPANCY			NUMBER OF NIGHTS AT % OCCUPANCY							OVERFLOW	
	AVAILABLE	WKDAY	WKEND	TOTAL	0	1-24	25-49	50-74	75-99	100	100+	UNIT NIGHTS	
MONTH													
APRIL	2400	0	0	0	30	0	0	0	0	0	0		1 22
MAY	2480	2	39	13	13	14	1	1	2	0	0		1 22
JUNE	2400	9	41	18	0	22	5	3	0	0	0		
JULY	2480	18	46	28	0	16	12	2	1	0	0		
AUGUST	2480	15	32	19	0	24	6	1	0	0	0		
SEPTEMBER	2400	2	17	7	16	11	1	2	0	0	0		
OCTOBER	2480	0	3	1	27	4	0	0	0	0	0		1 22
NOVEMBER	2400	0	0	0	30	0	0	0	0	0	0		1 22
DECEMBER	2480	0	0	0	31	0	0	0	0	0	0		1 22
JANUARY	2480	0	0	0	29	2	0	0	0	0	0		1 22
FEBRUARY	2240	0	0	0	28	0	0	0	0	0	0		1 22
MARCH	2480	0	0	0	31	0	0	0	0	0	0		1 22
TOTAL	29200	4	15	7	235	93	25	9	3	0	0		

Factors influencing reported use:
1 REPORTED USE BASED UPON ESTIMATES
22 INFREQUENT PATROLS

DAY USE

	DAY USE PARTY VISITS			INDIVID	
	WEEKDAYS	WEEKENDS	TOTAL	DAY USERS	
MONTH					
APRIL	0	0	0	0	75
MAY	75	100	175	438	
JUNE	400	700	1100	2750	
JULY	600	350	950	2375	
AUGUST	700	775	1475	3688	
SEPTEMBER	575	425	1000	2500	
OCTOBER	150	175	325	813	
NOVEMBER	0	100	100	250	2
DECEMBER	0	125	125	313	2
JANUARY	0	150	150	375	2
FEBRUARY	0	100	100	250	2
MARCH	0	225	225	563	2
TOTAL	2500	3225	5725	14313	

Factors influencing reported use:
75 DATA NOT AVAILABLE
2 WEEKEND/WEEKDAY SPLIT UNAVAILABLE

Note: - The above Day Use Party Visit figures are based upon automatic traffic counter readings unless otherwise indicated.

HISTORICAL COMPARISON

EAST CENTRAL REGION
FLOATINGSTONE LAKE RECREATION AREA
1988 / 1989 FISCAL YEAR

	SUM					
	1984/85 (63)	1985/86 (63)	1986/87 (63)	1987/88 (82)	1988/89 (82)	% CHANGE FROM LAST YEAR
TYPE OF USE						
OCCUPIED CAMPSITE NIGHTS				3157	2137	-32
DAY USE PARTY VISITS				360	5725	1490

Factors influencing reported use:
63 STATS NOT REPORTED-INCOMPATIBLE COLLECTION METHOD.
82 DATA FOR ONE PEAK SEASON MONTH NOT AVAILABLE

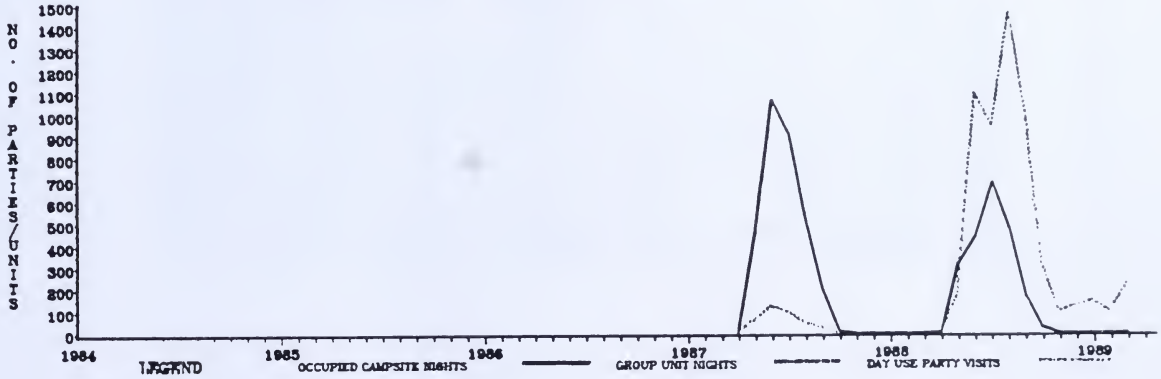

CAMPING USE

EAST CENTRAL REGION
FORK LAKE RECREATION AREA
1988 / 1989 FISCAL YEAR

	OCCUPIED CAMPSITE NIGHTS			ACCOM.	INDIVIDUAL	UNITS
	WEEKDAYS	WEEKENDS	TOTAL	UNIT NIGHTS	CAMPER NIGHTS	TURNED AWAY
MONTH						
APRIL	0	0	0	0	0	
MAY	12	163	175	184	609	
JUNE	247	281	528	554	1774	
JULY	489	444	933	980	3119	
AUGUST	294	120	414	435	1361	
SEPTEMBER	32	115	147	154	505	
OCTOBER	2	7	9	9	31	
NOVEMBER	2	0	2	2	6	
DECEMBER	0	0	0	0	0	
JANUARY	0	0	0	0	0	1
FEBRUARY	0	0	0	0	0	1
MARCH	0	0	0	0	0	
TOTAL	1078	1130	2208	2318	7405	2

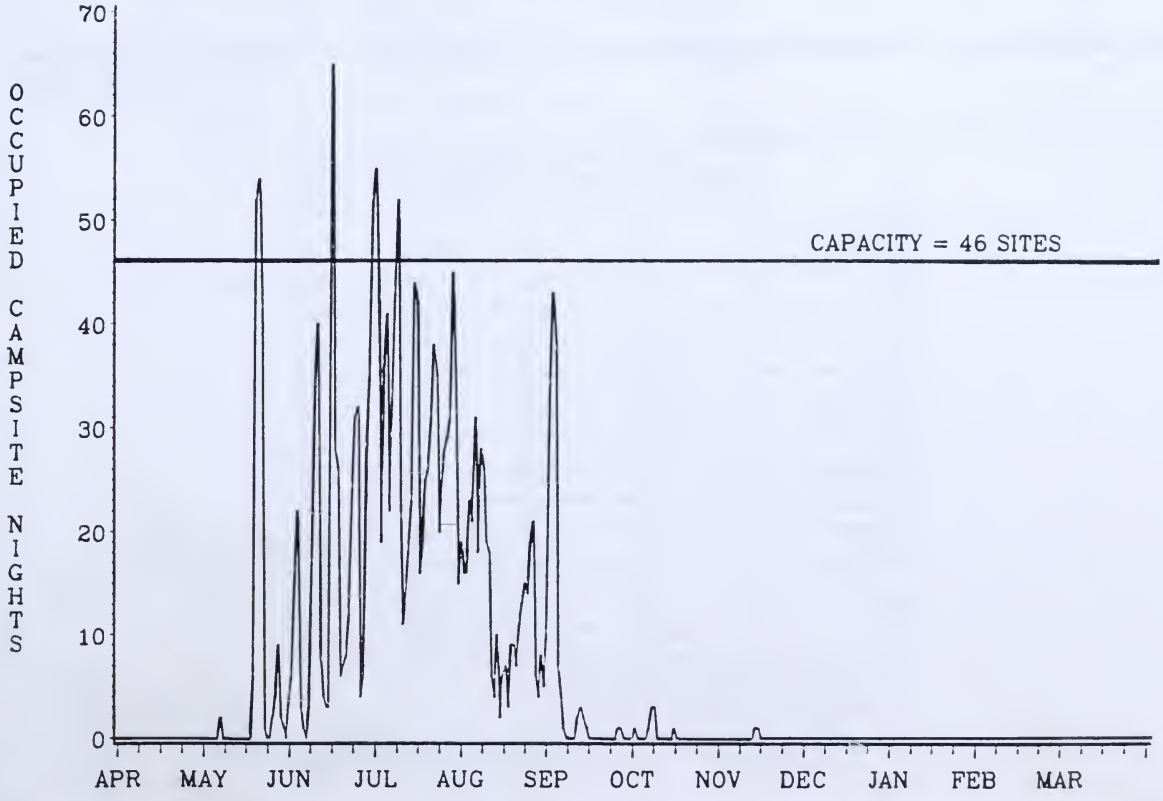

EAST CENTRAL REGION
FORK LAKE RECREATION AREA
1988 / 1989 FISCAL YEAR

CAMPGROUND OCCUPANCY DATA

CAPACITY= 46 SITES

	SITE NIGHTS	AVG DAILY % OCCUPANCY			NUMBER OF NIGHTS AT % OCCUPANCY							OVERFLOW	
	AVAILABLE	WKDAY	WKEND	TOTAL	0	1-24	25-49	50-74	75-99	100	100+	UNIT NIGHTS	
MONTH													
APRIL	1380	0	0	0	30	0	0	0	0	0	0		1 22
MAY	1426	1	39	12	20	8	0	0	1	0	2		1 22
JUNE	1380	26	68	38	1	14	4	7	2	0	2		
JULY	1426	53	88	65	0	1	9	10	9	0	2		
AUGUST	1426	28	33	29	0	15	12	4	0	0	0		
SEPTEMBER	1380	3	25	11	17	10	0	1	2	0	0		
OCTOBER	1426	0	2	1	26	5	0	0	0	0	0		1 22
NOVEMBER	1380	0	0	0	28	2	0	0	0	0	0		1 22
DECEMBER	1426	0	0	0	31	0	0	0	0	0	0		1 22
JANUARY	1426	0	0	0	31	0	0	0	0	0	0		1 22
FEBRUARY	1288	0	0	0	28	0	0	0	0	0	0		1 22
MARCH	1426	0	0	0	31	0	0	0	0	0	0		1 22
TOTAL	16790	9	21	13	243	55	25	22	14	0	6		

Factors influencing reported use:
1 REPORTED USE BASED UPON ESTIMATES
22 INFREQUENT PATROLS

DAY USE

	DAY USE PARTY VISITS			INDIVID	
	WEEKDAYS	WEEKENDS	TOTAL	DAY USERS	
MONTH					
APRIL	50	75	125	313	
MAY	5	15	20	50	1 88
JUNE	775	250	1025	2563	
JULY	950	925	1875	4688	
AUGUST	575	325	900	2250	
SEPTEMBER	450	300	750	1875	
OCTOBER	0	275	275	688	2
NOVEMBER	0	100	100	250	2
DECEMBER	0	75	75	188	2
JANUARY	0	75	75	188	2
FEBRUARY	0	50	50	125	2
MARCH	0	50	50	125	2
TOTAL	2805	2515	5320	13300	

Factors influencing reported use:
1 REPORTED USE BASED UPON ESTIMATES
88 TRAFFIC COUNTER MALFUNCTION
2 WEEKEND/WEEKDAY SPLIT UNAVAILABLE

Note: - The above Day Use Party Visit figures are based upon automatic traffic counter readings unless otherwise indicated.

HISTORICAL COMPARISON

EAST CENTRAL REGION
FORK LAKE RECREATION AREA
1988 / 1989 FISCAL YEAR

	SUM					
	1984/85 (63)	1985/86 (63)	1986/87 (63)	1987/88 (82)	1988/89 (82)	% CHANGE FROM LAST YEAR
TYPE OF USE						
OCCUPIED CAMPSITE NIGHTS				2551	2208	-13
DAY USE PARTY VISITS				355	5320	1399

Factors influencing reported use:
63 STATS NOT REPORTED-INCOMPATIBLE COLLECTION METHOD.
82 DATA FOR ONE PEAK SEASON MONTH NOT AVAILABLE

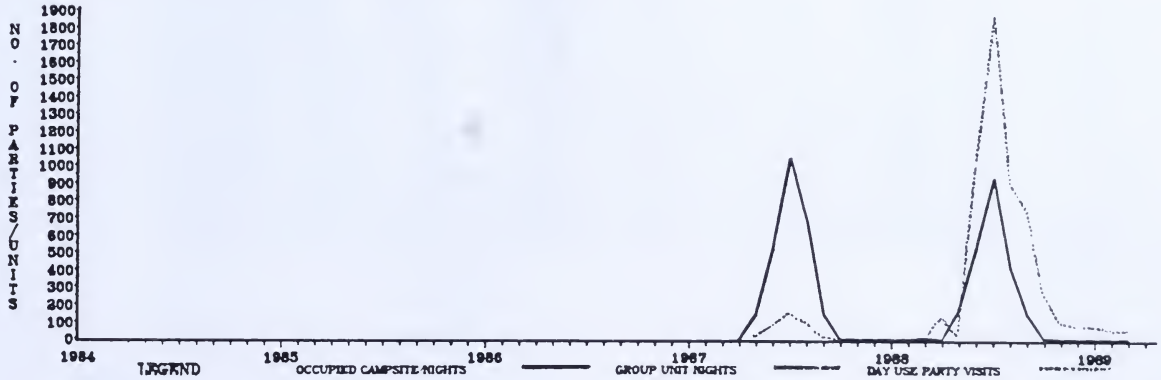

CAMPING USE

EAST CENTRAL REGION
FRANCHERE BAY RECREATION AREA
1988 / 1989 FISCAL YEAR

	OCCUPIED CAMPSITE NIGHTS			ACCOM.	INDIVIDUAL	UNITS
	WEEKDAYS	WEEKENDS	TOTAL	UNIT NIGHTS	CAMPER NIGHTS	TURNED AWAY
MONTH						
APRIL	1	3	4	4	14	
MAY	106	582	688	722	2434	
JUNE	459	852	1311	1375	4536	
JULY	1166	1334	2500	2622	8534	
AUGUST	829	445	1274	1336	4255	
SEPTEMBER	81	266	347	364	1217	
OCTOBER	19	37	56	56	179	
NOVEMBER	0	1	1	1	3	
DECEMBER	0	0	0	0	0	
JANUARY	0	0	0	0	0	
FEBRUARY	0	0	0	0	0	
MARCH	0	0	0	0	0	
TOTAL	2661	3520	6181	6481	21172	

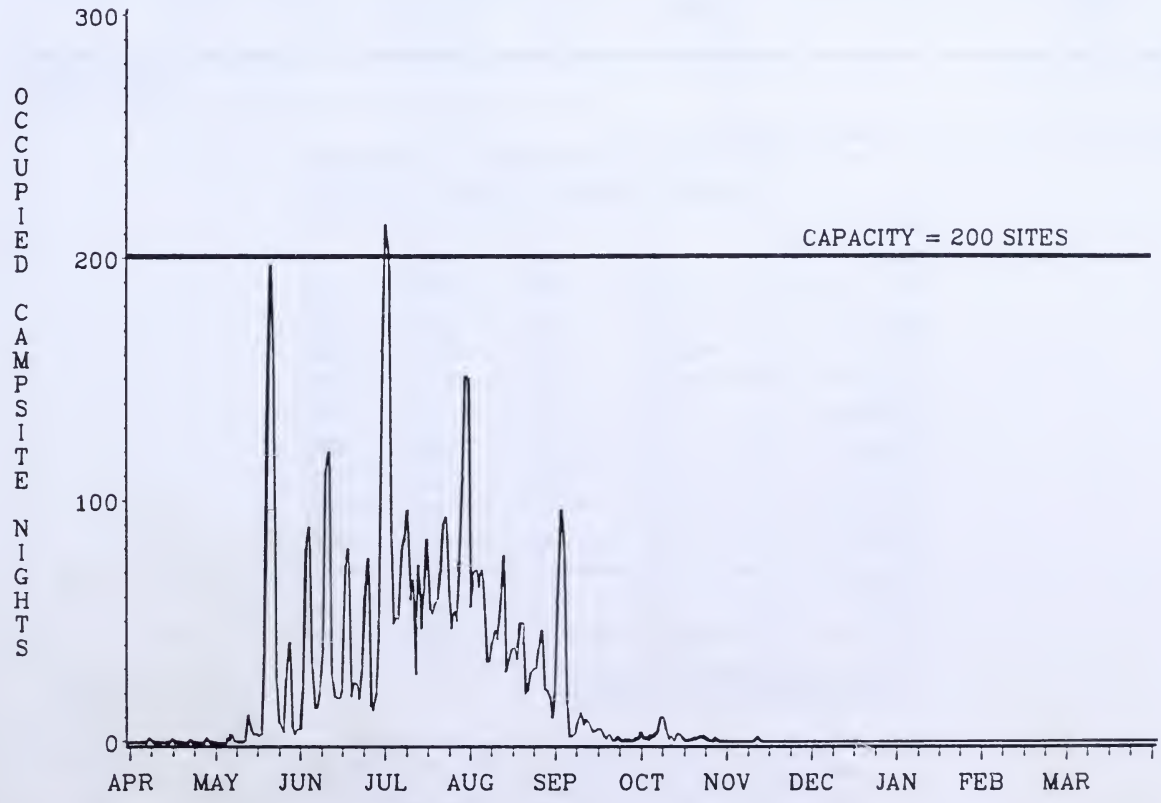

EAST CENTRAL REGION
FRANCHERE BAY RECREATION AREA
1988 / 1989 FISCAL YEAR

CAMPGROUND OCCUPANCY DATA

CAPACITY= 200 SITES

	SITE NIGHTS	AVG DAILY % OCCUPANCY			NUMBER OF NIGHTS AT % OCCUPANCY							OVERFLOW	
	AVAILABLE	WKDAY	WKEND	TOTAL	0	1-24	25-49	50-74	75-99	100	100+	UNIT NIGHTS	
MONTH													
APRIL	330	0	3	1	26	4	0	0	0	0	0		1 22
MAY	3932	4	41	17	10	17	1	1	2	0	0		1 22
JUNE	6000	11	47	22	0	21	6	2	1	0	0		
JULY	6200	29	61	40	0	4	22	1	2	1	1		
AUGUST	6200	18	28	21	0	23	8	0	0	0	0		
SEPTEMBER	5055	2	15	7	7	20	3	0	0	0	0		
OCTOBER	341	8	34	16	11	13	5	0	2	0	0		1 22
NOVEMBER	330	0	1	0	29	1	0	0	0	0	0		1 22
DECEMBER	341	0	0	0	31	0	0	0	0	0	0		1 22
JANUARY	341	0	0	0	31	0	0	0	0	0	0		1 22
FEBRUARY	308	0	0	0	28	0	0	0	0	0	0		1 22
MARCH	341	0	0	0	31	0	0	0	0	0	0		1 22
TOTAL	29719	6	19	10	204	103	45	4	7	1	1		

Factors influencing reported use:
1 REPORTED USE BASED UPON ESTIMATES
22 INFREQUENT PATROLS

DAY USE

	DAY USE PARTY VISITS			INDIVID	
	WEEKDAYS	WEEKENDS	TOTAL	DAY USERS	
MONTH					
APRIL	5	5	10	25	
MAY	25	50	75	188	
JUNE	125	50	175	438	
JULY	300	100	400	1000	
AUGUST	200	25	225	563	
SEPTEMBER	5	20	25	63	
OCTOBER	0	250	250	625	2
NOVEMBER	0	50	50	125	2
DECEMBER	0	75	75	188	2
JANUARY	0	100	100	250	2
FEBRUARY	0	25	25	63	2
MARCH	0	50	50	125	1 2
TOTAL	660	800	1460	3650	

Factors influencing reported use:
2 WEEKEND/WEEKDAY SPLIT UNAVAILABLE
1 REPORTED USE BASED UPON ESTIMATES

Note: - Beginning in October 1988, Day Use Party Visit figures for most Provincial Recreation Areas are based upon automatic traffic counter readings. Day use estimates from April through to September 1988, represent minimum estimates based upon a pre-determined relationship between camping and day use.

HISTORICAL COMPARISON

EAST CENTRAL REGION
FRANCHERE BAY RECREATION AREA
1988 / 1989 FISCAL YEAR

	SUM					
	1984/85 (63)	1985/86 (63)	1986/87 (63)	1987/88 (37)	1988/89	% CHANGE FROM LAST YEAR
TYPE OF USE						
OCCUPIED CAMPSITE NIGHTS				649	618*	852
DAY USE PARTY VISITS				70	*460	*986

Factors influencing reported use:
63 STATS NOT REPORTED-INCOMPATIBLE COLLECTION METHOD.
37 CONSTRUCTION



CAMPING USE

EAST CENTRAL REGION
FRENCHMANS BAY RECREATION AREA
1988 / 1989 FISCAL YEAR

	OCCUPIED CAMPSITE NIGHTS			ACCOM.	INDIVIDUAL	UNITS
	WEEKDAYS	WEEKENDS	TOTAL	UNIT NIGHTS	CAMPER NIGHTS	TURNED AWAY
MONTH						
APRIL	0	0	0	0	0	
MAY	14	29	43	43	156	
JUNE	35	41	76	76	277	
JULY	88	93	181	181	660	
AUGUST	91	32	123	123	452	
SEPTEMBER	0	12	12	12	43	
OCTOBER	0	1	1	1	3	
NOVEMBER	0	0	0	0	0	
DECEMBER	0	0	0	0	0	
JANUARY	0	0	0	0	0	
FEBRUARY	0	0	0	0	0	
MARCH	0	0	0	0	0	
TOTAL	228	208	436	436	1592	

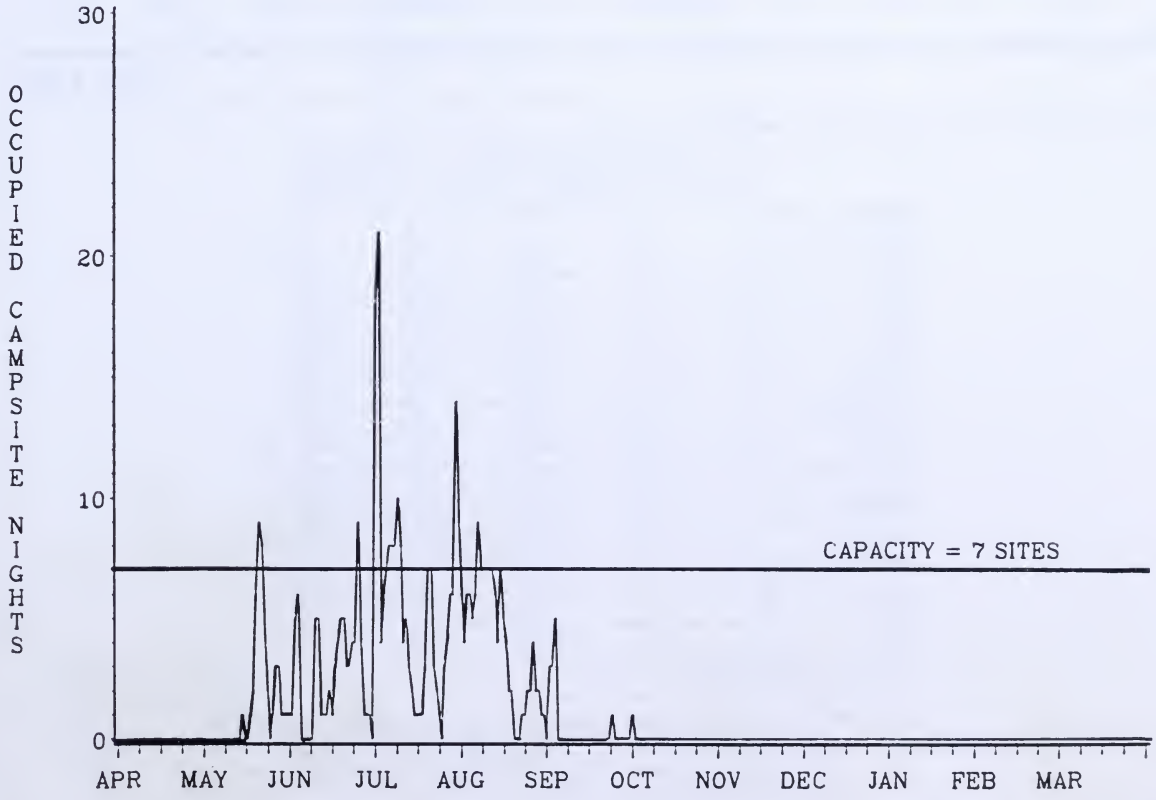

EAST CENTRAL REGION
FRENCHMANS BAY RECREATION AREA
1988 / 1989 FISCAL YEAR

CAMPGROUND OCCUPANCY DATA

CAPACITY= 7 SITES

	SITE NIGHTS	AVG DAILY % OCCUPANCY			NUMBER OF NIGHTS AT % OCCUPANCY							OVERFLOW	
	AVAILABLE	WKDAY	WKEND	TOTAL	0	1-24	25-49	50-74	75-99	100	100+	UNIT NIGHTS	
MONTH													
APRIL	210	0	0	0	30	0	0	0	0	0	0		1 22
MAY	217	9	46	20	17	6	4	1	1	0	2		1 22
JUNE	210	24	65	36	6	9	4	9	1	0	1		
JULY	217	63	121	83	1	5	6	4	3	3	9		
AUGUST	217	57	57	57	3	4	6	6	5	6	1		
SEPTEMBER	210	0	17	6	26	1	2	1	0	0	0		
OCTOBER	217	0	1	0	30	1	0	0	0	0	0		
NOVEMBER	210	0	0	0	30	0	0	0	0	0	0		1
DECEMBER	217	0	0	0	31	0	0	0	0	0	0		
JANUARY	217	0	0	0	31	0	0	0	0	0	0		
FEBRUARY	196	0	0	0	28	0	0	0	0	0	0		
MARCH	217	0	0	0	31	0	0	0	0	0	0		
TOTAL	2555	13	26	17	264	26	22	21	10	9	13		

Factors influencing reported use:
1 REPORTED USE BASED UPON ESTIMATES
22 INFREQUENT PATROLS

DAY USE

	DAY USE PARTY VISITS			INDIVID	
	WEEKDAYS	WEEKENDS	TOTAL	DAY USERS	
MONTH					
APRIL	0	0	0	0	75
MAY	5	5	10	25	
JUNE	5	5	10	25	
JULY	20	10	30	75	
AUGUST	20	5	25	63	
SEPTEMBER	0	5	5	13	
OCTOBER	0	225	225	563	2
NOVEMBER	0	100	100	250	2
DECEMBER	0	100	100	250	2
JANUARY	0	225	225	563	2
FEBRUARY	0	125	125	313	2
MARCH	0	100	100	250	2
TOTAL	50	905	955	2388	

Factors influencing reported use:
75 DATA NOT AVAILABLE
2 WEEKEND/WEEKDAY SPLIT UNAVAILABLE

Note: - Beginning in October 1988, Day Use Party Visit figures for most Provincial Recreation Areas are based upon automatic traffic counter readings. Day use estimates from April through to September 1988, represent minimum estimates based upon a pre-determined relationship between camping and day use.

HISTORICAL COMPARISON

EAST CENTRAL REGION
FRENCHMANS BAY RECREATION AREA
1988 / 1989 FISCAL YEAR

	SUM					
	1984/85 (63)	1985/86 (63)	1986/87 (63)	1987/88 (82)	1988/89 (82)	% CHANGE FROM LAST YEAR
TYPE OF USE						
OCCUPIED CAMPSITE NIGHTS				378	436	15
DAY USE PARTY VISITS				65	955	1369

Factors influencing reported use:
63 STATS NOT REPORTED-INCOMPATIBLE COLLECTION METHOD.
82 DATA FOR ONE PEAK SEASON MONTH NOT AVAILABLE

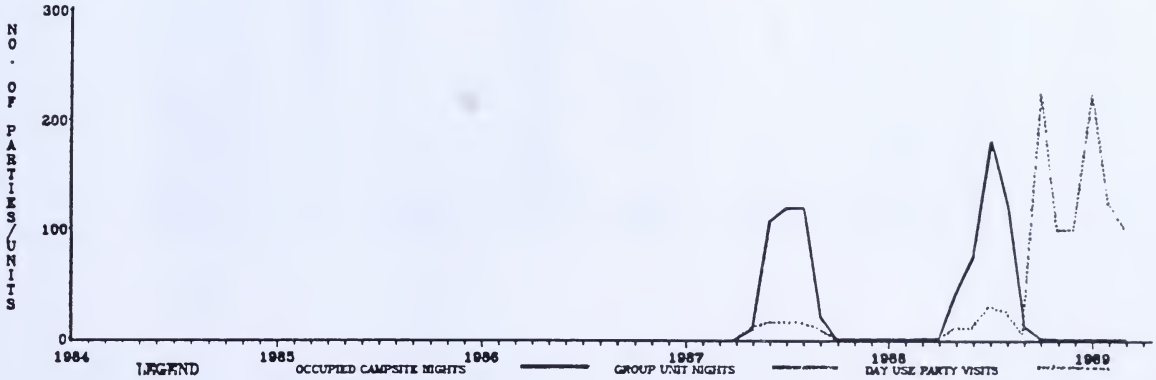

CAMPING USE

EAST CENTRAL REGION
KEHIWIN RECREATION AREA
1988 / 1989 FISCAL YEAR

	OCCUPIED CAMPSITE NIGHTS			ACCOM.	INDIVIDUAL	UNITS
	WEEKDAYS	WEEKENDS	TOTAL	UNIT NIGHTS	CAMPER NIGHTS	TURNED AWAY
MONTH						
APRIL	0	0	0	0	0	
MAY	33	115	148	152	416	
JUNE	281	280	561	577	1514	
JULY	326	420	746	767	2033	
AUGUST	329	190	519	534	1373	
SEPTEMBER	89	155	244	251	672	
OCTOBER	3	7	10	10	28	
NOVEMBER	0	0	0	0	0	
DECEMBER	0	0	0	0	0	
JANUARY	0	0	0	0	0	
FEBRUARY	0	0	0	0	0	
MARCH	2	4	6	6	17	
TOTAL	1063	1171	2234	2296	6053	

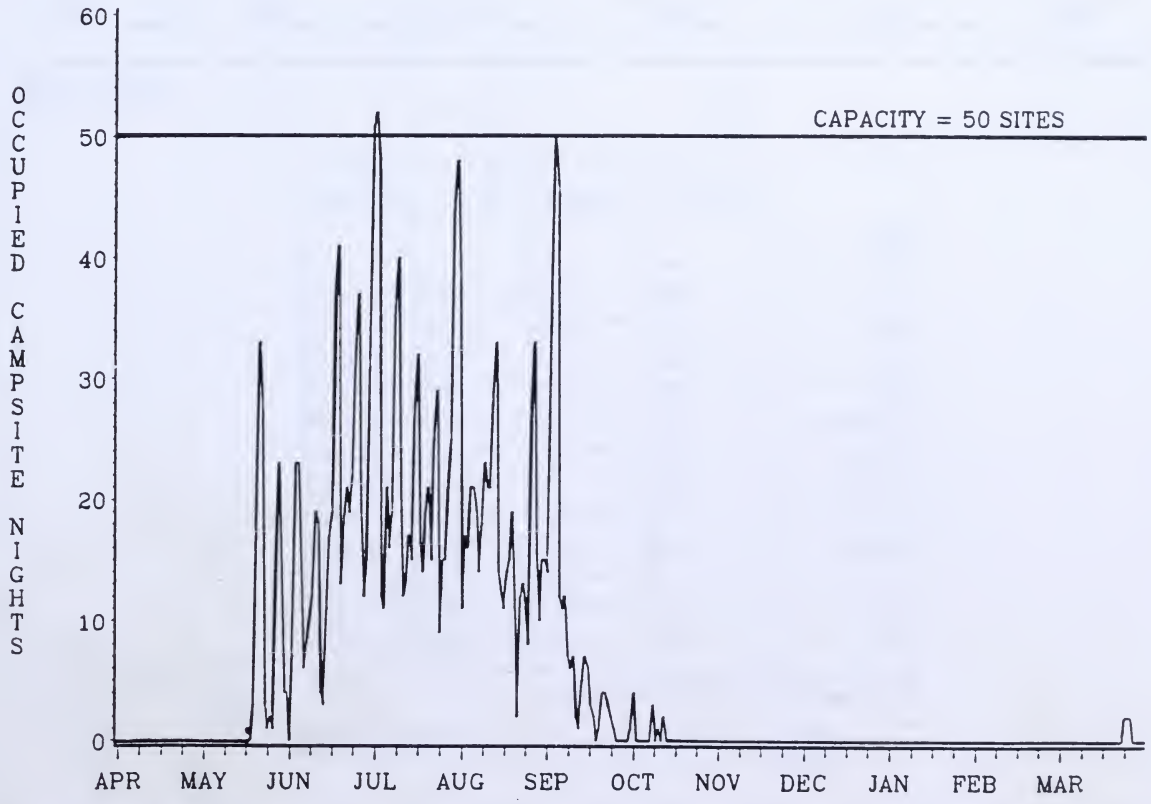

EAST CENTRAL REGION
KEHIWIN RECREATION AREA
1988 / 1989 FISCAL YEAR

CAMPGROUND OCCUPANCY DATA

CAPACITY= 50 SITES

	SITE NIGHTS	AVG DAILY % OCCUPANCY			NUMBER OF NIGHTS AT % OCCUPANCY							OVERFLOW	
	AVAILABLE	WKDAY	WKEND	TOTAL	0	1-24	25-49	50-74	75-99	100	100+	UNIT NIGHTS	
MONTH													
APRIL	1500	0	0	0	30	0	0	0	0	0	0		1 22
MAY	1550	3	26	10	18	7	4	2	0	0	0		1 22
JUNE	1500	27	62	37	1	9	14	4	1	0	1		
JULY	1550	33	76	48	0	4	15	6	5	0	1		
AUGUST	1550	29	47	33	0	9	18	4	0	0	0		
SEPTEMBER	1500	9	31	16	6	20	1	1	1	1	0		
OCTOBER	1550	0	1	1	27	4	0	0	0	0	0		1 22
NOVEMBER	1500	0	0	0	30	0	0	0	0	0	0		1 22
DECEMBER	1550	0	0	0	31	0	0	0	0	0	0		1 22
JANUARY	1550	0	0	0	31	0	0	0	0	0	0		1 22
FEBRUARY	1400	0	0	0	28	0	0	0	0	0	0		1 22
MARCH	1550	0	1	0	28	3	0	0	0	0	0		1 22
TOTAL	18250	8	20	12	230	56	52	17	7	1	2		

Factors influencing reported use:
1 REPORTED USE BASED UPON ESTIMATES
22 INFREQUENT PATROLS

DAY USE

	DAY USE PARTY VISITS			INDIVID	
	WEEKDAYS	WEEKENDS	TOTAL	DAY USERS	
MONTH					
APRIL	275	200	475	1188	
MAY	550	700	1250	3125	
JUNE	1475	475	1950	4875	
JULY	1450	700	2150	5375	
AUGUST	1000	625	1625	4063	
SEPTEMBER	525	300	825	2063	
OCTOBER	275	350	625	1563	
NOVEMBER	150	75	225	563	
DECEMBER	0	400	400	1000	2
JANUARY	475	725	1200	3000	
FEBRUARY	0	600	600	1500	2
MARCH	225	175	400	1000	
TOTAL	6400	5325	11725	29313	

Factors influencing reported use:
2 WEEKEND/WEEKDAY SPLIT UNAVAILABLE

Note: - The above Day Use Party Visit figures are based upon automatic traffic counter readings unless otherwise indicated.

HISTORICAL COMPARISON

EAST CENTRAL REGION
KEHIWIN RECREATION AREA
1988 / 1989 FISCAL YEAR

	SUM					
	1984/85 (63)	1985/86 (63)	1986/87 (63)	1987/88 (82)	1988/89 (82)	% CHANGE FROM LAST YEAR
TYPE OF USE						
OCCUPIED CAMPSITE NIGHTS				2090	2234	7
DAY USE PARTY VISITS				290	11725	3943

Factors influencing reported use:
63 STATS NOT REPORTED-INCOMPATIBLE COLLECTION METHOD.
82 DATA FOR ONE PEAK SEASON MONTH NOT AVAILABLE

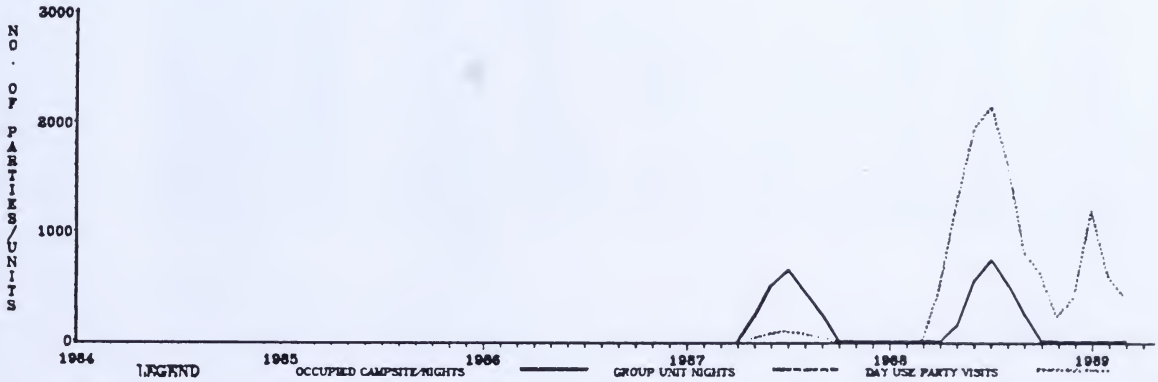

CAMPING USE

EAST CENTRAL REGION
LOWER MANN LAKE RECREATION AREA
1988 / 1989 FISCAL YEAR

	OCCUPIED CAMPSITE NIGHTS			ACCOM.	INDIVIDUAL	UNITS
	WEEKDAYS	WEEKENDS	TOTAL	UNIT NIGHTS	CAMPER NIGHTS	TURNED AWAY
MONTH						
APRIL	2	2	4	4	12	
MAY	63	254	317	328	1002	
JUNE	91	172	263	272	804	
JULY	183	315	498	515	1515	
AUGUST	110	110	220	228	649	
SEPTEMBER	24	109	133	138	422	
OCTOBER	6	13	19	19	58	
NOVEMBER	0	0	0	0	0	
DECEMBER	0	0	0	0	0	
JANUARY	0	0	0	0	0	1
FEBRUARY	0	0	0	0	0	1
MARCH	0	0	0	0	0	1
TOTAL	479	975	1454	1504	4463	3

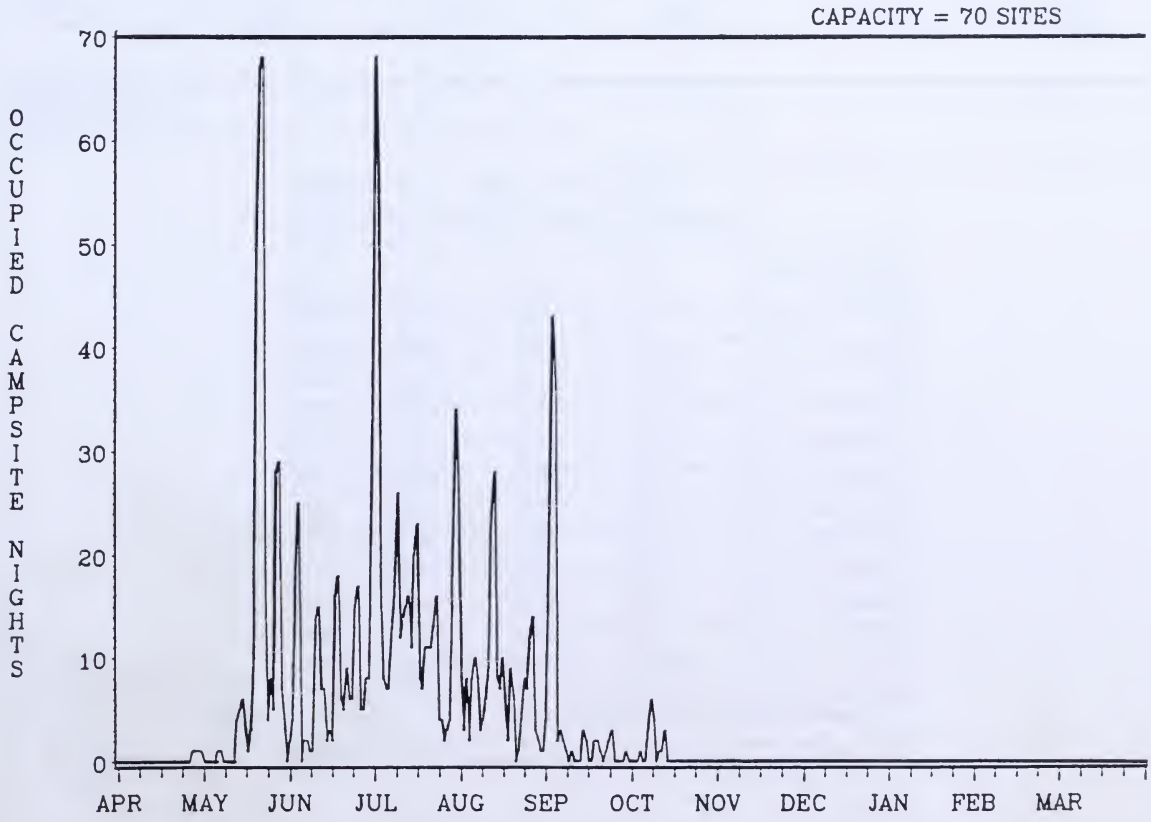

EAST CENTRAL REGION
LOWER MANN LAKE RECREATION AREA
1988 / 1989 FISCAL YEAR

CAMPGROUND OCCUPANCY DATA

CAPACITY= 70 SITES

	SITE NIGHTS	AVG DAILY % OCCUPANCY			NUMBER OF NIGHTS AT % OCCUPANCY							OVERFLOW	
	AVAILABLE	WKDAY	WKEND	TOTAL	0	1-24	25-49	50-74	75-99	100	100+	UNIT NIGHTS	
MONTH													
APRIL	2100	0	0	0	26	4	0	0	0	0	0		1 22
MAY	2170	4	40	15	11	15	2	1	2	0	0		1 22
JUNE	2100	6	27	13	1	25	4	0	0	0	0		
JULY	2170	13	41	23	0	23	6	0	2	0	0		
AUGUST	2170	7	20	10	1	28	2	0	0	0	0		
SEPTEMBER	2100	2	16	6	12	15	1	2	0	0	0		
OCTOBER	2170	0	2	1	24	7	0	0	0	0	0		1 22
NOVEMBER	2100	0	0	0	30	0	0	0	0	0	0		1 22
DECEMBER	2170	0	0	0	31	0	0	0	0	0	0		1 22
JANUARY	2170	0	0	0	31	0	0	0	0	0	0		1 22
FEBRUARY	1960	0	0	0	28	0	0	0	0	0	0		1 22
MARCH	2170	0	0	0	31	0	0	0	0	0	0		1 22
TOTAL	25550	3	12	6	226	117	15	3	4	0	0		

Factors influencing reported use:
1 REPORTED USE BASED UPON ESTIMATES
22 INFREQUENT PATROLS

DAY USE

	DAY USE PARTY VISITS			INDIVID	
	WEEKDAYS	WEEKENDS	TOTAL	DAY USERS	
MONTH					
APRIL	225	250	475	1188	
MAY	675	350	1025	2563	
JUNE	600	350	950	2375	
JULY	500	625	1125	2813	
AUGUST	575	325	900	2250	
SEPTEMBER	375	250	625	1563	
OCTOBER	150	325	475	1188	
NOVEMBER	0	250	250	625	2
DECEMBER	0	300	300	750	2
JANUARY	0	325	325	813	2
FEBRUARY	0	300	300	750	2
MARCH	0	400	400	1000	2
TOTAL	3100	4050	7150	17875	

Factors influencing reported use:
2 WEEKEND/WEEKDAY SPLIT UNAVAILABLE

Note: - The above Day Use Party Visit figures are based upon automatic traffic counter readings unless otherwise indicated.

HISTORICAL COMPARISON

EAST CENTRAL REGION
LOWER MANN LAKE RECREATION AREA
1988 / 1989 FISCAL YEAR

	SUM					
	1984/85 (63)	1985/86 (63)	1986/87 (63)	1987/88 (82)	1988/89	% CHANGE FROM LAST YEAR
TYPE OF USE						
OCCUPIED CAMPSITE NIGHTS				2137	1454	-32
DAY USE PARTY VISITS				2725	7150	162

Factors influencing reported use:
63 STATS NOT REPORTED-INCOMPATIBLE COLLECTION METHOD.
82 DATA FOR ONE PEAK SEASON MONTH NOT AVAILABLE

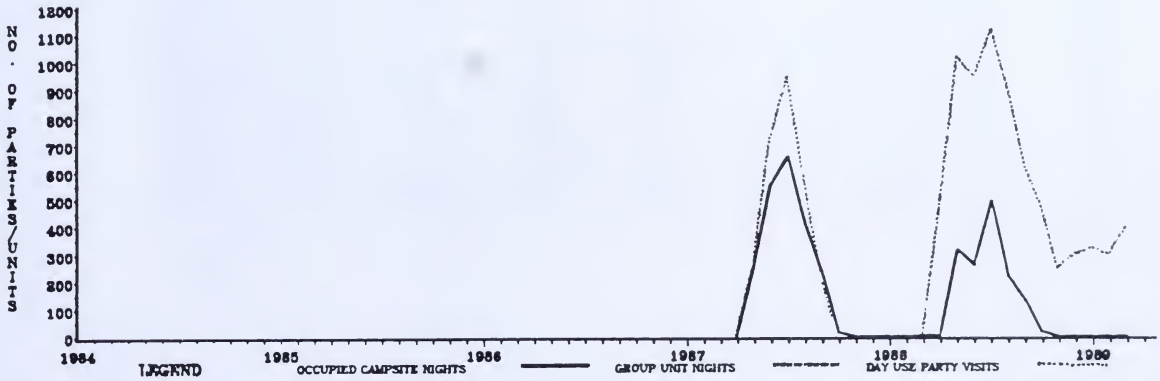

CAMPING USE

EAST CENTRAL REGION
MALLAIG RECREATION AREA
1988 / 1989 FISCAL YEAR

	OCCUPIED CAMPSITE NIGHTS			ACCOM.	INDIVIDUAL	UNITS
	WEEKDAYS	WEEKENDS	TOTAL	UNIT NIGHTS	CAMPER NIGHTS	TURNED AWAY
MONTH						
APRIL	0	0	0	0	0	
MAY	12	75	87	94	334	
JUNE	33	55	88	95	330	
JULY	87	82	169	182	624	
AUGUST	29	25	54	58	199	
SEPTEMBER	5	25	30	32	115	
OCTOBER	0	0	0	0	0	
NOVEMBER	0	0	0	0	0	
DECEMBER	0	0	0	0	0	
JANUARY	0	0	0	0	0	1
FEBRUARY	0	0	0	0	0	1
MARCH	0	0	0	0	0	1
TOTAL	166	262	428	461	1603	3

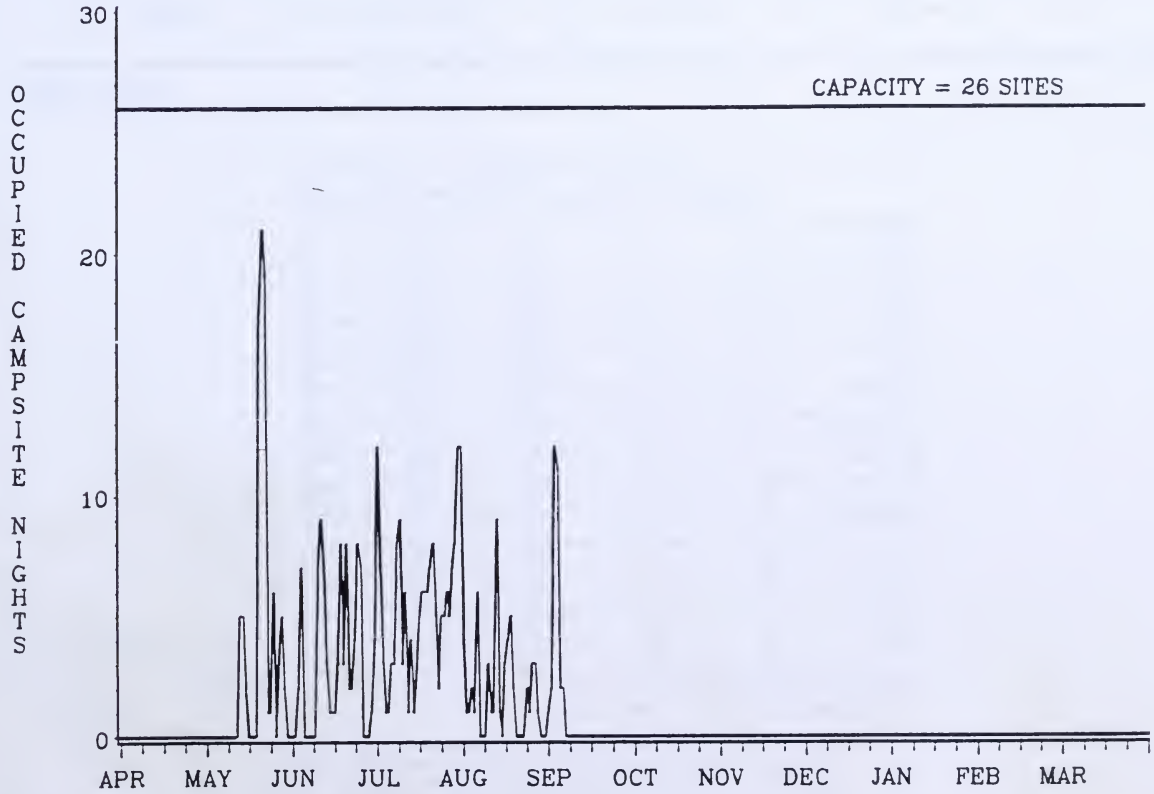

EAST CENTRAL REGION
MALLAIG RECREATION AREA
1988 / 1989 FISCAL YEAR

CAMPGROUND OCCUPANCY DATA

CAPACITY= 26 SITES

	SITE NIGHTS	AVG DAILY % OCCUPANCY			NUMBER OF NIGHTS AT % OCCUPANCY							OVERFLOW	
	AVAILABLE	WKDAY	WKEND	TOTAL	0	1-24	25-49	50-74	75-99	100	100+	UNIT NIGHTS	
MONTH													
APRIL	780	0	0	0	30	0	0	0	0	0	0		1 22
MAY	806	2	32	11	19	9	0	2	1	0	0		1 22
JUNE	780	6	24	11	10	12	8	0	0	0	0		
JULY	806	17	29	21	0	21	10	0	0	0	0		
AUGUST	806	5	12	7	11	19	1	0	0	0	0		
SEPTEMBER	780	1	10	4	24	4	2	0	0	0	0		
OCTOBER	806	0	0	0	31	0	0	0	0	0	0		1 22
NOVEMBER	780	0	0	0	30	0	0	0	0	0	0		1 22
DECEMBER	806	0	0	0	31	0	0	0	0	0	0		1 22
JANUARY	806	0	0	0	31	0	0	0	0	0	0		1 22
FEBRUARY	728	0	0	0	28	0	0	0	0	0	0		1 22
MARCH	806	0	0	0	31	0	0	0	0	0	0		1 22
TOTAL	9490	3	9	4	276	65	21	2	1	0	0		

Factors influencing reported use:
1 REPORTED USE BASED UPON ESTIMATES
22 INFREQUENT PATROLS

DAY USE

	DAY USE PARTY VISITS			INDIVID	
	WEEKDAYS	WEEKENDS	TOTAL	DAY USERS	
MONTH					
APRIL	0	0	0	0	75
MAY	5	5	10	25	
JUNE	5	5	10	25	
JULY	15	5	20	50	
AUGUST	5	5	10	25	
SEPTEMBER	5	5	10	25	
OCTOBER	0	100	100	250	2
NOVEMBER	0	50	50	125	2
DECEMBER	0	75	75	188	2
JANUARY	0	75	75	188	2
FEBRUARY	0	75	75	188	2
MARCH	0	100	100	250	2
TOTAL	35	500	535	1338	

Factors influencing reported use:
75 DATA NOT AVAILABLE
2 WEEKEND/WEEKDAY SPLIT UNAVAILABLE

Note: - Beginning in October 1988, Day Use Party Visit figures for most Provincial Recreation Areas are based upon automatic traffic counter readings. Day use estimates from April through to September 1988, represent minimum estimates based upon a pre-determined relationship between camping and day use.

HISTORICAL COMPARISON

EAST CENTRAL REGION
MALLAIG RECREATION AREA
1988 / 1989 FISCAL YEAR

	SUM					
	1984/85 (63)	1985/86 (63)	1986/87 (63)	1987/88 (82)	1988/89 (82)	% CHANGE FROM LAST YEAR
TYPE OF USE						
OCCUPIED CAMPSITE NIGHTS				632	428	-32
DAY USE PARTY VISITS				80	535	569

Factors influencing reported use:
63 STATS NOT REPORTED-INCOMPATIBLE COLLECTION METHOD.
82 DATA FOR ONE PEAK SEASON MONTH NOT AVAILABLE



CAMPING USE

EAST CENTRAL REGION
MANATOKAN RECREATION AREA
1988 / 1989 FISCAL YEAR

	OCCUPIED CAMPSITE NIGHTS			ACCOM.	INDIVIDUAL	UNITS
	WEEKDAYS	WEEKENDS	TOTAL	UNIT NIGHTS	CAMPER NIGHTS	TURNED AWAY
MONTH						
APRIL	0	0	0	0	0	
MAY	6	31	37	37	131	
JUNE	25	30	55	55	178	
JULY	35	51	86	86	283	
AUGUST	35	19	54	54	165	
SEPTEMBER	5	8	13	13	43	
OCTOBER	0	0	0	0	0	
NOVEMBER	0	0	0	0	0	
DECEMBER	0	0	0	0	0	
JANUARY	0	0	0	0	0	
FEBRUARY	0	0	0	0	0	
MARCH	0	0	0	0	0	
TOTAL	106	139	245	245	800	

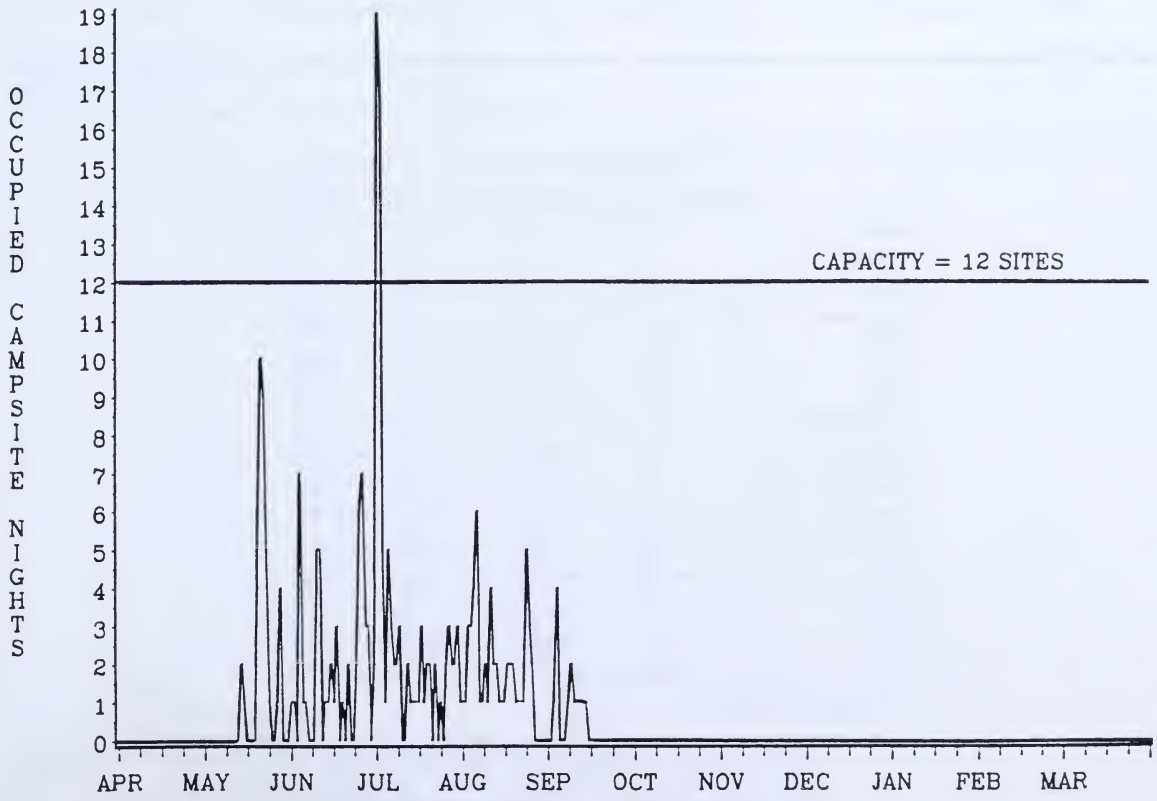

EAST CENTRAL REGION
MANATOKAN RECREATION AREA
1988 / 1989 FISCAL YEAR

CAMPGROUND OCCUPANCY DATA

CAPACITY= 12 SITES

	SITE NIGHTS	AVG DAILY % OCCUPANCY			NUMBER OF NIGHTS AT % OCCUPANCY							OVERFLOW	
	AVAILABLE	WKDAY	WKEND	TOTAL	0	1-24	25-49	50-74	75-99	100	100+	UNIT NIGHTS	
MONTH													
APRIL	360	0	0	0	30	0	0	0	0	0	0		1 22
MAY	372	2	29	10	22	4	3	0	2	0	0		1 22
JUNE	360	10	28	15	10	12	5	3	0	0	0		
JULY	372	15	39	23	5	17	7	0	0	0	2		
AUGUST	372	13	20	15	5	19	6	1	0	0	0		
SEPTEMBER	360	2	7	4	21	8	1	0	0	0	0		
OCTOBER	372	0	0	0	31	0	0	0	0	0	0		1 22
NOVEMBER	360	0	0	0	30	0	0	0	0	0	0		1 22
DECEMBER	372	0	0	0	31	0	0	0	0	0	0		1 22
JANUARY	372	0	0	0	31	0	0	0	0	0	0		1 22
FEBRUARY	336	0	0	0	28	0	0	0	0	0	0		1 22
MARCH	372	0	0	0	31	0	0	0	0	0	0		1 22
TOTAL	4380	3	10	6	275	60	22	4	2	0	2		

Factors influencing reported use:
1 REPORTED USE BASED UPON ESTIMATES
22 INFREQUENT PATROLS

DAY USE

	DAY USE PARTY VISITS			INDIVID	
	WEEKDAYS	WEEKENDS	TOTAL	DAY USERS	
MONTH					
APRIL	0	0	0	0	75
MAY	15	50	65	163	
JUNE	75	25	100	250	
JULY	100	75	175	438	
AUGUST	100	25	125	313	
SEPTEMBER	15	10	25	63	
OCTOBER	0	100	100	250	2
NOVEMBER	0	25	25	63	2
DECEMBER	0	20	20	50	2
JANUARY	0	25	25	63	2
FEBRUARY	0	10	10	25	2
MARCH	0	5	5	13	2
TOTAL	305	370	675	1688	

Factors influencing reported use:
75 DATA NOT AVAILABLE
2 WEEKEND/WEEKDAY SPLIT UNAVAILABLE

Note: - Beginning in October 1988, Day Use Party Visit figures for most Provincial Recreation Areas are based upon automatic traffic counter readings. Day use estimates from April through to September 1988, represent minimum estimates based upon a pre-determined relationship between camping and day use.

HISTORICAL COMPARISON

EAST CENTRAL REGION
MANATOKAN RECREATION AREA
1988 / 1989 FISCAL YEAR

	SUM					
	1984/85 (63)	1985/86 (63)	1986/87 (63)	1987/88 (82)	1988/89 (82)	% CHANGE FROM LAST YEAR
TYPE OF USE						
OCCUPIED CAMPSITE NIGHTS				262	245	-6
DAY USE PARTY VISITS				505	675	34

Factors influencing reported use:
63 STATS NOT REPORTED-INCOMPATIBLE COLLECTION METHOD.
82 DATA FOR ONE PEAK SEASON MONTH NOT AVAILABLE

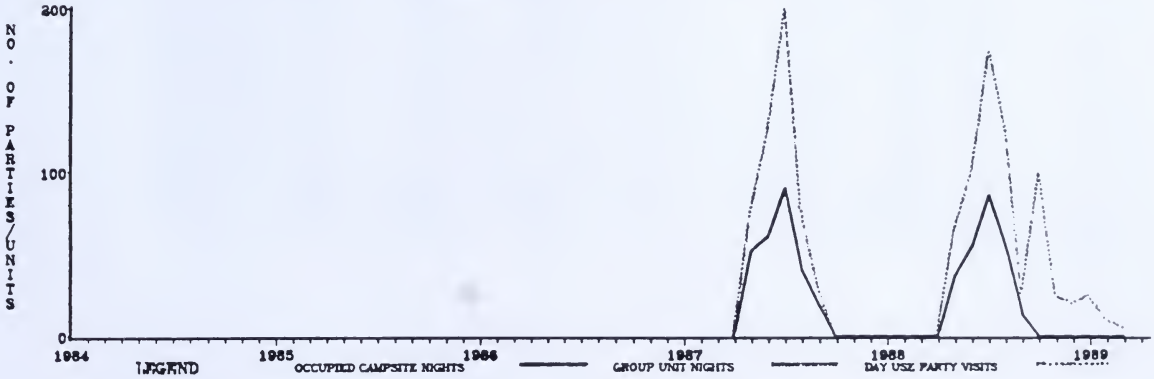

CAMPING USE

EAST CENTRAL REGION
MISSAWAWI RECREATION AREA
1988 / 1989 FISCAL YEAR

	OCCUPIED CAMPSITE NIGHTS			ACCOM.	INDIVIDUAL	UNITS
	WEEKDAYS	WEEKENDS	TOTAL	UNIT NIGHTS	CAMPER NIGHTS	TURNED AWAY
MONTH						
APRIL	0	0	0	0	0	
MAY	30	53	83	83	229	
JUNE	132	166	298	298	811	
JULY	193	209	402	402	1089	
AUGUST	148	98	246	246	654	
SEPTEMBER	32	80	112	112	312	
OCTOBER	0	0	0	0	0	
NOVEMBER	0	0	0	0	0	
DECEMBER	0	0	0	0	0	
JANUARY	0	0	0	0	0	
FEBRUARY	0	0	0	0	0	
MARCH	0	0	0	0	0	
TOTAL	535	606	1141	1141	3095	

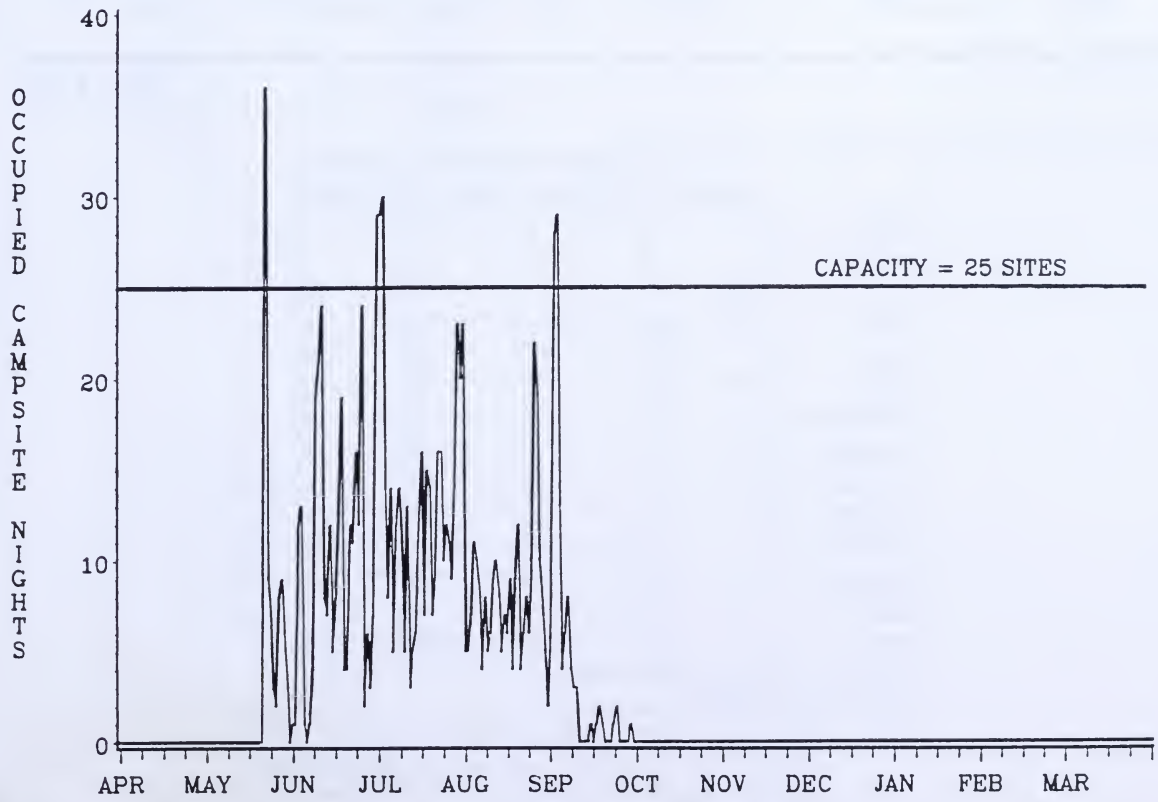

EAST CENTRAL REGION
MISSAWAWI RECREATION AREA
1988 / 1989 FISCAL YEAR

CAMPGROUND OCCUPANCY DATA

CAPACITY= 25 SITES

	SITE NIGHTS	AVG DAILY % OCCUPANCY			NUMBER OF NIGHTS AT % OCCUPANCY							OVERFLOW	
	AVAILABLE	WKDAY	WKEND	TOTAL	0	1-24	25-49	50-74	75-99	100	100+	UNIT NIGHTS	
MONTH													
APRIL	750	0	0	0	30	0	0	0	0	0	0		1 22
MAY	775	5	24	11	22	4	4	0	0	0	1		1 22
JUNE	750	25	74	40	1	11	10	2	5	0	1		
JULY	775	39	76	52	0	5	11	10	3	0	2		
AUGUST	775	26	49	32	0	13	16	0	2	0	0		
SEPTEMBER	750	6	32	15	13	13	1	1	0	0	2		
OCTOBER	0	0	0	0	31	0	0	0	0	0	0		
NOVEMBER	0	0	0	0	30	0	0	0	0	0	0		
DECEMBER	0	0	0	0	31	0	0	0	0	0	0		
JANUARY	0	0	0	0	31	0	0	0	0	0	0		
FEBRUARY	0	0	0	0	28	0	0	0	0	0	0		
MARCH	0	0	0	0	31	0	0	0	0	0	0		
TOTAL	4575	8	21	12	248	46	42	13	10	0	6		

Factors influencing reported use:
1 REPORTED USE BASED UPON ESTIMATES
22 INFREQUENT PATROLS

DAY USE

	DAY USE PARTY VISITS			INDIVID	
	WEEKDAYS	WEEKENDS	TOTAL	DAY USERS	
MONTH					
APRIL	0	0	0	0	75
MAY	5	5	10	25	
JUNE	25	10	35	88	
JULY	50	15	65	163	
AUGUST	25	5	30	75	
SEPTEMBER	5	5	10	25	
OCTOBER	0	0	0	0	75 87
NOVEMBER	0	0	0	0	75 87
DECEMBER	0	0	0	0	75 87
JANUARY	0	0	0	0	75 87
FEBRUARY	0	0	0	0	75 87
MARCH	0	0	0	0	75 87
TOTAL	110	40	150	375	

Factors influencing reported use:
75 DATA NOT AVAILABLE
87 NO TRAFFIC COUNTER IN OPERATION

Note: - Beginning in October 1988, Day Use Party Visit figures for most Provincial Recreation Areas are based upon automatic traffic counter readings. Day use estimates from April through to September 1988, represent minimum estimates based upon a pre-determined relationship between camping and day use.

HISTORICAL COMPARISON

EAST CENTRAL REGION
MISSAWAWI RECREATION AREA
1988 / 1989 FISCAL YEAR

	SUM					
	1984/85 (63)	1985/86 (63)	1986/87 (63)	1987/88 (82)	1988/89 (82)	% CHANGE FROM LAST YEAR
TYPE OF USE						
OCCUPIED CAMPSITE NIGHTS				1836	1141	-38
DAY USE PARTY VISITS				265	150	-43

Factors influencing reported use:
63 STATS NOT REPORTED-INCOMPATIBLE COLLECTION METHOD.
82 DATA FOR ONE PEAK SEASON MONTH NOT AVAILABLE

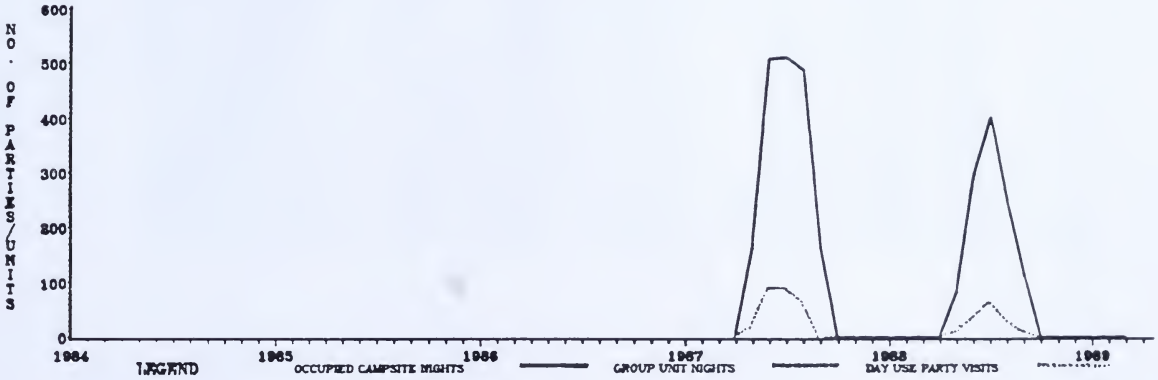

CAMPING USE

EAST CENTRAL REGION
MOORE LAKE EAST RECREATION AREA
1988 / 1989 FISCAL YEAR

	OCCUPIED CAMPSITE NIGHTS			ACCOM.	INDIVIDUAL	UNITS
	WEEKDAYS	WEEKENDS	TOTAL	UNIT NIGHTS	CAMPER NIGHTS	TURNED AWAY
MONTH						
APRIL	0	0	0	0	0	
MAY	8	89	97	97	328	
JUNE	80	133	213	213	708	
JULY	237	247	484	484	1598	
AUGUST	85	56	141	141	462	
SEPTEMBER	9	31	40	40	134	
OCTOBER	0	0	0	0	0	
NOVEMBER	0	0	0	0	0	
DECEMBER	0	0	0	0	0	
JANUARY	0	0	0	0	0	
FEBRUARY	0	0	0	0	0	
MARCH	0	0	0	0	0	
TOTAL	419	556	975	975	3231	

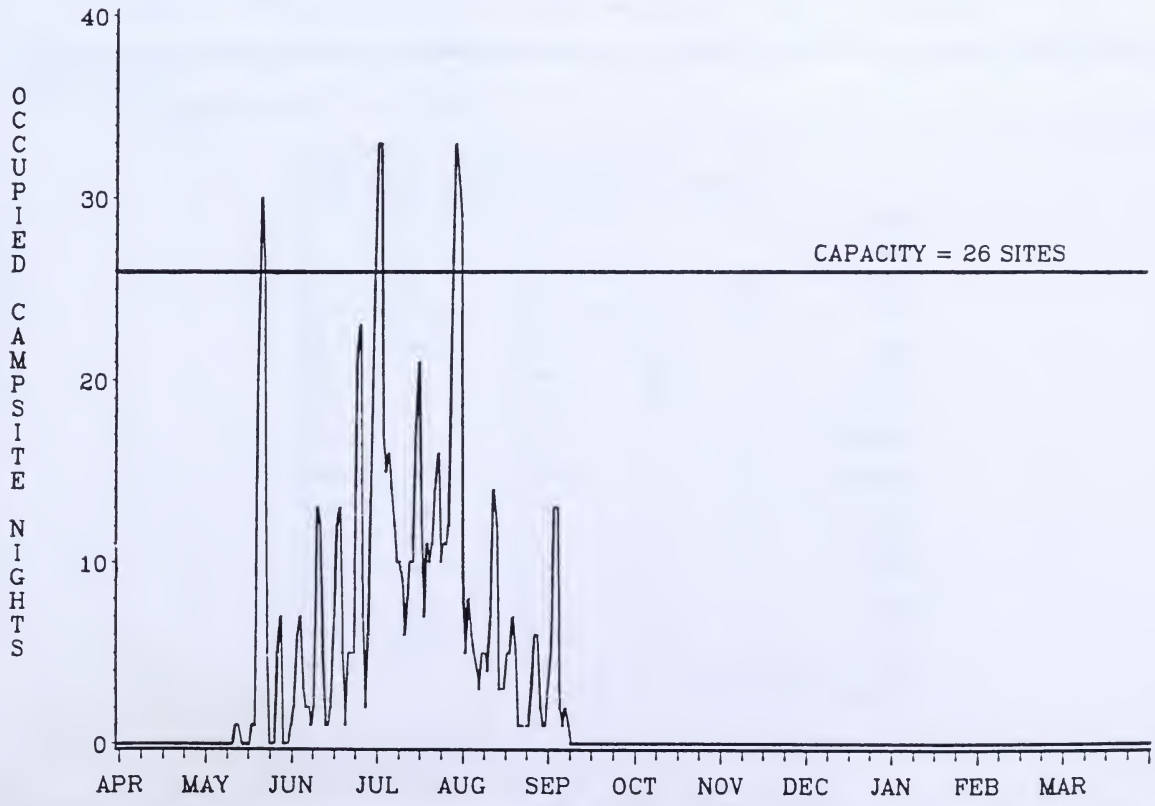

EAST CENTRAL REGION
MOORE LAKE EAST RECREATION AREA
1988 / 1989 FISCAL YEAR

CAMPGROUND OCCUPANCY DATA

CAPACITY= 26 SITES

	SITE NIGHTS	AVG DAILY % OCCUPANCY			NUMBER OF NIGHTS AT % OCCUPANCY							OVERFLOW	
	AVAILABLE	WKDAY	WKEND	TOTAL	0	1-24	25-49	50-74	75-99	100	100+	UNIT NIGHTS	
MONTH													
APRIL	780	0	0	0	30	0	0	0	0	0	0		1 22
MAY	806	1	38	12	21	6	1	0	1	1	1		1 22
JUNE	780	15	57	27	0	19	5	3	2	1	0		
JULY	806	46	86	60	0	1	16	7	2	0	5		
AUGUST	806	14	27	17	0	25	5	1	0	0	0		
SEPTEMBER	780	2	12	5	22	6	0	2	0	0	0		
OCTOBER	806	0	0	0	31	0	0	0	0	0	0		1 22
NOVEMBER	780	0	0	0	30	0	0	0	0	0	0		1 22
DECEMBER	806	0	0	0	31	0	0	0	0	0	0		1 22
JANUARY	806	0	0	0	31	0	0	0	0	0	0		1 22
FEBRUARY	728	0	0	0	28	0	0	0	0	0	0		1 22
MARCH	806	0	0	0	31	0	0	0	0	0	0		1 22
TOTAL	9490	6	18	10	255	57	27	13	5	2	6		

Factors influencing reported use:
1 REPORTED USE BASED UPON ESTIMATES
22 INFREQUENT PATROLS

DAY USE

	DAY USE PARTY VISITS			INDIVID	
	WEEKDAYS	WEEKENDS	TOTAL	DAY USERS	
MONTH					
APRIL	0	0	0	0	75
MAY	5	5	10	25	
JUNE	15	10	25	63	
JULY	50	20	70	175	
AUGUST	20	5	25	63	
SEPTEMBER	5	5	10	25	
OCTOBER	0	300	300	750	2
NOVEMBER	0	300	300	750	2
DECEMBER	0	250	250	625	2
JANUARY	0	425	425	1063	2
FEBRUARY	0	400	400	1000	2
MARCH	0	300	300	750	2
TOTAL	95	2020	2115	5288	

Factors influencing reported use:
75 DATA NOT AVAILABLE
2 WEEKEND/WEEKDAY SPLIT UNAVAILABLE

Note: - Beginning in October 1988, Day Use Party Visit figures for most Provincial Recreation Areas are based upon automatic traffic counter readings. Day use estimates from April through to September 1988, represent minimum estimates based upon a pre-determined relationship between camping and day use.

HISTORICAL COMPARISON

EAST CENTRAL REGION
MOORE LAKE EAST RECREATION AREA
1988 / 1989 FISCAL YEAR

	SUM					
	1984/85 (63)	1985/86 (63)	1986/87 (63)	1987/88 (82)	1988/89 (82)	% CHANGE FROM LAST YEAR
TYPE OF USE						
OCCUPIED CAMPSITE NIGHTS				919	975	6
DAY USE PARTY VISITS				125	2115	1592

Factors influencing reported use:
63 STATS NOT REPORTED-INCOMPATIBLE COLLECTION METHOD.
82 DATA FOR ONE PEAK SEASON MONTH NOT AVAILABLE



CAMPING USE

EAST CENTRAL REGION
MOORE LAKE WEST RECREATION AREA
1988 / 1989 FISCAL YEAR

	OCCUPIED CAMPSITE NIGHTS			ACCOM.	INDIVIDUAL	UNITS
	WEEKDAYS	WEEKENDS	TOTAL	UNIT NIGHTS	CAMPER NIGHTS	TURNED AWAY
MONTH						
APRIL	0	0	0	0	0	
MAY	20	93	113	113	397	
JUNE	87	147	234	234	799	
JULY	298	243	541	541	1799	
AUGUST	167	106	273	273	899	
SEPTEMBER	23	75	98	98	341	
OCTOBER	0	0	0	0	0	
NOVEMBER	0	0	0	0	0	
DECEMBER	0	0	0	0	0	
JANUARY	0	0	0	0	0	
FEBRUARY	0	0	0	0	0	
MARCH	0	0	0	0	0	
TOTAL	595	664	1259	1259	4235	

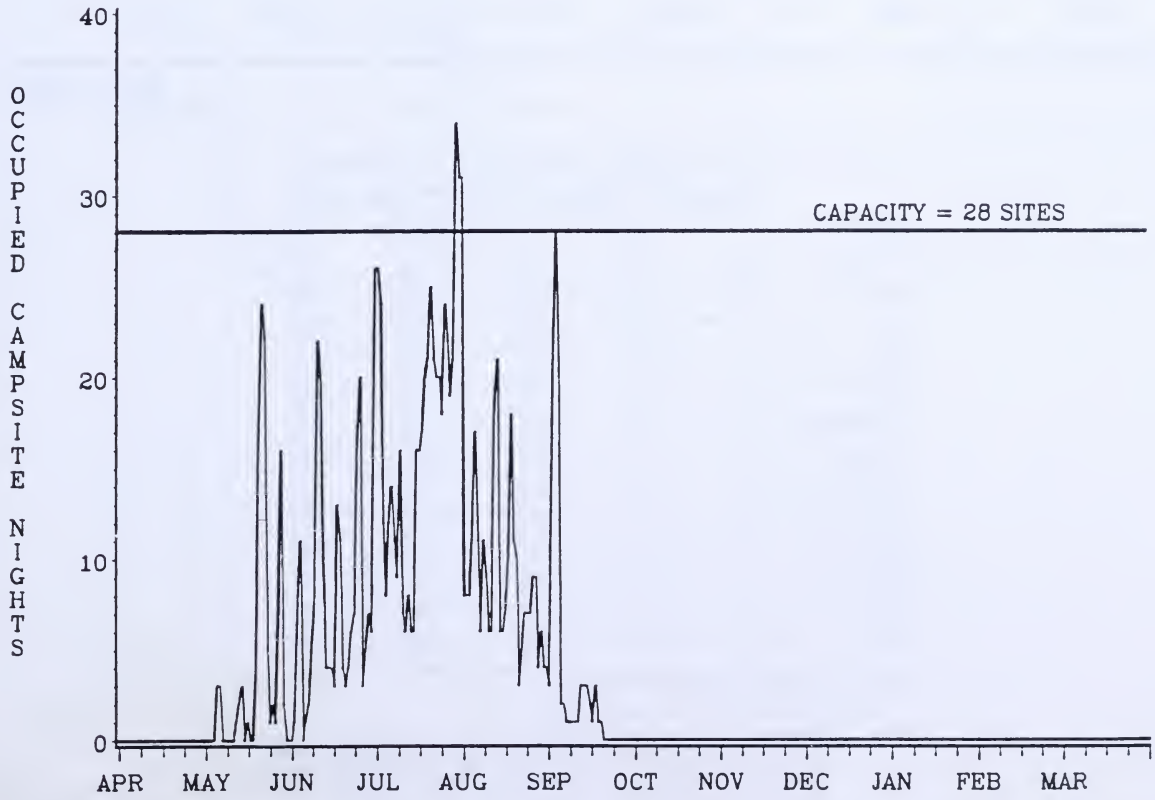

EAST CENTRAL REGION
MOORE LAKE WEST RECREATION AREA
1988 / 1989 FISCAL YEAR

CAMPGROUND OCCUPANCY DATA

CAPACITY= 28 SITES

	SITE NIGHTS	AVG DAILY % OCCUPANCY			NUMBER OF NIGHTS AT % OCCUPANCY							OVERFLOW	
	AVAILABLE	WKDAY	WKEND	TOTAL	0	1-24	25-49	50-74	75-99	100	100+	UNIT NIGHTS	
MONTH													
APRIL	840	0	0	0	30	0	0	0	0	0	0		1 22
MAY	868	3	37	13	14	12	1	2	2	0	0		1 22
JUNE	840	15	58	28	2	15	8	3	2	0	0		
JULY	868	53	79	62	0	3	7	10	8	0	3		
AUGUST	868	26	47	31	0	11	16	3	1	0	0		
SEPTEMBER	840	4	27	12	11	16	0	1	1	1	0		
OCTOBER	868	0	0	0	31	0	0	0	0	0	0		1 22
NOVEMBER	840	0	0	0	30	0	0	0	0	0	0		1 22
DECEMBER	868	0	0	0	31	0	0	0	0	0	0		1 22
JANUARY	868	0	0	0	31	0	0	0	0	0	0		1 22
FEBRUARY	784	0	0	0	28	0	0	0	0	0	0		1 22
MARCH	868	0	0	0	31	0	0	0	0	0	0		1 22
TOTAL	10220	8	21	12	239	57	32	19	14	1	3		

Factors influencing reported use:
1 REPORTED USE BASED UPON ESTIMATES
22 INFREQUENT PATROLS

DAY USE

	DAY USE PARTY VISITS			INDIVID	
	WEEKDAYS	WEEKENDS	TOTAL	DAY USERS	
MONTH					
APRIL	0	0	0	0	75
MAY	5	5	10	25	
JUNE	15	10	25	63	
JULY	50	15	65	163	
AUGUST	25	10	35	88	
SEPTEMBER	5	5	10	25	
OCTOBER	0	500	500	1250	2
NOVEMBER	0	25	25	63	2
DECEMBER	0	20	20	50	2
JANUARY	0	75	75	188	2
FEBRUARY	0	75	75	188	2
MARCH	0	50	50	125	2
TOTAL	100	790	890	2225	

Factors influencing reported use:
75 DATA NOT AVAILABLE
2 WEEKEND/WEEKDAY SPLIT UNAVAILABLE

Note: - Beginning in October 1988, Day Use Party Visit figures for most Provincial Recreation Areas are based upon automatic traffic counter readings. Day use estimates from April through to September 1988, represent minimum estimates based upon a pre-determined relationship between camping and day use.

HISTORICAL COMPARISON

EAST CENTRAL REGION
MOORE LAKE WEST RECREATION AREA
1988 / 1989 FISCAL YEAR

	SUM					
	1984/85 (63)	1985/86 (63)	1986/87 (63)	1987/88 (82)	1988/89 (82)	% CHANGE FROM LAST YEAR
TYPE OF USE						
OCCUPIED CAMPSITE NIGHTS				1142	1259	10
DAY USE PARTY VISITS				150	890	493

Factors influencing reported use:
63 STATS NOT REPORTED-INCOMPATIBLE COLLECTION METHOD.
82 DATA FOR ONE PEAK SEASON MONTH NOT AVAILABLE

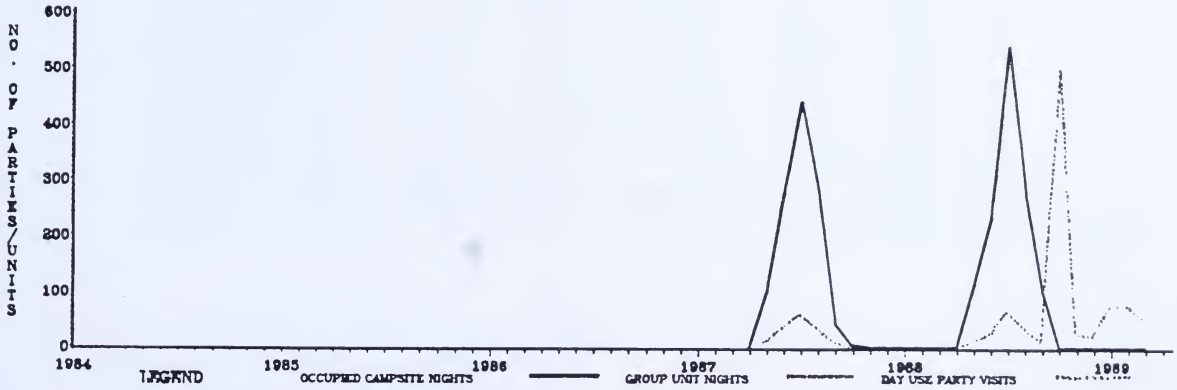

CAMPING USE

EAST CENTRAL REGION
MURIEL LAKE RECREATION AREA
1988 / 1989 FISCAL YEAR

	OCCUPIED CAMPSITE NIGHTS			ACCOM.	INDIVIDUAL	UNITS
	WEEKDAYS	WEEKENDS	TOTAL	UNIT NIGHTS	CAMPER NIGHTS	TURNED AWAY
MONTH						
APRIL	1	1	2	2	7	
MAY	5	45	50	52	171	
JUNE	12	26	38	40	132	
JULY	171	170	341	355	1194	
AUGUST	134	81	215	224	758	
SEPTEMBER	5	34	39	41	134	
OCTOBER	0	3	3	3	10	
NOVEMBER	0	0	0	0	0	
DECEMBER	0	0	0	0	0	
JANUARY	0	0	0	0	0	
FEBRUARY	0	0	0	0	0	
MARCH	0	0	0	0	0	
TOTAL	328	360	688	717	2404	

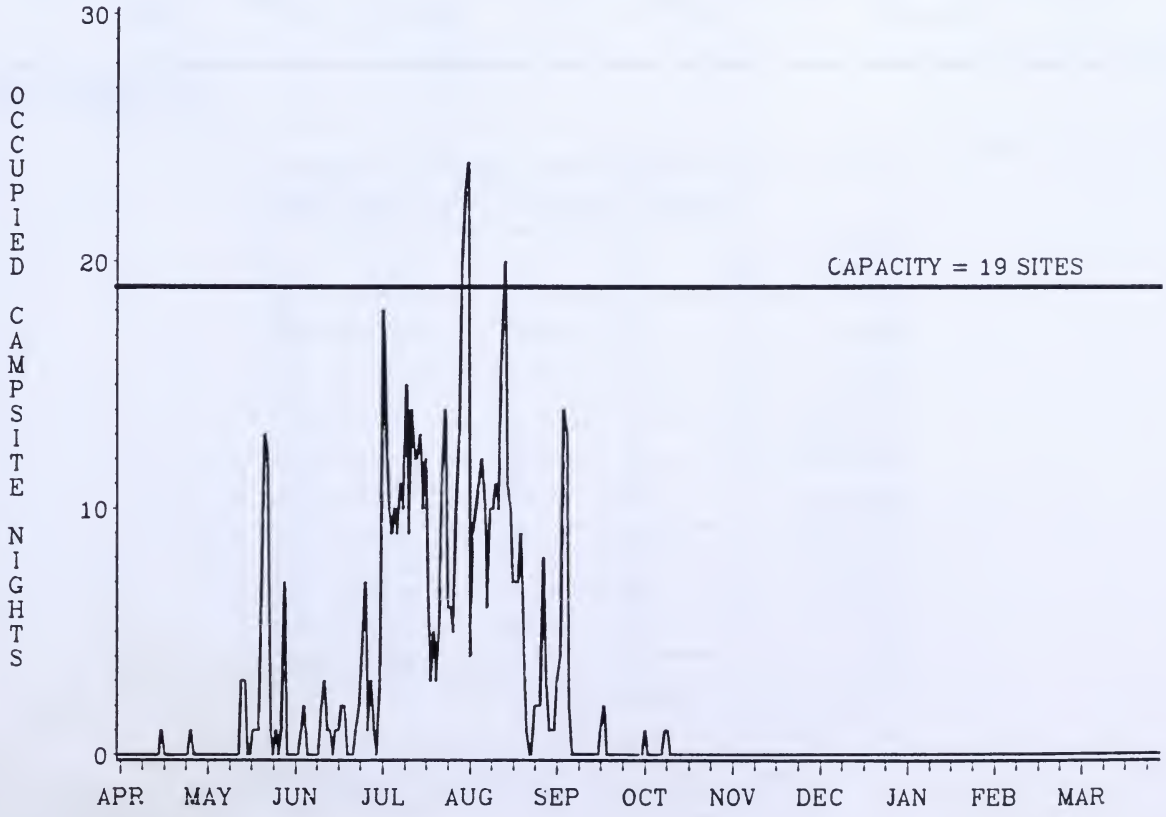

EAST CENTRAL REGION
MURIEL LAKE RECREATION AREA
1988 / 1989 FISCAL YEAR

CAMPGROUND OCCUPANCY DATA

CAPACITY= 19 SITES

	SITE NIGHTS	AVG DAILY % OCCUPANCY			NUMBER OF NIGHTS AT % OCCUPANCY							OVERFLOW	
	AVAILABLE	WKDAY	WKEND	TOTAL	0	1-24	25-49	50-74	75-99	100	100+	UNIT NIGHTS	
MONTH													
APRIL	570	0	1	0	28	2	0	0	0	0	0		1 22
MAY	589	1	26	8	19	8	2	2	0	0	0		1 22
JUNE	570	3	15	7	12	17	1	0	0	0	0		
JULY	589	45	81	58	0	2	9	15	2	0	3		
AUGUST	589	31	53	37	2	10	7	10	1	0	1		
SEPTEMBER	570	1	18	7	23	5	0	2	0	0	0		
OCTOBER	589	0	2	1	28	3	0	0	0	0	0		1 22
NOVEMBER	570	0	0	0	30	0	0	0	0	0	0		1 22
DECEMBER	589	0	0	0	31	0	0	0	0	0	0		1 22
JANUARY	589	0	0	0	31	0	0	0	0	0	0		1 22
FEBRUARY	532	0	0	0	28	0	0	0	0	0	0		1 22
MARCH	589	0	0	0	31	0	0	0	0	0	0		1 22
TOTAL	6935	7	16	10	263	47	19	29	3	0	4		

Factors influencing reported use:
1 REPORTED USE BASED UPON ESTIMATES
22 INFREQUENT PATROLS

DAY USE

	DAY USE PARTY VISITS			INDIVID	
	WEEKDAYS	WEEKENDS	TOTAL	DAY USERS	
MONTH					
APRIL	5	5	10	25	
MAY	5	5	10	25	
JUNE	5	5	10	25	
JULY	25	15	40	100	
AUGUST	25	5	30	75	
SEPTEMBER	5	5	10	25	
OCTOBER	0	150	150	375	2
NOVEMBER	0	75	75	188	2
DECEMBER	0	50	50	125	2
JANUARY	0	50	50	125	2
FEBRUARY	0	25	25	63	2
MARCH	0	25	25	63	2
TOTAL	70	415	485	1213	

Factors influencing reported use:
2 WEEKEND/WEEKDAY SPLIT UNAVAILABLE

Note: - Beginning in October 1988, Day Use Party Visit figures for most Provincial Recreation Areas are based upon automatic traffic counter readings. Day use estimates from April through to September 1988, represent minimum estimates based upon a pre-determined relationship between camping and day use.

HISTORICAL COMPARISON

EAST CENTRAL REGION
MURIEL LAKE RECREATION AREA
1988 / 1989 FISCAL YEAR

	SUM					
	1984/85 (63)	1985/86 (63)	1986/87 (63)	1987/88 (82)	1988/89	% CHANGE FROM LAST YEAR
TYPE OF USE						
OCCUPIED CAMPSITE NIGHTS				908	688	-24
DAY USE PARTY VISITS				140	485	246

Factors influencing reported use:
63 STATS NOT REPORTED-INCOMPATIBLE COLLECTION METHOD.
82 DATA FOR ONE PEAK SEASON MONTH NOT AVAILABLE

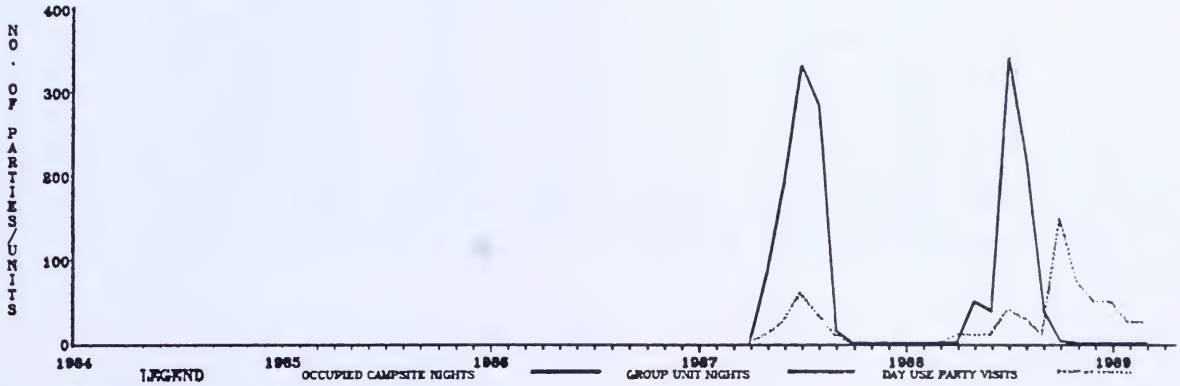

CAMPING USE

EAST CENTRAL REGION
NORTH BUCK LAKE RECREATION AREA
1988 / 1989 FISCAL YEAR

	OCCUPIED CAMPSITE NIGHTS			ACCOM.	INDIVIDUAL	UNITS
	WEEKDAYS	WEEKENDS	TOTAL	UNIT NIGHTS	CAMPER NIGHTS	TURNED AWAY
MONTH						
APRIL	0	5	5	5	18	
MAY	285	1048	1333	1422	4656	
JUNE	223	712	935	998	3254	
JULY	595	1024	1619	1727	5531	
AUGUST	592	486	1078	1150	3585	
SEPTEMBER	79	368	447	477	1570	
OCTOBER	0	0	0	0	0	
NOVEMBER	0	0	0	0	0	
DECEMBER	0	0	0	0	0	
JANUARY	0	0	0	0	0	
FEBRUARY	0	0	0	0	0	
MARCH	0	0	0	0	0	
TOTAL	1774	3643	5417	5780	18614	

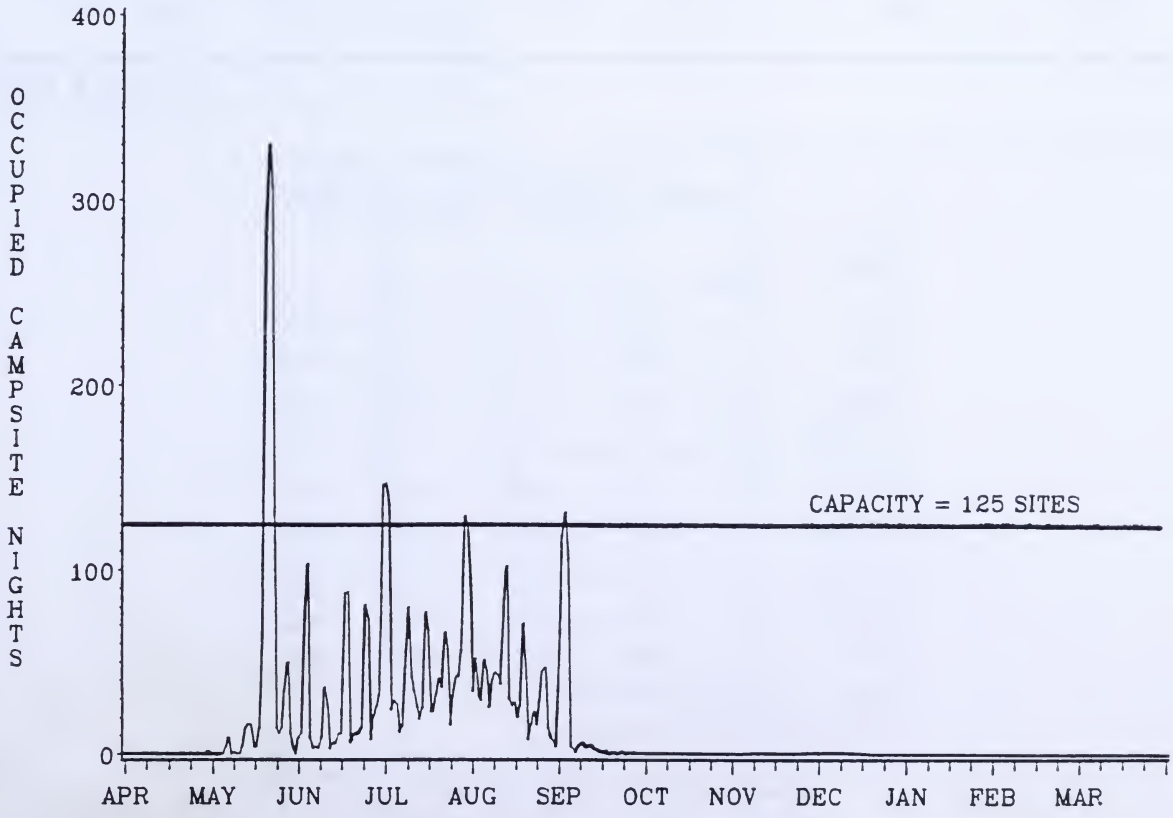

EAST CENTRAL REGION
NORTH BUCK LAKE RECREATION AREA
1988 / 1989 FISCAL YEAR

CAMPGROUND OCCUPANCY DATA

CAPACITY= 125 SITES

	SITE NIGHTS	AVG DAILY % OCCUPANCY			NUMBER OF NIGHTS AT % OCCUPANCY							OVERFLOW	
	AVAILABLE	WKDAY	WKEND	TOTAL	0	1-24	25-49	50-74	75-99	100	100+	UNIT NIGHTS	
MONTH													
APRIL	3750	0	0	0	27	3	0	0	0	0	0		1 22
MAY	3875	10	93	34	9	15	3	0	0	0	4		1 22
JUNE	3750	8	63	25	0	21	2	5	1	0	1		
JULY	3875	24	74	42	0	12	10	4	2	0	3		
AUGUST	3875	21	49	28	0	17	11	2	1	0	0		
SEPTEMBER	3750	3	29	12	10	16	1	0	2	0	1		
OCTOBER	0	0	0	0	31	0	0	0	0	0	0		
NOVEMBER	0	0	0	0	30	0	0	0	0	0	0		
DECEMBER	0	0	0	0	31	0	0	0	0	0	0		
JANUARY	0	0	0	0	31	0	0	0	0	0	0		
FEBRUARY	0	0	0	0	28	0	0	0	0	0	0		
MARCH	0	0	0	0	31	0	0	0	0	0	0		
TOTAL	22875	6	26	12	228	84	27	11	6	0	9		

Factors influencing reported use:
1 REPORTED USE BASED UPON ESTIMATES
22 INFREQUENT PATROLS

DAY USE

	DAY USE PARTY VISITS			INDIVID	
	WEEKDAYS	WEEKENDS	TOTAL	DAY USERS	
MONTH					
APRIL	0	5	5	13	
MAY	50	75	125	313	
JUNE	50	50	100	250	
JULY	125	75	200	500	
AUGUST	125	50	175	438	
SEPTEMBER	15	25	40	100	
OCTOBER	0	0	0	0	75 88
NOVEMBER	0	250	250	625	2
DECEMBER	200	400	600	1500	
JANUARY	0	1850	1850	4625	2
FEBRUARY	0	1150	1150	2875	2
MARCH	0	1775	1775	4438	2
TOTAL	565	5705	6270	15675	

Factors influencing reported use:
75 DATA NOT AVAILABLE
88 TRAFFIC COUNTER MALFUNCTION
2 WEEKEND/WEEKDAY SPLIT UNAVAILABLE
Note: - Beginning in October 1988, Day Use Party Visit figures for most Provincial Recreation Areas are based upon automatic traffic counter readings. Day use estimates from April through to September 1988, represent minimum estimates based upon a pre-determined relationship between camping and day use.

HISTORICAL COMPARISON

EAST CENTRAL REGION
NORTH BUCK LAKE RECREATION AREA
1988 / 1989 FISCAL YEAR

	SUM					
	1984/85 (63)	1985/86 (63)	1986/87 (63)	1987/88 (82)	1988/89	% CHANGE FROM LAST YEAR
TYPE OF USE						
OCCUPIED CAMPSITE NIGHTS				5877	5417	-8
DAY USE PARTY VISITS				710	6270	783

Factors influencing reported use:
63 STATS NOT REPORTED-INCOMPATIBLE COLLECTION METHOD.
82 DATA FOR ONE PEAK SEASON MONTH NOT AVAILABLE



CAMPING USE

EAST CENTRAL REGION
PLAMONDON BEACH RECREATION AREA
1988 / 1989 FISCAL YEAR

	OCCUPIED CAMPSITE NIGHTS			ACCOM.	INDIVIDUAL	UNITS
	WEEKDAYS	WEEKENDS	TOTAL	UNIT NIGHTS	CAMPER NIGHTS	TURNED AWAY
MONTH						
APRIL	0	0	0	0	0	
MAY	27	54	81	87	254	
JUNE	28	51	79	85	247	
JULY	50	171	221	237	697	
AUGUST	53	37	90	96	277	
SEPTEMBER	4	28	32	34	102	
OCTOBER	0	0	0	0	0	
NOVEMBER	0	0	0	0	0	
DECEMBER	0	0	0	0	0	
JANUARY	0	0	0	0	0	
FEBRUARY	0	0	0	0	0	
MARCH	0	0	0	0	0	
TOTAL	162	341	503	539	1577	

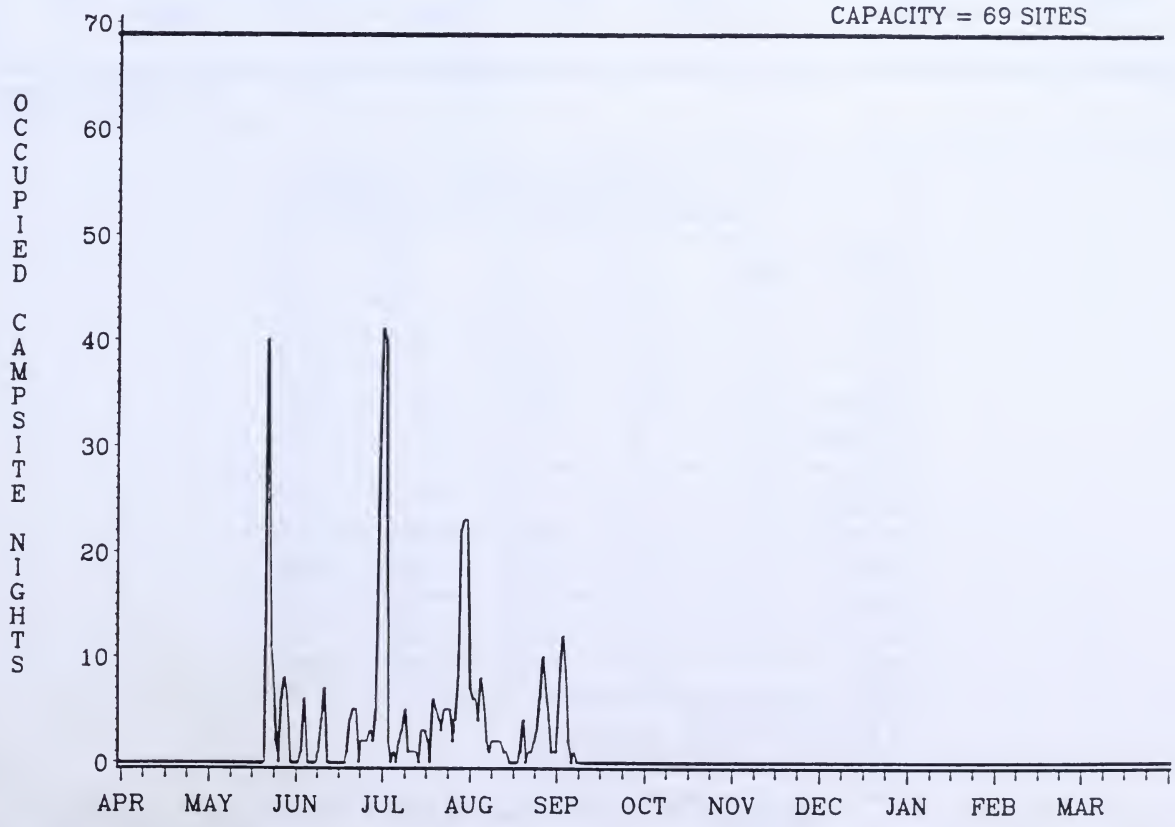

EAST CENTRAL REGION
PLAMONDON BEACH RECREATION AREA
1988 / 1989 FISCAL YEAR

CAMPGROUND OCCUPANCY DATA

CAPACITY= 69 SITES

	SITE NIGHTS	AVG DAILY % OCCUPANCY			NUMBER OF NIGHTS AT % OCCUPANCY							OVERFLOW	
	AVAILABLE	WKDAY	WKEND	TOTAL	0	1-24	25-49	50-74	75-99	100	100+	UNIT NIGHTS	
MONTH													
APRIL	2070	0	0	0	30	0	0	0	0	0	0		1 22
MAY	2139	2	9	4	24	6	0	1	0	0	0		1 22
JUNE	2070	2	8	4	14	15	1	0	0	0	0		
JULY	2139	4	23	10	4	22	3	2	0	0	0		
AUGUST	2139	3	7	4	5	26	0	0	0	0	0		
SEPTEMBER	2070	0	4	2	24	6	0	0	0	0	0		
OCTOBER	0	0	0	0	31	0	0	0	0	0	0		
NOVEMBER	0	0	0	0	30	0	0	0	0	0	0		
DECEMBER	0	0	0	0	31	0	0	0	0	0	0		
JANUARY	0	0	0	0	31	0	0	0	0	0	0		
FEBRUARY	0	0	0	0	28	0	0	0	0	0	0		
MARCH	0	0	0	0	31	0	0	0	0	0	0		
TOTAL	12627	1	4	2	283	75	4	3	0	0	0		

Factors influencing reported use:
1 REPORTED USE BASED UPON ESTIMATES
22 INFREQUENT PATROLS

DAY USE

	DAY USE PARTY VISITS			INDIVID	
	WEEKDAYS	WEEKENDS	TOTAL	DAY USERS	
MONTH					
APRIL	0	0	0	0	75
MAY	10	5	15	38	1
JUNE	275	250	525	1313	
JULY	525	450	975	2438	
AUGUST	450	300	750	1875	
SEPTEMBER	5	5	10	25	1
OCTOBER	0	0	0	0	75 87
NOVEMBER	0	75	75	188	2
DECEMBER	0	250	250	625	2
JANUARY	0	200	200	500	2
FEBRUARY	0	175	175	438	2
MARCH	0	200	200	500	2
TOTAL	1265	1910	3175	7938	

Factors influencing reported use:
75 DATA NOT AVAILABLE
1 REPORTED USE BASED UPON ESTIMATES
87 NO TRAFFIC COUNTER IN OPERATION
2 WEEKEND/WEEKDAY SPLIT UNAVAILABLE

Note: - The above Day Use Party Visit figures are based upon automatic traffic counter readings unless otherwise indicated.

HISTORICAL COMPARISON

EAST CENTRAL REGION
PLAMONDON BEACH RECREATION AREA
1988 / 1989 FISCAL YEAR

	SUM					
	1984/85 (63)	1985/86 (63)	1986/87 (63)	1987/88 (82)	1988/89 (82)	% CHANGE FROM LAST YEAR
TYPE OF USE						
OCCUPIED CAMPSITE NIGHTS				818	503	-39
DAY USE PARTY VISITS				130	3175	2342

Factors influencing reported use:
63 STATS NOT REPORTED-INCOMPATIBLE COLLECTION METHOD.
82 DATA FOR ONE PEAK SEASON MONTH NOT AVAILABLE



CAMPING USE

EAST CENTRAL REGION
VEZEAU BEACH RECREATION AREA
1988 / 1989 FISCAL YEAR

	OCCUPIED CAMPSITE NIGHTS			ACCOM.	INDIVIDUAL	UNITS
	WEEKDAYS	WEEKENDS	TOTAL	UNIT NIGHTS	CAMPER NIGHTS	TURNED AWAY
MONTH						
APRIL	1	2	3	3	8	
MAY	15	20	35	36	98	
JUNE	74	46	120	123	333	
JULY	23	23	46	47	129	
AUGUST	0	0	0	0	0	
SEPTEMBER	0	0	0	0	0	
OCTOBER	0	0	0	0	0	
NOVEMBER	0	0	0	0	0	
DECEMBER	0	0	0	0	0	
JANUARY	0	0	0	0	0	
FEBRUARY	0	0	0	0	0	
MARCH	0	0	0	0	0	
TOTAL	113	91	204	209	569	

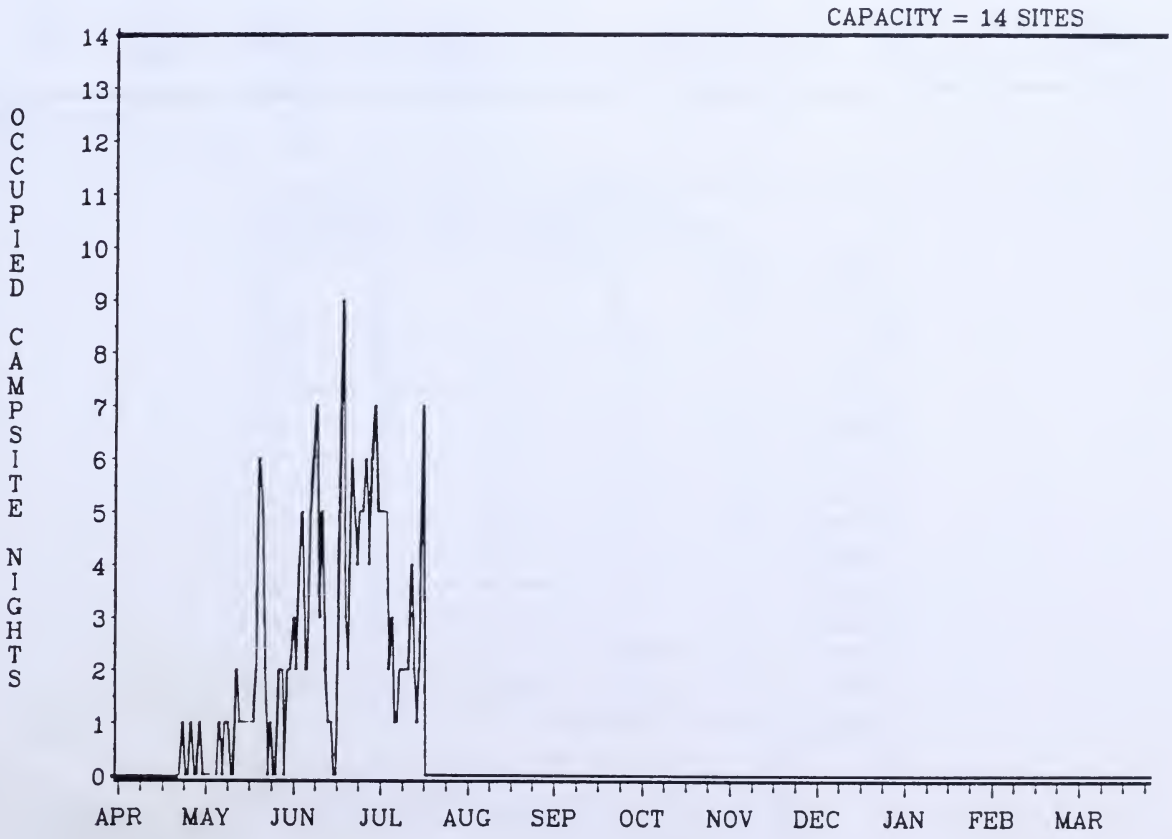

EAST CENTRAL REGION
VEZEAU BEACH RECREATION AREA
1988 / 1989 FISCAL YEAR

CAMPGROUND OCCUPANCY DATA

CAPACITY= 14 SITES

	SITE NIGHTS	AVG DAILY % OCCUPANCY			NUMBER OF NIGHTS AT % OCCUPANCY							OVERFLOW	
	AVAILABLE	WKDAY	WKEND	TOTAL	0	1-24	25-49	50-74	75-99	100	100+	UNIT NIGHTS	
MONTH													
APRIL	420	0	1	1	27	3	0	0	0	0	0		1 22
MAY	434	5	16	8	12	17	2	0	0	0	0		1 22
JUNE	420	25	37	29	2	10	15	3	0	0	0		
JULY	252	14	27	18	15	11	4	1	0	0	0		
AUGUST	0	0	0	0	31	0	0	0	0	0	0		91
SEPTEMBER	0	0	0	0	30	0	0	0	0	0	0		91
OCTOBER	0	0	0	0	31	0	0	0	0	0	0		91
NOVEMBER	0	0	0	0	30	0	0	0	0	0	0		91
DECEMBER	0	0	0	0	31	0	0	0	0	0	0		91
JANUARY	0	0	0	0	31	0	0	0	0	0	0		91
FEBRUARY	0	0	0	0	28	0	0	0	0	0	0		91
MARCH	0	0	0	0	31	0	0	0	0	0	0		91
TOTAL	1526	4	7	5	299	41	21	4	0	0	0		

Factors influencing reported use:
1 REPORTED USE BASED UPON ESTIMATES
22 INFREQUENT PATROLS
91 DIVESTED

DAY USE

	DAY USE PARTY VISITS			INDIVID	
	WEEKDAYS	WEEKENDS	TOTAL	DAY USERS	
MONTH					
APRIL	5	5	10	25	
MAY	25	15	40	100	
JUNE	150	25	175	438	
JULY	50	15	65	163	
AUGUST	0	0	0	0	91
SEPTEMBER	0	0	0	0	91
OCTOBER	0	0	0	0	91
NOVEMBER	0	0	0	0	91
DECEMBER	0	0	0	0	91
JANUARY	0	0	0	0	91
FEBRUARY	0	0	0	0	91
MARCH	0	0	0	0	91
TOTAL	230	60	290	725	

Factors influencing reported use:
91 DIVESTED

Note: - Beginning in October 1988, Day Use Party Visit figures for most Provincial Recreation Areas are based upon automatic traffic counter readings. Day use estimates from April through to September 1988, represent minimum estimates based upon a pre-determined relationship between camping and day use.

HISTORICAL COMPARISON

EAST CENTRAL REGION
VEZEAU BEACH RECREATION AREA
1988 / 1989 FISCAL YEAR

	SUM					
	1984/85 (63)	1985/86 (63)	1986/87 (63)	1987/88 (82)	1988/89 (91)	% CHANGE FROM LAST YEAR
TYPE OF USE						
OCCUPIED CAMPSITE NIGHTS				481	204	-58
DAY USE PARTY VISITS				665	290	-56

Factors influencing reported use:
63 STATS NOT REPORTED-INCOMPATIBLE COLLECTION METHOD.
82 DATA FOR ONE PEAK SEASON MONTH NOT AVAILABLE
91 DIVESTED

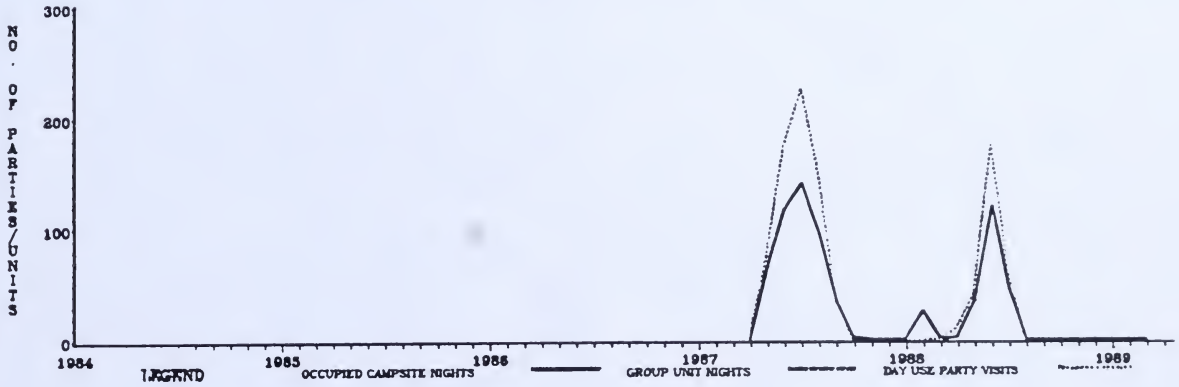

KANANASKIS COUNTRY

REGIONAL SUMMARY
Kananaskis Country

CAMPING USE

KANANASKIS COUNTRY
1988 / 1989 FISCAL YEAR

	OCCUPIED CAMPSITE NIGHTS			ACCOM.	INDIVIDUAL	UNITS
	WEEKDAYS	WEEKENDS	TOTAL	UNIT NIGHTS	CAMPER NIGHTS	TURNED AWAY
MONTH						
APRIL	480	2111	2591	2827	8279	
MAY	3031	10236	13267	14971	41885	175
JUNE	7924	14916	22840	26013	74667	274
JULY	18781	22272	41053	46782	132523	159
AUGUST	18160	12408	30568	35017	99003	5
SEPTEMBER	4665	9056	13721	15991	45007	8
OCTOBER	1207	3605	4812	4812	12906	
NOVEMBER	290	478	768	768	2162	
DECEMBER	160	300	460	460	1152	
JANUARY	87	368	455	455	1073	
FEBRUARY	86	315	401	401	863	
MARCH	352	812	1164	1164	2874	
TOTAL	55223	76877	132100	149661	422395	621

Note: - Camping use figures include Backcountry Camping.

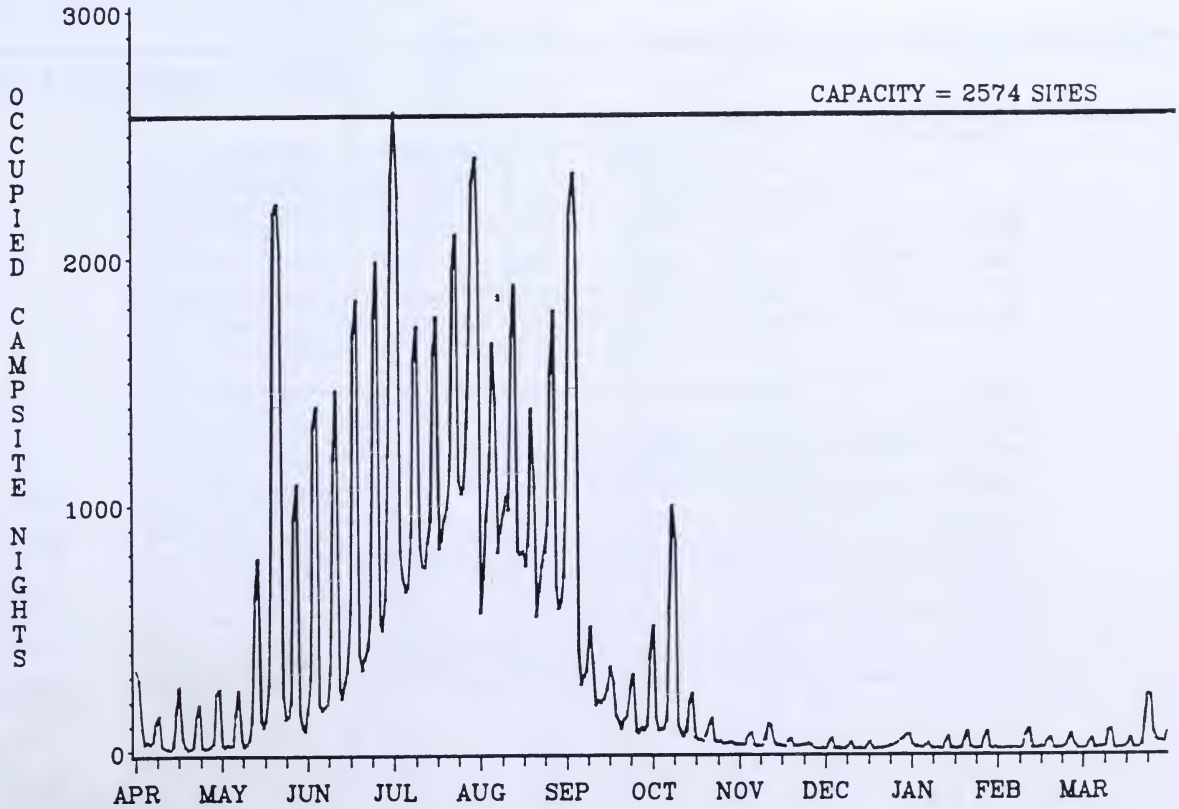

KANANASKIS COUNTRY
1988 / 1989 FISCAL YEAR

CAMPGROUND OCCUPANCY DATA

CAPACITY= 2574 SITES

	SITE NIGHTS	AVG DAILY % OCCUPANCY			NUMBER OF NIGHTS AT % OCCUPANCY							OVERFLOW
	AVAILABLE	WKDAY	WKEND	TOTAL	0	1-24	25-49	50-74	75-99	100	100+	UNIT NIGHTS
MONTH												
APRIL	19620	4	32	13	0	24	5	1	0	0	0	156
MAY	52089	9	60	25	0	23	4	1	2	0	1	564
JUNE	69058	17	70	33	0	20	1	7	2	0	0	100
JULY	79298	37	79	52	0	0	18	6	6	0	1	218
AUGUST	79298	31	61	39	0	4	20	7	0	0	0	7
SEPTEMBER	57235	13	45	24	0	25	1	1	3	0	0	86
OCTOBER	36319	5	30	13	0	27	2	2	0	0	0	279
NOVEMBER	29760	1	5	3	0	30	0	0	0	0	0	
DECEMBER	20294	1	4	2	2	29	0	0	0	0	0	56
JANUARY	20274	1	6	2	0	31	0	0	0	0	0	77
FEBRUARY	18312	1	6	2	0	28	0	0	0	0	0	97
MARCH	20274	2	14	6	0	29	2	0	0	0	0	146
TOTAL	501831	10	34	18	2	270	53	25	13	0	2	1786

Note: - Camping use figures include Backcountry Camping.

GROUP CAMPING USE

	GROUP UNIT NIGHTS			INDIVIDUAL	OCCUPANCY	
	WEEKDAYS	WEEKENDS	TOTAL	CAMPER NIGHTS	AREA NITES AVAILABLE	AREA NITES OCCUPIED
MONTH						
APRIL	40	198	238	770	150	27
MAY	312	803	1115	3287	423	122
JUNE	1225	979	2204	6418	450	194
JULY	518	1143	1661	4939	465	207
AUGUST	577	679	1256	3654	465	131
SEPTEMBER	175	665	840	2444	450	100
OCTOBER	213	721	934	2533	390	87
NOVEMBER	0	203	203	595	150	29
DECEMBER	4	62	66	193	124	15
JANUARY	0	198	198	588	124	17
FEBRUARY	12	119	131	378	112	22
MARCH	34	183	217	608	155	24
TOTAL	3110	5953	9063	26409	3458	975

DAY USE

KANANASKIS COUNTRY
1988 / 1989 FISCAL YEAR

	DAY USE PARTY VISITS			INDIVID	
	WEEKDAYS	WEEKENDS	TOTAL	DAY USERS	
MONTH					
APRIL	11975	17150	29125	77957	
MAY	14125	23100	37225	99992	
JUNE	21925	22750	44675	118512	
JULY	25450	34625	60075	160575	
AUGUST	28300	24150	52450	138370	
SEPTEMBER	19525	19725	39250	104042	
OCTOBER	0	54275	54275	151970	2 59
NOVEMBER	0	25250	25250	70700	2 59
DECEMBER	0	36675	36675	102690	2 59
JANUARY	0	50000	50000	140000	2 59
FEBRUARY	0	36875	36875	103250	2 59
MARCH	0	49050	49050	137340	2 59
TOTAL	121300	393625	514925	1405400	

Factors influencing reported use:
2 WEEKEND/WEEKDAY SPLIT UNAVAILABLE
59 DAY USE ESTIMATES FOR SOME AREAS

HISTORICAL COMPARISON

	SUM					
	1984/85	1985/86	1986/87	1987/88	1988/89	% CHANGE FROM LAST YEAR
TYPE OF USE						
OCCUPIED CAMPSITE NIGHTS	109013	116685	130554	130811	132100	1
GROUP UNIT NIGHTS			8585	8119	9063	12
DAY USE PARTY VISITS	N/A	N/A	N/A	273275	514925	

Note: - The above Occupied Campsite Night figures include Backcountry use.

- A system to calculate Group Unit Night figures was introduced in 1986.

- The above 1988/89 Day Use Party Visit figures include off-season use (with the exception of Peter Lougheed Provincial Park) but 1987/88 does not. For comparitive purposes,peak season Day Party Visits are 262,800. This represents a 4 percent decrease over 1987/88.

N/A - Day Use Party Visit figures prior to 1987 are not reported due to the phased implementation of a new collection methodology based upon traffic counters.

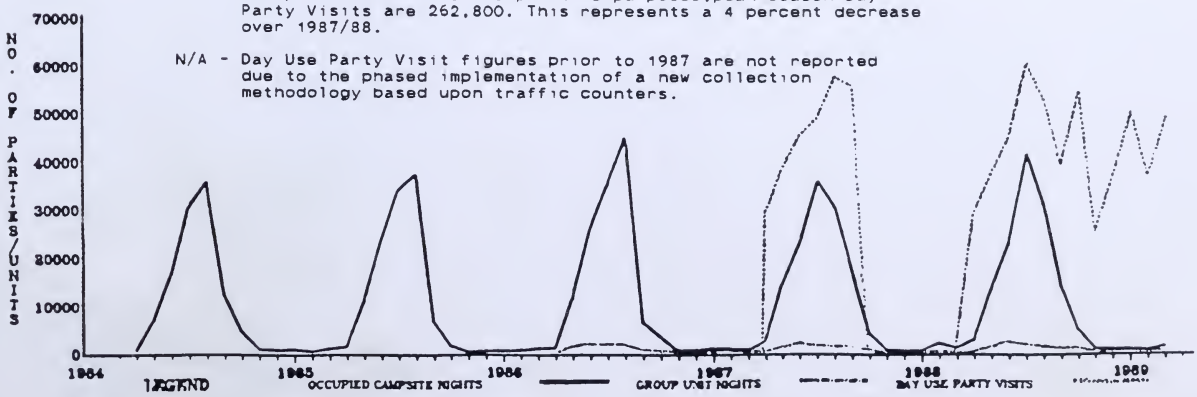

DISTRICTS AND SUB-DISTRICTS
Kananaskis Country

CAMPING USE

KANANASKIS COUNTRY
KANANASKIS CENTRAL DISTRICT
1988 / 1989 FISCAL YEAR

	OCCUPIED CAMPSITE NIGHTS			ACCOM.	INDIVIDUAL	UNITS
	WEEKDAYS	WEEKENDS	TOTAL	UNIT NIGHTS	CAMPER NIGHTS	TURNED AWAY
MONTH						
APRIL	269	945	1214	1383	4436	
MAY	1462	3766	5228	5884	17832	14
JUNE	3747	5300	9047	10368	30497	41
JULY	8659	7495	16154	18503	53014	27
AUGUST	8721	4524	13245	15288	43246	
SEPTEMBER	2395	3541	5936	6919	20325	8
OCTOBER	372	1433	1805	1805	5174	
NOVEMBER	34	157	191	191	546	
DECEMBER	123	158	281	281	802	
JANUARY	55	130	185	185	535	
FEBRUARY	60	136	196	196	566	
MARCH	232	368	600	600	1718	
TOTAL	26129	27953	54082	61603	178690	90

Note: - Camping use figures include Backcountry Camping.

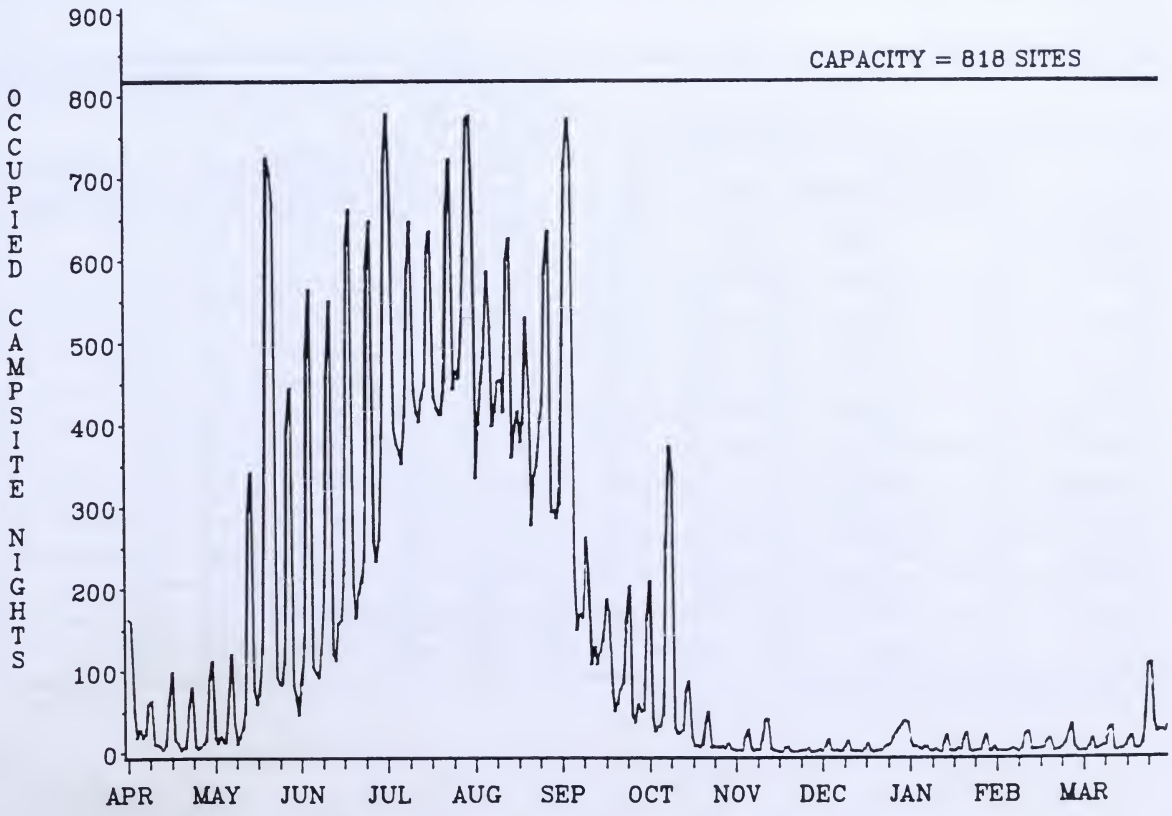

KANANASKIS COUNTRY
KANANASKIS CENTRAL DISTRICT
1988 / 1989 FISCAL YEAR

CAMPGROUND OCCUPANCY DATA

CAPACITY= 764 SITES

	SITE NIGHTS	AVG DAILY % OCCUPANCY			NUMBER OF NIGHTS AT % OCCUPANCY							OVERFLOW
	AVAILABLE	WKDAY	WKEND	TOTAL	0	1-24	25-49	50-74	75-99	100	100+	UNIT NIGHTS
MONTH												
APRIL	10620	4	27	11	0	25	5	0	0	0	0	
MAY	17515	12	62	29	0	23	2	3	3	0	0	
JUNE	20264	27	76	43	0	9	11	5	5	0	0	
JULY	23684	56	87	67	0	0	3	16	12	0	0	
AUGUST	23684	48	73	55	0	0	11	15	5	0	0	
SEPTEMBER	18138	19	54	32	0	17	9	1	3	0	0	
OCTOBER	12445	4	34	14	0	27	1	1	2	0	0	
NOVEMBER	11550	0	5	2	6	24	0	0	0	0	0	
DECEMBER	10943	2	4	3	2	29	0	0	0	0	0	
JANUARY	10943	1	4	2	2	29	0	0	0	0	0	
FEBRUARY	9884	1	5	2	2	26	0	0	0	0	0	
MARCH	10943	3	12	5	0	29	2	0	0	0	0	
TOTAL	180613	15	37	22	12	238	44	41	30	0	0	

Note: - The above figures do not include Backcountry Camping.

BACKCOUNTRY OCCUPANCY DATA

CAPACITY= 54 SITES

	SITE NIGHTS	AVG DAILY % OCCUPANCY			NUMBER OF NIGHTS AT % OCCUPANCY							OVERFLOW	
	AVAILABLE	WKDAY	WKEND	TOTAL	0	1-24	25-49	50-74	75-99	100	100+	UNIT NIGHTS	
MONTH													
APRIL	1020	0	0	0	30	0	0	0	0	0	0		65
MAY	1054	12	13	12	17	6	8	0	0	0	0		65
JUNE	1520	14	20	16	3	19	8	0	0	0	0		65
JULY	1674	16	24	19	1	23	6	1	0	0	0		
AUGUST	1674	18	20	19	0	22	9	0	0	0	0		
SEPTEMBER	1620	12	15	13	9	16	5	0	0	0	0		
OCTOBER	1674	1	9	4	25	3	3	0	0	0	0		
NOVEMBER	1320	0	0	0	30	0	0	0	0	0	0		
DECEMBER	1074	0	0	0	31	0	0	0	0	0	0		
JANUARY	1054	0	0	0	31	0	0	0	0	0	0		
FEBRUARY	952	0	0	0	28	0	0	0	0	0	0		
MARCH	1054	0	0	0	31	0	0	0	0	0	0		
TOTAL	15690	6	9	7	236	89	39	1	0	0	0		

Factors influencing reported use:
65 SOME AREAS W/O REGISTRATION SYSTEM IN PLACE

GROUP CAMPING USE

KANANASKIS COUNTRY
KANANASKIS CENTRAL DISTRICT
1988 / 1989 FISCAL YEAR

	GROUP UNIT NIGHTS			INDIVIDUAL	OCCUPANCY	
	WEEKDAYS	WEEKENDS	TOTAL	CAMPER NIGHTS	AREA NITES AVAILABLE	AREA NITES OCCUPIED
MONTH						
APRIL	40	140	180	592	60	19
MAY	171	248	419	1192	154	45
JUNE	606	308	914	2564	180	69
JULY	133	357	490	1418	186	65
AUGUST	195	251	446	1218	186	39
SEPTEMBER	15	166	181	494	180	27
OCTOBER	57	291	348	941	186	37
NOVEMBER	0	118	118	343	60	16
DECEMBER	0	35	35	103	62	9
JANUARY	0	40	40	117	62	7
FEBRUARY	12	64	76	218	56	13
MARCH	26	48	74	212	62	10
TOTAL	1255	2066	3321	9410	1434	356

DAY USE

	DAY USE PARTY VISITS			INDIVID	
	WEEKDAYS	WEEKENDS	TOTAL	DAY USERS	
MONTH					
APRIL	8600	11300	19900	56260	
MAY	8950	12850	21800	61820	
JUNE	14500	12975	27475	76625	
JULY	17825	19425	37250	104620	
AUGUST	19875	14700	34575	95775	
SEPTEMBER	13900	11750	25650	71390	
OCTOBER	0	28325	28325	84975	2
NOVEMBER	0	14300	14300	42900	2
DECEMBER	0	25500	25500	76500	2
JANUARY	0	35350	35350	106050	2
FEBRUARY	0	27550	27550	82650	2
MARCH	0	36325	36325	108975	2
TOTAL	83650	250350	334000	968540	

Factors influencing reported use:
2 WEEKEND/WEEKDAY SPLIT UNAVAILABLE

KANANASKIS COUNTRY
KANANASKIS CENTRAL DISTRICT
1988 / 1989 FISCAL YEAR

HISTORICAL COMPARISON

	SUM					
	1984/85 (26)	1985/86 (26)	1986/87 (26)	1987/88	1988/89	% CHANGE FROM LAST YEAR
TYPE OF USE						
OCCUPIED CAMPSITE NIGHTS	47155	49533	53492	56906	54082	-5
GROUP UNIT NIGHTS			2714	2762	3321	20
DAY USE PARTY VISITS				173325	334000	

Factors influencing reported use:
26 DAY USE STUDY NOT DONE-NO CALIBRATION FACTORS

Note: - The above Occupied Campsite Night figures include Backcountry use.

- A system to calculate Group Unit Night figures was introduced in 1986.

- The above 1988/89 Day Use Party Visit figures include off-season use but 1987/88 does not. For comparitive purposes,peak season Day Party Visits are 166,650. This represents a 4 percent decrease over 1987/88.

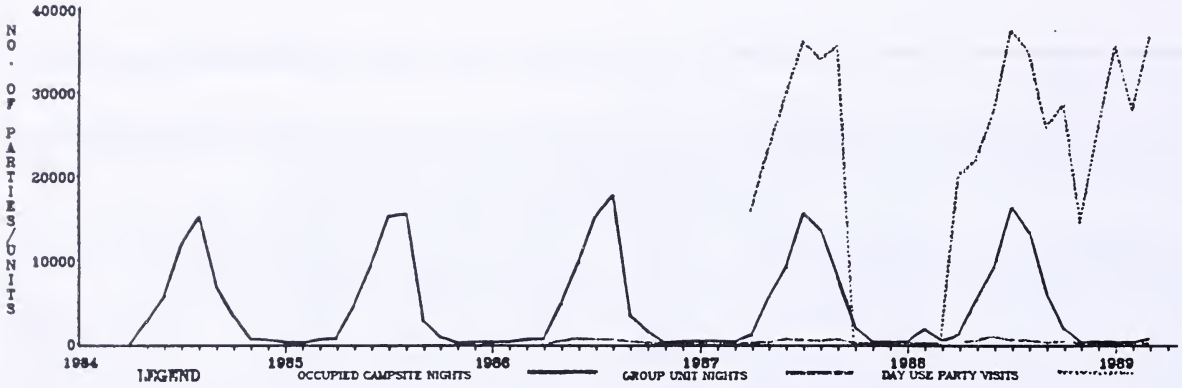

CAMPING USE

KANANASKIS COUNTRY
KANANASKIS CENTRAL DISTRICT
HIGHWAY #40 SUBDISTRICT
1988 / 1989 FISCAL YEAR

	OCCUPIED CAMPSITE NIGHTS			ACCOM.	INDIVIDUAL	UNITS
	WEEKDAYS	WEEKENDS	TOTAL	UNIT NIGHTS	CAMPER NIGHTS	TURNED AWAY
MONTH						
APRIL	216	743	959	1127	3737	
MAY	675	1592	2267	2707	8765	
JUNE	2243	2470	4713	5712	17261	8
JULY	5133	3196	8329	10082	29377	
AUGUST	5597	2253	7850	9518	27164	
SEPTEMBER	1520	1856	3376	4172	12555	
OCTOBER	234	1114	1348	1348	4088	
NOVEMBER	23	136	159	159	470	
DECEMBER	120	154	274	274	786	
JANUARY	48	129	177	177	517	
FEBRUARY	57	133	190	190	553	
MARCH	222	357	579	579	1670	
TOTAL	16088	14133	30221	36045	106944	8

Note: - Camping use figures include Backcountry Camping.

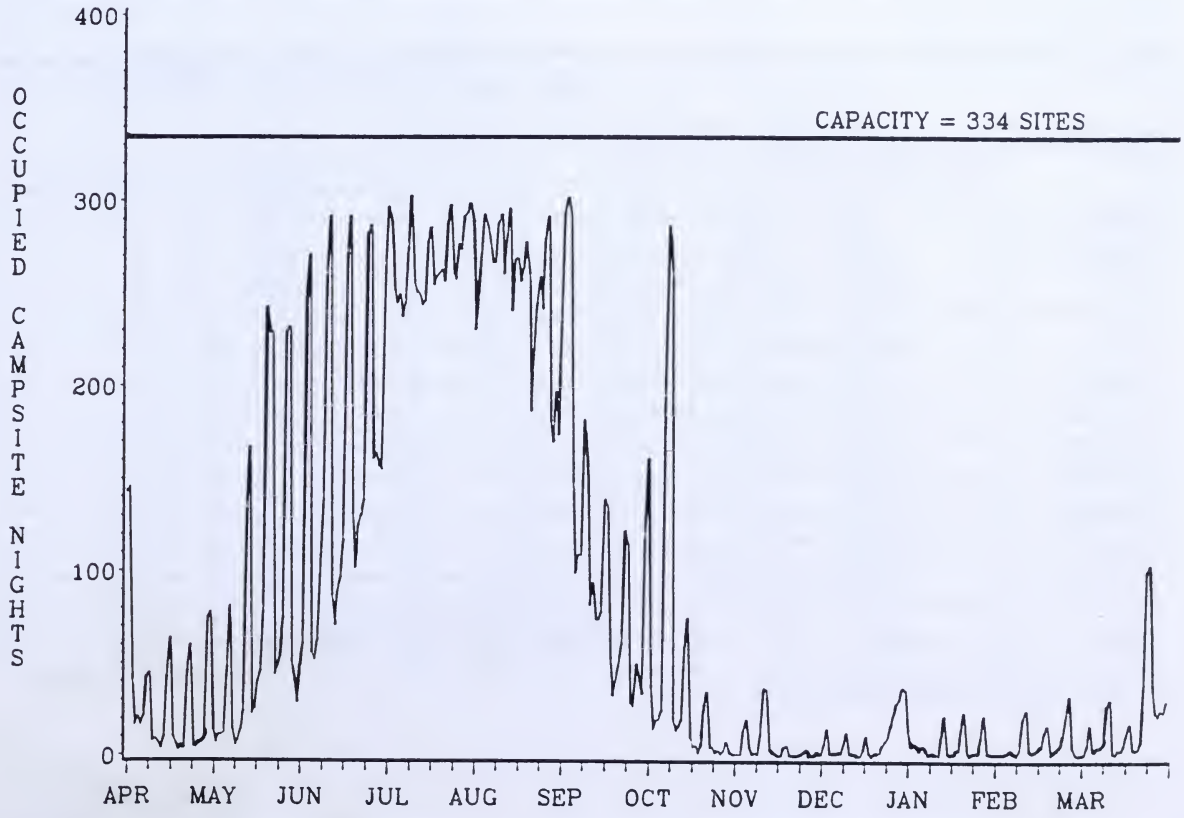

KANANASKIS COUNTRY
KANANASKIS CENTRAL DISTRICT
HIGHWAY #40 SUBDISTRICT
1988 / 1989 FISCAL YEAR

CAMPGROUND OCCUPANCY DATA

CAPACITY= 280 SITES

	SITE NIGHTS	AVG DAILY % OCCUPANCY			NUMBER OF NIGHTS AT % OCCUPANCY							OVERFLOW
	AVAILABLE	WKDAY	WKEND	TOTAL	0	1-24	25-49	50-74	75-99	100	100+	UNIT NIGHTS
MONTH												
APRIL	6870	5	32	14	0	24	4	2	0	0	0	
MAY	7099	12	75	30	0	21	3	2	1	4	0	
JUNE	7686	41	94	58	0	5	8	8	9	0	0	
JULY	8680	89	99	92	0	0	0	0	26	4	1	
AUGUST	8680	83	97	87	0	0	0	5	25	1	0	
SEPTEMBER	8400	25	63	38	0	10	13	3	1	3	0	
OCTOBER	7609	4	43	17	0	25	2	2	2	0	0	
NOVEMBER	6870	0	7	2	8	22	0	0	0	0	0	
DECEMBER	7099	3	6	4	2	29	0	0	0	0	0	
JANUARY	7099	1	6	2	2	29	0	0	0	0	0	
FEBRUARY	6412	1	7	3	2	26	0	0	0	0	0	
MARCH	7099	4	17	8	0	29	2	0	0	0	0	
TOTAL	89603	22	46	30	14	220	32	22	64	12	1	

Note: - The above figures do not include Backcountry Camping.

BACKCOUNTRY OCCUPANCY DATA

CAPACITY= 54 SITES

	SITE NIGHTS	AVG DAILY % OCCUPANCY			NUMBER OF NIGHTS AT % OCCUPANCY							OVERFLOW	
	AVAILABLE	WKDAY	WKEND	TOTAL	0	1-24	25-49	50-74	75-99	100	100+	UNIT NIGHTS	
MONTH													
APRIL	1020	0	0	0	30	0	0	0	0	0	0		65
MAY	1054	12	13	12	17	6	8	0	0	0	0		65
JUNE	1520	14	20	16	3	19	8	0	0	0	0		65
JULY	1674	16	24	19	1	23	6	1	0	0	0		
AUGUST	1674	18	20	19	0	22	9	0	0	0	0		
SEPTEMBER	1620	12	15	13	9	16	5	0	0	0	0		
OCTOBER	1674	1	9	4	25	3	3	0	0	0	0		
NOVEMBER	1320	0	0	0	30	0	0	0	0	0	0		
DECEMBER	1074	0	0	0	31	0	0	0	0	0	0		
JANUARY	1054	0	0	0	31	0	0	0	0	0	0		
FEBRUARY	952	0	0	0	28	0	0	0	0	0	0		
MARCH	1054	0	0	0	31	0	0	0	0	0	0		
TOTAL	15690	6	9	7	236	89	39	1	0	0	0		

Factors influencing reported use:
65 SOME AREAS W/O REGISTRATION SYSTEM IN PLACE

GROUP CAMPING USE

KANANASKIS COUNTRY
KANANASKIS CENTRAL DISTRICT
HIGHWAY #40 SUBDISTRICT
1988 / 1989 FISCAL YEAR

	GROUP UNIT NIGHTS			INDIVIDUAL	OCCUPANCY	
	WEEKDAYS	WEEKENDS	TOTAL	CAMPER NIGHTS	AREA NITES AVAILABLE	AREA NITES OCCUPIED
MONTH						
APRIL	0	0	0	0	0	0
MAY	70	31	101	223	40	10
JUNE	186	126	312	701	60	33
JULY	26	98	124	281	62	21
AUGUST	125	76	201	455	62	15
SEPTEMBER	15	51	66	148	60	9
OCTOBER	17	76	93	191	62	9
NOVEMBER	0	0	0	0	0	0
DECEMBER	0	0	0	0	0	0
JANUARY	0	0	0	0	0	0
FEBRUARY	0	0	0	0	0	0
MARCH	0	0	0	0	0	0
TOTAL	439	458	897	2000	346	97

DAY USE

	DAY USE PARTY VISITS			INDIVID	
	WEEKDAYS	WEEKENDS	TOTAL	DAY USERS	
MONTH					
APRIL	5975	8150	14125	39985	
MAY	6225	8375	14600	41310	
JUNE	8925	8625	17550	49080	
JULY	11675	12300	23975	67255	
AUGUST	12600	9825	22425	62235	
SEPTEMBER	8125	7300	15425	43025	
OCTOBER	0	17975	17975	53925	2
NOVEMBER	0	10250	10250	30750	2
DECEMBER	0	20275	20275	60825	2
JANUARY	0	29000	29000	87000	2
FEBRUARY	0	21525	21525	64575	2
MARCH	0	30875	30875	92625	2
TOTAL	53525	184475	238000	692590	

Factors influencing reported use:
2 WEEKEND/WEEKDAY SPLIT UNAVAILABLE

KANANASKIS COUNTRY
KANANASKIS CENTRAL DISTRICT
HIGHWAY #40 SUBDISTRICT
1988 / 1989 FISCAL YEAR

HISTORICAL COMPARISON

	SUM					
	1984/85 (26)	1985/86 (26)	1986/87 (26)	1987/88	1988/89	% CHANGE FROM LAST YEAR
TYPE OF USE						
OCCUPIED CAMPSITE NIGHTS	21365	25031	25708	31307	30221	-3
GROUP UNIT NIGHTS			667	492	897	82
DAY USE PARTY VISITS				94875	238000	

Factors influencing reported use:
26 DAY USE STUDY NOT DONE-NO CALIBRATION FACTORS

Note: - The above Occupied Campsite Night figures include Backcountry use.

- A system to calculate Group Unit Night figures was introduced in 1986.

- The above 1988/89 Day Use Party Visit figures include off-season use but 1987/88 does not. For comparitive purposes,peak season Day Party Visits are 108,100. This represents a 14 percent increase over 1987/88.

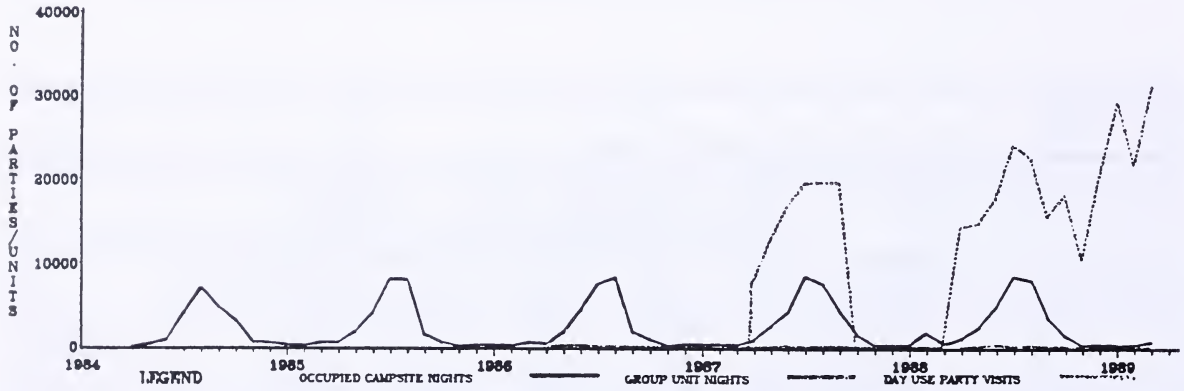

CAMPING USE

KANANASKIS COUNTRY
KANANASKIS CENTRAL DISTRICT
SIBBALD SUBDISTRICT
1988 / 1989 FISCAL YEAR

	OCCUPIED CAMPSITE NIGHTS			ACCOM.	INDIVIDUAL	UNITS
	WEEKDAYS	WEEKENDS	TOTAL	UNIT NIGHTS	CAMPER NIGHTS	TURNED AWAY
MONTH						
APRIL	0	0	0	0	0	
MAY	5	517	522	625	1722	
JUNE	49	560	609	729	2005	18
JULY	193	984	1177	1409	3865	
AUGUST	117	314	431	516	1411	
SEPTEMBER	38	341	379	454	1247	
OCTOBER	0	0	0	0	0	
NOVEMBER	0	0	0	0	0	
DECEMBER	0	0	0	0	0	
JANUARY	0	0	0	0	0	
FEBRUARY	0	0	0	0	0	
MARCH	0	0	0	0	0	
TOTAL	402	2716	3118	3732	10249	18

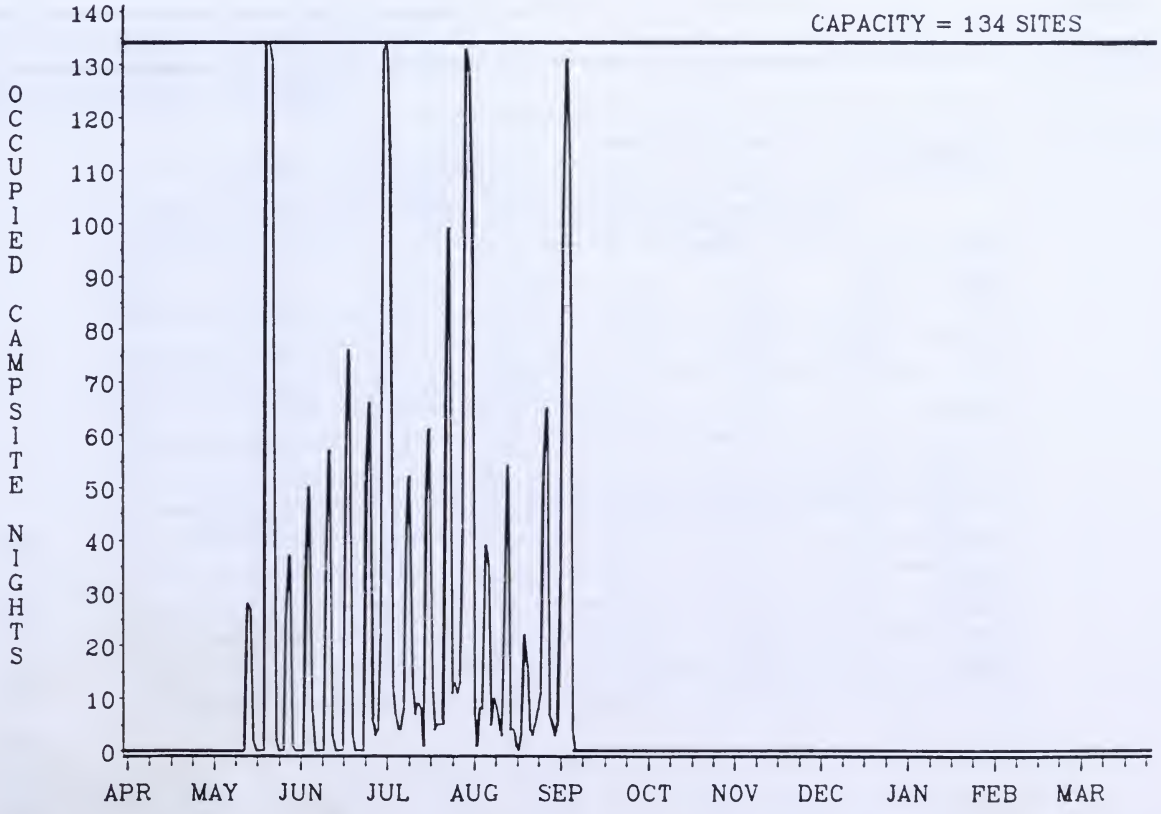

KANANASKIS COUNTRY
KANANASKIS CENTRAL DISTRICT
SIBBALD SUBDISTRICT
1988 / 1989 FISCAL YEAR

CAMPGROUND OCCUPANCY DATA

CAPACITY= 134 SITES

	SITE NIGHTS	AVG DAILY % OCCUPANCY			NUMBER OF NIGHTS AT % OCCUPANCY							OVERFLOW
	AVAILABLE	WKDAY	WKEND	TOTAL	0	1-24	25-49	50-74	75-99	100	100+	UNIT NIGHTS
MONTH												
APRIL	0	0	0	0	30	0	0	0	0	0	0	
MAY	1340	1	55	39	21	6	1	0	1	2	0	
JUNE	2144	5	46	28	14	7	7	1	1	0	0	
JULY	4154	7	67	28	0	19	5	2	4	1	0	
AUGUST	4154	4	29	10	1	25	5	0	0	0	0	
SEPTEMBER	670	14	85	57	25	1	1	1	2	0	0	
OCTOBER	0	0	0	0	31	0	0	0	0	0	0	
NOVEMBER	0	0	0	0	30	0	0	0	0	0	0	
DECEMBER	0	0	0	0	31	0	0	0	0	0	0	
JANUARY	0	0	0	0	31	0	0	0	0	0	0	
FEBRUARY	0	0	0	0	28	0	0	0	0	0	0	
MARCH	0	0	0	0	31	0	0	0	0	0	0	
TOTAL	12462	3	24	14	273	58	19	4	8	3	0	

GROUP CAMPING USE

	GROUP UNIT NIGHTS			INDIVIDUAL	OCCUPANCY	
	WEEKDAYS	WEEKENDS	TOTAL	CAMPER NIGHTS	AREA NITES AVAILABLE	AREA NITES OCCUPIED
MONTH						
APRIL	40	140	180	592	60	19
MAY	41	172	213	661	62	22
JUNE	81	119	200	634	60	22
JULY	84	196	280	880	62	31
AUGUST	50	109	159	509	62	17
SEPTEMBER	0	73	73	219	60	10
OCTOBER	0	166	166	488	62	18
NOVEMBER	0	118	118	343	60	16
DECEMBER	0	35	35	103	62	9
JANUARY	0	40	40	117	62	7
FEBRUARY	12	64	76	218	56	13
MARCH	26	48	74	212	62	10
TOTAL	334	1280	1614	4976	730	194

DAY USE

KANANASKIS COUNTRY
KANANASKIS CENTRAL DISTRICT
SIBBALD SUBDISTRICT
1988 / 1989 FISCAL YEAR

	DAY USE PARTY VISITS			INDIVID	
	WEEKDAYS	WEEKENDS	TOTAL	DAY USERS	
MONTH					
APRIL	625	1775	2400	5635	
MAY	725	1500	2225	5195	
JUNE	1125	1475	2600	6015	
JULY	1175	1975	3150	7325	
AUGUST	1350	1425	2775	6390	
SEPTEMBER	1100	1000	2100	4820	
OCTOBER	0	4500	4500	10800	2
NOVEMBER	0	400	400	960	2
DECEMBER	0	475	475	1140	2 70
JANUARY	0	500	500	1200	2
FEBRUARY	0	725	725	1740	2
MARCH	0	750	750	1800	2
TOTAL	6100	16500	22600	53020	

Factors influencing reported use:
2 WEEKEND/WEEKDAY SPLIT UNAVAILABLE
70 ESTIMATES-TRAFFIC COUNTER MALFUNCTION

HISTORICAL COMPARISON

	SUM					
	1984/85 (26)	1985/86 (26)	1986/87 (26)	1987/88	1988/89	% CHANGE FROM LAST YEAR
TYPE OF USE						
OCCUPIED CAMPSITE NIGHTS	3970	3415	3870	3441	3118	-9
GROUP UNIT NIGHTS			1508	1576	1614	2
DAY USE PARTY VISITS				15750	22600	

Factors influencing reported use:
26 DAY USE STUDY NOT DONE-NO CALIBRATION FACTORS

Note: - A system to calculate Group Unit Night figures was introduced in 1986.

- The above 1988/89 Day Use Party Visit figures include off-season use but 1987/88 does not. For comparitive purposes,peak season Day Party Visits are 15,250. This represents a 3 percent decrease over 1987/88.

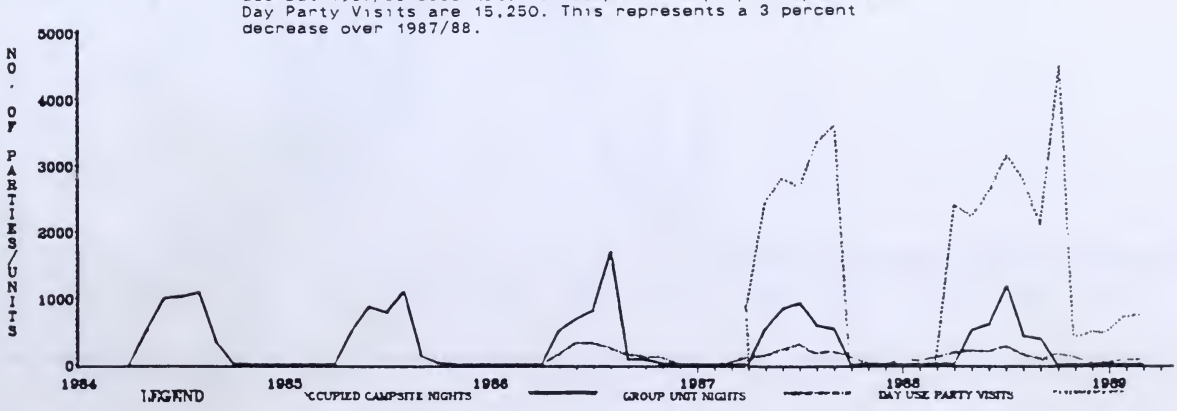

CAMPING USE

KANANASKIS COUNTRY
KANANASKIS CENTRAL DISTRICT
TRANS CANADA SUBDISTRICT
1988 / 1989 FISCAL YEAR

	OCCUPIED CAMPSITE NIGHTS			ACCOM.	INDIVIDUAL	UNITS
	WEEKDAYS	WEEKENDS	TOTAL	UNIT NIGHTS	CAMPER NIGHTS	TURNED AWAY
MONTH						
APRIL	53	202	255	256	698	
MAY	782	1657	2439	2552	7344	14
JUNE	1455	2270	3725	3927	11232	15
JULY	3333	3315	6648	7013	19772	27
AUGUST	3007	1957	4964	5254	14671	
SEPTEMBER	837	1344	2181	2293	6522	8
OCTOBER	138	319	457	457	1086	
NOVEMBER	11	21	32	32	76	
DECEMBER	3	4	7	7	16	
JANUARY	7	1	8	8	18	
FEBRUARY	3	3	6	6	13	
MARCH	10	11	21	21	47	
TOTAL	9639	11104	20743	21826	61496	64

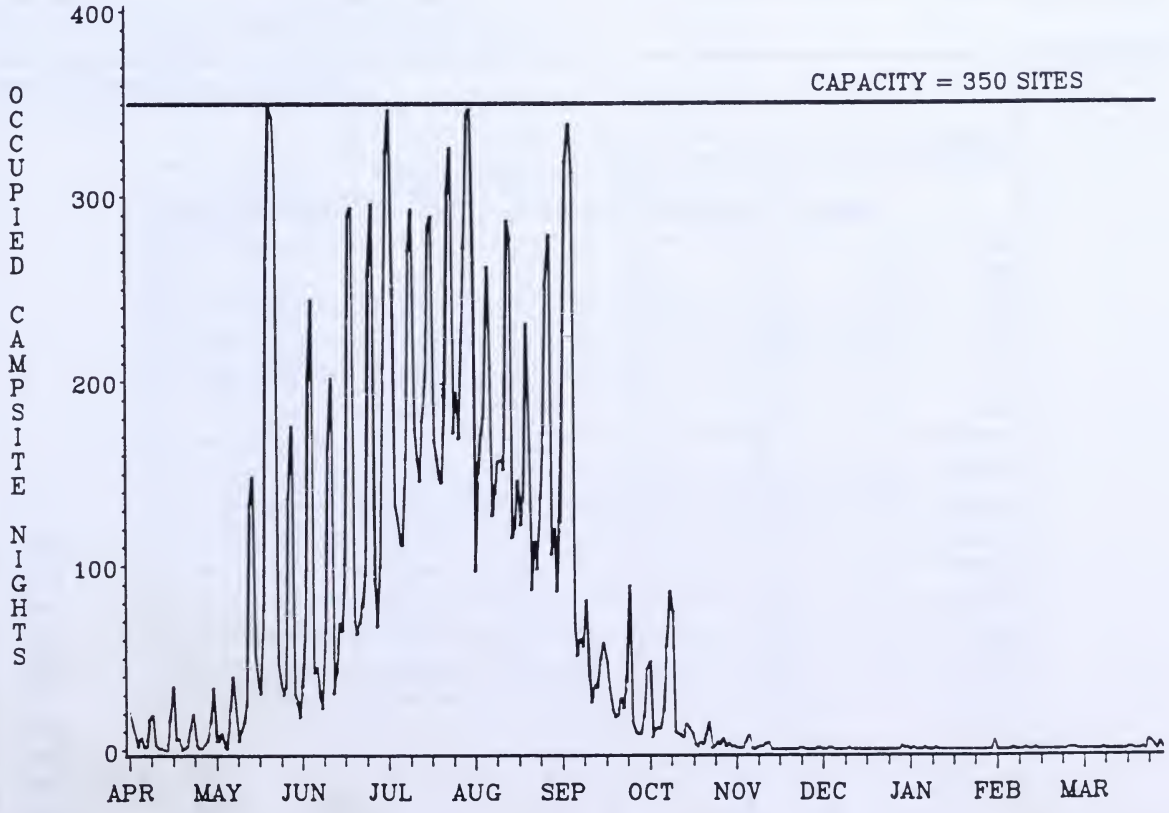

KANANASKIS COUNTRY
KANANASKIS CENTRAL DISTRICT
TRANS CANADA SUBDISTRICT
1988 / 1989 FISCAL YEAR

CAMPGROUND OCCUPANCY DATA

CAPACITY= 350 SITES

	SITE NIGHTS	AVG DAILY % OCCUPANCY			NUMBER OF NIGHTS AT % OCCUPANCY							OVERFLOW
	AVAILABLE	WKDAY	WKEND	TOTAL	0	1-24	25-49	50-74	75-99	100	100+	UNIT NIGHTS
MONTH												
APRIL	3750	2	16	7	3	25	2	0	0	0	0	
MAY	9076	13	56	27	0	23	3	1	4	0	0	
JUNE	10434	20	73	36	0	16	5	5	4	0	0	
JULY	10850	48	86	61	0	0	14	6	11	0	0	
AUGUST	10850	37	70	46	0	2	21	5	3	0	0	
SEPTEMBER	9068	14	42	24	0	24	2	1	3	0	0	
OCTOBER	4836	4	20	9	0	27	3	1	0	0	0	
NOVEMBER	4680	0	1	1	15	15	0	0	0	0	0	
DECEMBER	3844	0	0	0	25	6	0	0	0	0	0	
JANUARY	3844	0	0	0	27	4	0	0	0	0	0	
FEBRUARY	3472	0	0	0	22	6	0	0	0	0	0	
MARCH	3844	0	1	1	21	10	0	0	0	0	0	
TOTAL	78548	12	31	18	113	158	50	19	25	0	0	

GROUP CAMPING USE

	GROUP UNIT NIGHTS			INDIVIDUAL	OCCUPANCY	
	WEEKDAYS	WEEKENDS	TOTAL	CAMPER NIGHTS	AREA NITES AVAILABLE	AREA NITES OCCUPIED
MONTH						
APRIL	0	0	0	0	0	0
MAY	60	45	105	307	52	13
JUNE	339	63	402	1229	60	14
JULY	23	63	86	256	62	13
AUGUST	20	66	86	254	62	7
SEPTEMBER	0	42	42	126	60	8
OCTOBER	40	49	89	262	62	10
NOVEMBER	0	0	0	0	0	0
DECEMBER	0	0	0	0	0	0
JANUARY	0	0	0	0	0	0
FEBRUARY	0	0	0	0	0	0
MARCH	0	0	0	0	0	0
TOTAL	482	328	810	2435	358	65

DAY USE

KANANASKIS COUNTRY
KANANASKIS CENTRAL DISTRICT
TRANS CANADA SUBDISTRICT
1988 / 1989 FISCAL YEAR

	DAY USE PARTY VISITS			INDIVID	
	WEEKDAYS	WEEKENDS	TOTAL	DAY USERS	
MONTH					
APRIL	1925	1650	3575	10340	
MAY	2125	3075	5200	15175	
JUNE	4400	3225	7625	21995	
JULY	4750	5475	10225	29725	
AUGUST	5500	3425	8925	25675	
SEPTEMBER	4225	3150	7375	21280	
OCTOBER	0	3350	3350	10050	2 59
NOVEMBER	0	1800	1800	5400	2 59
DECEMBER	0	900	900	2700	2 59
JANUARY	0	875	875	2625	2 59
FEBRUARY	0	725	725	2175	2 59
MARCH	0	900	900	2700	2 59
TOTAL	22925	28550	51475	149840	

Factors influencing reported use:
2 WEEKEND/WEEKDAY SPLIT UNAVAILABLE
59 DAY USE ESTIMATES FOR SOME AREAS

HISTORICAL COMPARISON

	SUM					
	1984/85 (26)	1985/86 (26)	1986/87 (26)	1987/88	1988/89	% CHANGE FROM LAST YEAR
TYPE OF USE						
OCCUPIED CAMPSITE NIGHTS	21820	21087	23914	22158	20743	-6
GROUP UNIT NIGHTS			539	694	810	17
DAY USE PARTY VISITS				34875	51475	

Factors influencing reported use:
26 DAY USE STUDY NOT DONE-ND CALIBRATION FACTORS

Note: - A system to calculate Group Unit Night figures was introduced in 1986.

- The above 1988/89 Day Use Party Visit figures include off-season use but 1987/88 does not. For comparitive purposes,peak season Day Party Visits are 42,925. This represents a 23 percent increase over 1987/88.

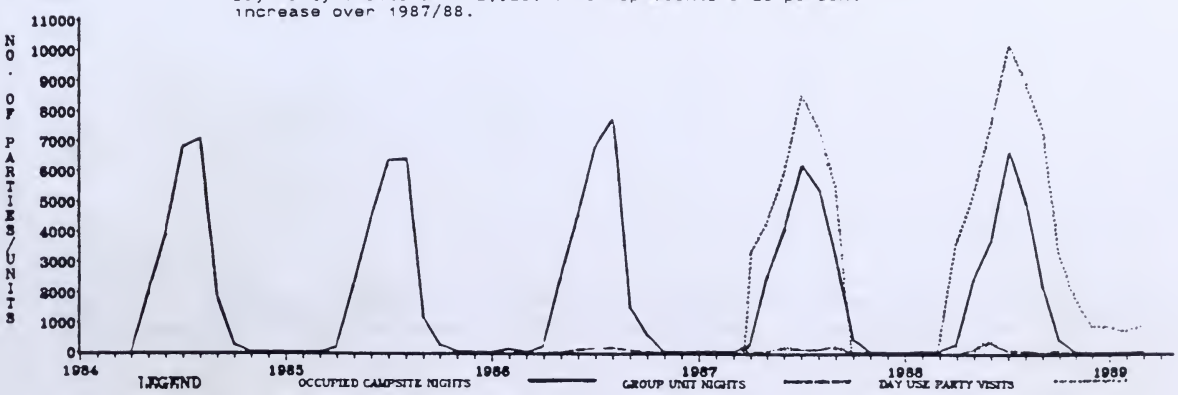

DAY USE

KANANASKIS COUNTRY
KANANASKIS CENTRAL DISTRICT
CANMORE NORDIC CENTRE SUBDISTRICT
1988 / 1989 FISCAL YEAR

	DAY USE PARTY VISITS			INDIVID	
	WEEKDAYS	WEEKENDS	TOTAL	DAY USERS	
MONTH					
APRIL	1150	1575	2725	7787	
MAY	850	2000	2850	8180	
JUNE	1700	1425	3125	8892	
JULY	2300	2350	4650	13255	
AUGUST	2800	2300	5100	14510	
SEPTEMBER	2350	2225	4575	13032	
OCTOBER	0	2500	2500	7250	2
NOVEMBER	0	1825	1825	5292	2
DECEMBER	0	3850	3850	11165	2
JANUARY	0	5000	5000	14500	2
FEBRUARY	0	4550	4550	13195	2
MARCH	0	3800	3800	11020	2
TOTAL	11150	33400	44550	128080	

Factors influencing reported use:
2 WEEKEND/WEEKDAY SPLIT UNAVAILABLE

HISTORICAL COMPARISON

	SUM					
	1984/85 (26)	1985/86 (26)	1986/87 (26)	1987/88	1988/89	% CHANGE FROM LAST YEAR
TYPE OF USE						
DAY USE PARTY VISITS				42650	44550	

Factors influencing reported use:
26 DAY USE STUDY NOT DONE-NO CALIBRATION FACTORS

Note: - The above 1988/89 Day Use Party Visit figures include off-season use but 1987/88 does not. For comparitive purposes,peak season Day Party Visits are 23,025. This represents a 46 percent decrease over 1987/88.



CAMPING USE

KANANASKIS COUNTRY
KANANASKIS EAST DISTRICT
1988 / 1989 FISCAL YEAR

	OCCUPIED CAMPSITE NIGHTS			ACCOM.	INDIVIDUAL	UNITS
	WEEKDAYS	WEEKENDS	TOTAL	UNIT NIGHTS	CAMPER NIGHTS	TURNED AWAY
MONTH						
APRIL	141	936	1077	1139	3169	
MAY	1095	4067	5162	5916	15882	161
JUNE	1832	5265	7097	8129	22466	233
JULY	3259	6688	9947	11564	31345	132
AUGUST	2835	3655	6490	7621	20452	5
SEPTEMBER	1082	2794	3876	4623	12222	
OCTOBER	263	1248	1511	1511	4109	
NOVEMBER	31	135	166	166	466	
DECEMBER	7	73	80	80	223	
JANUARY	13	116	129	129	358	
FEBRUARY	18	61	79	79	216	
MARCH	73	228	301	301	828	
TOTAL	10649	25266	35915	41257	111737	531

Note: - Camping use figures include Backcountry Camping.

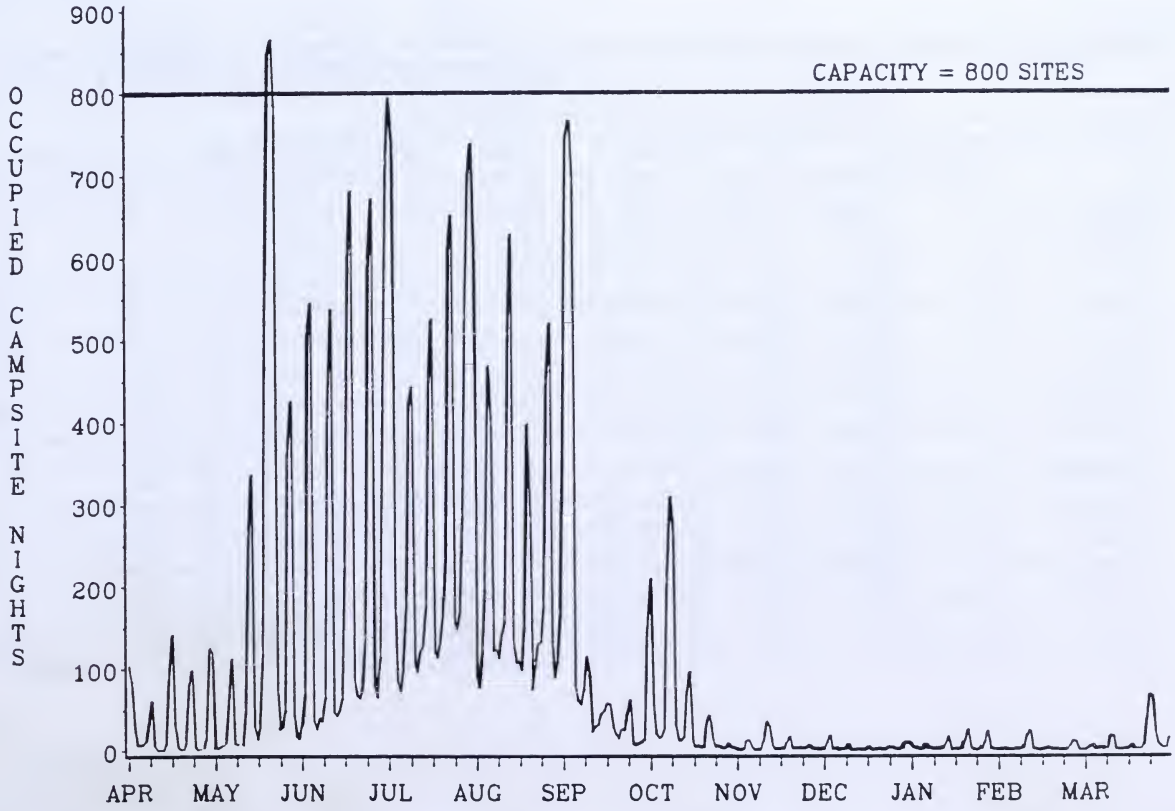

KANANASKIS COUNTRY
KANANASKIS EAST DISTRICT
1988 / 1989 FISCAL YEAR

CAMPGROUND OCCUPANCY DATA

CAPACITY= 800 SITES

	SITE NIGHTS	AVG DAILY % OCCUPANCY			NUMBER OF NIGHTS AT % OCCUPANCY							OVERFLOW
	AVAILABLE	WKDAY	WKEND	TOTAL	0	1-24	25-49	50-74	75-99	100	100+	UNIT NIGHTS
MONTH												
APRIL	4500	5	62	24	4	17	1	5	3	0	0	59
MAY	19087	8	67	27	0	23	1	4	1	0	2	210
JUNE	24000	11	73	30	0	19	1	6	4	0	0	65
JULY	24800	20	76	40	0	17	2	5	7	0	0	70
AUGUST	24800	15	57	26	0	23	2	5	1	0	0	1
SEPTEMBER	16796	10	46	23	0	25	1	1	3	0	0	29
OCTOBER	11273	4	32	13	0	25	5	1	0	0	0	79
NOVEMBER	7110	1	6	2	6	24	0	0	0	0	0	
DECEMBER	4650	0	4	2	15	16	0	0	0	0	0	
JANUARY	4650	0	9	3	12	19	0	0	0	0	0	
FEBRUARY	4200	1	5	2	16	12	0	0	0	0	0	
MARCH	4650	2	17	6	5	23	3	0	0	0	0	
TOTAL	150516	6	38	17	58	243	16	27	19	0	2	513

Note: - The above figures do not include Backcountry Camping.

BACKCOUNTRY OCCUPANCY DATA

CAPACITY= 30 SITES

	SITE NIGHTS	AVG DAILY % OCCUPANCY			NUMBER OF NIGHTS AT % OCCUPANCY							OVERFLOW
	AVAILABLE	WKDAY	WKEND	TOTAL	0	1-24	25-49	50-74	75-99	100	100+	UNIT NIGHTS
MONTH												
APRIL	750	0	24	8	27	0	1	0	0	1	1	59
MAY	855	1	103	31	23	5	0	0	0	0	3	210
JUNE	900	7	33	15	10	15	4	0	0	0	1	65
JULY	930	8	49	22	8	15	4	2	1	0	1	70
AUGUST	930	10	21	13	3	23	5	0	0	0	0	1
SEPTEMBER	900	10	21	13	6	20	3	1	0	0	0	29
OCTOBER	930	3	28	11	18	10	0	0	3	0	0	79
NOVEMBER	900	0	3	1	25	5	0	0	0	0	0	
DECEMBER	775	0	0	0	31	0	0	0	0	0	0	
JANUARY	775	0	0	0	31	0	0	0	0	0	0	
FEBRUARY	700	0	0	0	28	0	0	0	0	0	0	
MARCH	775	0	0	0	31	0	0	0	0	0	0	
TOTAL	10120	3	24	10	241	93	17	3	4	1	6	513

GROUP CAMPING USE

KANANASKIS COUNTRY
KANANASKIS EAST DISTRICT
1988 / 1989 FISCAL YEAR

	GROUP UNIT NIGHTS			INDIVIDUAL	OCCUPANCY	
	WEEKDAYS	WEEKENDS	TOTAL	CAMPER NIGHTS	AREA NITES AVAILABLE	AREA NITES OCCUPIED
MONTH						
APRIL	0	58	58	178	60	8
MAY	43	301	344	1029	155	41
JUNE	264	338	602	1793	150	71
JULY	175	453	628	1890	155	77
AUGUST	159	218	377	1133	155	49
SEPTEMBER	86	257	343	1033	150	38
OCTOBER	51	239	290	838	123	33
NOVEMBER	0	51	51	154	60	8
DECEMBER	0	7	7	21	31	2
JANUARY	0	129	129	387	31	5
FEBRUARY	0	14	14	42	28	4
MARCH	8	65	73	194	62	8
TOTAL	786	2130	2916	8692	1160	344

DAY USE

	DAY USE PARTY VISITS			INDIVID	
	WEEKDAYS	WEEKENDS	TOTAL	DAY USERS	
MONTH					
APRIL	3350	5875	9225	23902	
MAY	4825	9950	14775	38445	
JUNE	6675	9300	15975	41130	
JULY	6350	13825	20175	52567	
AUGUST	6775	8750	15525	39885	
SEPTEMBER	5075	7600	12675	32700	54
OCTOBER	0	20975	20975	56632	2 59
NOVEMBER	0	8200	8200	22140	2 59
DECEMBER	0	8175	8175	22072	2 59
JANUARY	0	11975	11975	32332	2 59
FEBRUARY	0	7350	7350	19845	2 59
MARCH	0	10200	10200	27540	2 59
TOTAL	33050	122175	155225	409192	

Factors influencing reported use:
54 DATA NOT AVAILABLE FOR SOME AREAS
2 WEEKEND/WEEKDAY SPLIT UNAVAILABLE
59 DAY USE ESTIMATES FOR SOME AREAS

KANANASKIS COUNTRY
KANANASKIS EAST DISTRICT
1988 / 1989 FISCAL YEAR

HISTORICAL COMPARISON

	SUM					
	1984/85 (26)	1985/86 (26)	1986/87 (26)	1987/88	1988/89	% CHANGE FROM LAST YEAR
TYPE OF USE						
OCCUPIED CAMPSITE NIGHTS	27006	30680	35890	33756	35915	6
GROUP UNIT NIGHTS			3437	2840	2916	3
DAY USE PARTY VISITS				58875	155225	

Factors influencing reported use:
26 DAY USE STUDY NOT DONE-NO CALIBRATION FACTORS

Note: - The above Occupied Campsite Night figures include Backcountry use.

- A system to calculate Group Unit Night figures was introduced in 1986.

- The above 1988/89 Day Use Party Visit figures include off-season use but 1987/88 does not. For comparitive purposes,peak season Day Party Visits are 88,350. This represents a 50 percent increase over 1987/88.

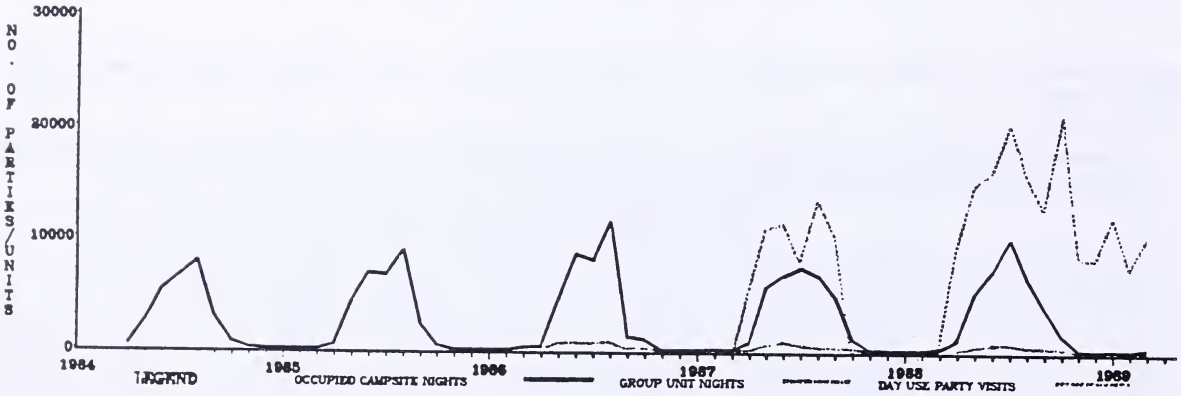

CAMPING USE

KANANASKIS COUNTRY
KANANASKIS EAST DISTRICT
ELBOW SUBDISTRICT
1988 / 1989 FISCAL YEAR

	OCCUPIED CAMPSITE NIGHTS			ACCOM.	INDIVIDUAL	UNITS
	WEEKDAYS	WEEKENDS	TOTAL	UNIT NIGHTS	CAMPER NIGHTS	TURNED AWAY
MONTH						
APRIL	119	823	942	966	2710	
MAY	961	3299	4260	4802	12966	161
JUNE	1526	4279	5805	6515	18194	207
JULY	2716	5221	7937	9026	24708	132
AUGUST	2298	2941	5239	6018	16324	5
SEPTEMBER	877	2154	3031	3531	9412	
OCTOBER	165	1013	1178	1178	3079	
NOVEMBER	14	111	125	125	343	
DECEMBER	6	72	78	78	217	
JANUARY	11	108	119	119	330	
FEBRUARY	18	51	69	69	188	
MARCH	59	216	275	275	753	
TOTAL	8770	20288	29058	32702	89225	505

Note: - Camping use figures include Backcountry Camping.

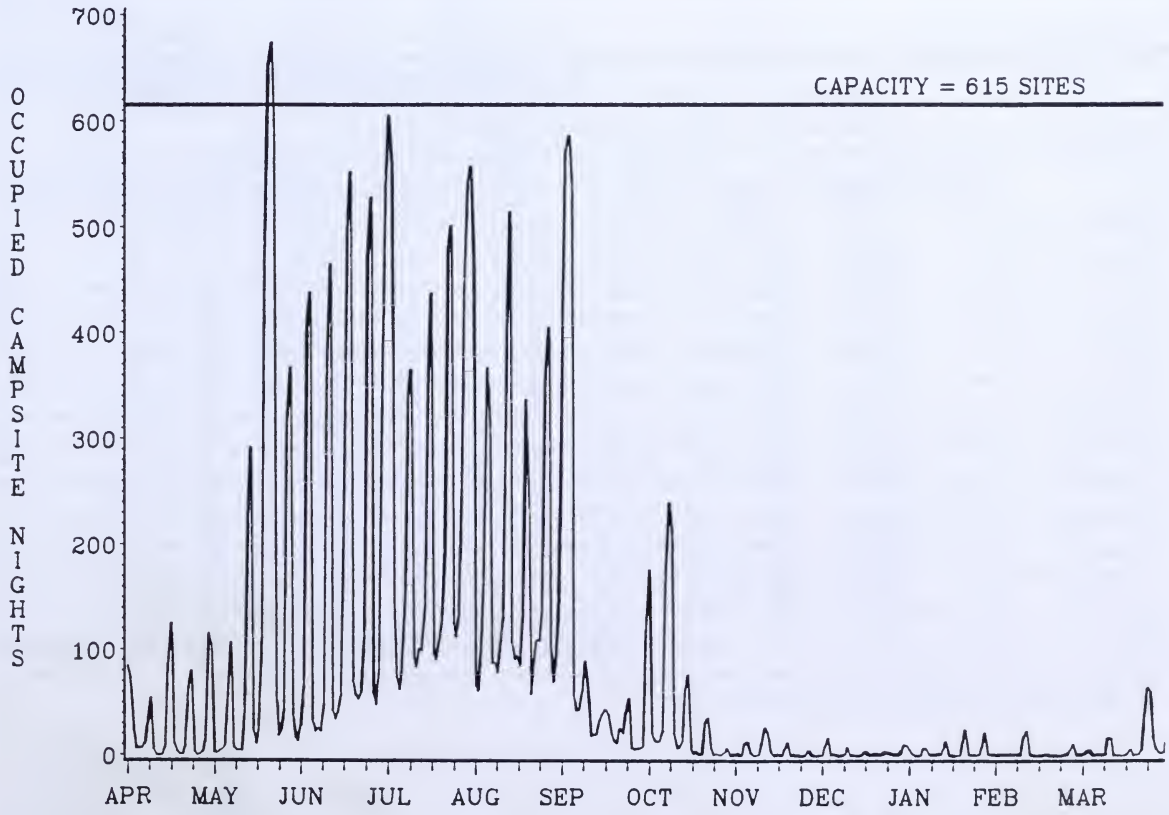

KANANASKIS COUNTRY
KANANASKIS EAST DISTRICT
ELBOW SUBDISTRICT
1988 / 1989 FISCAL YEAR

CAMPGROUND OCCUPANCY DATA

CAPACITY= 590 SITES

	SITE NIGHTS	AVG DAILY % OCCUPANCY			NUMBER OF NIGHTS AT % OCCUPANCY							OVERFLOW
	AVAILABLE	WKDAY	WKEND	TOTAL	0	1-24	25-49	50-74	75-99	100	100+	UNIT NIGHTS
MONTH												
APRIL	3150	6	78	30	4	16	1	3	3	1	2	59
MAY	14205	10	72	30	0	22	1	4	2	0	2	176
JUNE	17700	12	80	32	0	19	1	4	6	0	0	53
JULY	18290	23	79	43	0	17	2	4	7	0	1	59
AUGUST	18290	16	61	28	0	22	2	6	1	0	0	1
SEPTEMBER	12758	10	47	23	0	25	1	1	3	0	0	28
OCTOBER	7700	3	38	15	3	22	4	2	0	0	0	79
NOVEMBER	5100	0	7	2	15	15	0	0	0	0	0	
DECEMBER	3255	0	6	2	16	15	0	0	0	0	0	
JANUARY	3255	0	11	4	14	17	0	0	0	0	0	
FEBRUARY	2940	1	6	2	17	11	0	0	0	0	0	
MARCH	3255	3	23	8	9	19	1	2	0	0	0	
TOTAL	109898	7	42	18	78	220	13	26	22	1	5	455

Note: - The above figures do not include Backcountry Camping.

BACKCOUNTRY OCCUPANCY DATA

CAPACITY= 25 SITES

	SITE NIGHTS	AVG DAILY % OCCUPANCY			NUMBER OF NIGHTS AT % OCCUPANCY							OVERFLOW	
	AVAILABLE	WKDAY	WKEND	TOTAL	0	1-24	25-49	50-74	75-99	100	100+	UNIT NIGHTS	
MONTH													
APRIL	600	0	29	10	27	0	1	0	0	0	2	59	65
MAY	700	2	108	33	23	4	1	0	0	0	3	176	
JUNE	750	6	38	15	12	13	4	0	0	0	1	53	
JULY	775	9	49	23	8	16	2	3	1	0	1	59	
AUGUST	775	11	20	14	4	22	5	0	0	0	0	1	
SEPTEMBER	750	10	23	14	6	20	3	1	0	0	0	28	
OCTOBER	775	3	32	12	20	8	0	0	1	1	1	79	
NOVEMBER	750	0	4	1	25	5	0	0	0	0	0		
DECEMBER	620	0	0	0	31	0	0	0	0	0	0		
JANUARY	620	0	0	0	31	0	0	0	0	0	0		
FEBRUARY	560	0	0	0	28	0	0	0	0	0	0		
MARCH	620	0	0	0	31	0	0	0	0	0	0		
TOTAL	8295	3	25	10	246	88	16	4	2	1	8	455	

Factors influencing reported use:
65 SOME AREAS W/O REGISTRATION SYSTEM IN PLACE

GROUP CAMPING USE

KANANASKIS COUNTRY
KANANASKIS EAST DISTRICT
ELBOW SUBDISTRICT
1988 / 1989 FISCAL YEAR

	GROUP UNIT NIGHTS			INDIVIDUAL	OCCUPANCY	
	WEEKDAYS	WEEKENDS	TOTAL	CAMPER NIGHTS	AREA NITES AVAILABLE	AREA NITES OCCUPIED
MONTH						
APRIL	0	58	58	178	60	8
MAY	27	182	209	607	93	23
JUNE	165	192	357	1040	90	44
JULY	82	275	357	1043	93	45
AUGUST	101	112	213	629	93	30
SEPTEMBER	43	154	197	585	90	20
OCTOBER	36	161	197	577	93	21
NOVEMBER	0	51	51	154	60	8
DECEMBER	0	7	7	21	31	2
JANUARY	0	129	129	387	31	5
FEBRUARY	0	14	14	42	28	4
MARCH	8	37	45	135	31	6
TOTAL	462	1372	1834	5398	793	216

DAY USE

	DAY USE PARTY VISITS			INDIVID	
	WEEKDAYS	WEEKENDS	TOTAL	DAY USERS	
MONTH					
APRIL	3275	5700	8975	23250	
MAY	4650	9575	14225	37012	
JUNE	6350	8800	15150	39000	
JULY	6125	13300	19425	50610	
AUGUST	7225	8500	15725	40290	
SEPTEMBER	4950	7400	12350	31860	
OCTOBER	0	20125	20125	54337	2 59
NOVEMBER	0	7750	7750	20925	2 59
DECEMBER	0	7925	7925	21397	2 59
JANUARY	0	11700	11700	31590	2 59
FEBRUARY	0	7175	7175	19372	2 59
MARCH	0	9975	9975	26932	2 59
TOTAL	32575	117925	150500	396577	

Factors influencing reported use:
2 WEEKEND/WEEKDAY SPLIT UNAVAILABLE
59 DAY USE ESTIMATES FOR SOME AREAS

KANANASKIS COUNTRY
KANANASKIS EAST DISTRICT
ELBOW SUBDISTRICT
1988 / 1989 FISCAL YEAR

HISTORICAL COMPARISON

	SUM					
	1984/85 (26)	1985/86 (26)	1986/87 (26)	1987/88	1988/89	% CHANGE FROM LAST YEAR
TYPE OF USE						
OCCUPIED CAMPSITE NIGHTS	21276	24550	28696	28334	29058	3
GROUP UNIT NIGHTS			2223	1803	1834	2
DAY USE PARTY VISITS				69750	150500	

Factors influencing reported use:
26 DAY USE STUDY NOT DONE-NO CALIBRATION FACTORS

Note: - The above Occupied Campsite Night figures include Backcountry use.

- A system to calculate Group Unit Night figures was introduced in 1986.

- The above 1988/89 Day Use Party Visit figures include off-season use but 1987/88 does not. For comparitive purposes,peak season Day Party Visits are 85,850. This represents a 23 percent increase over 1987/88.

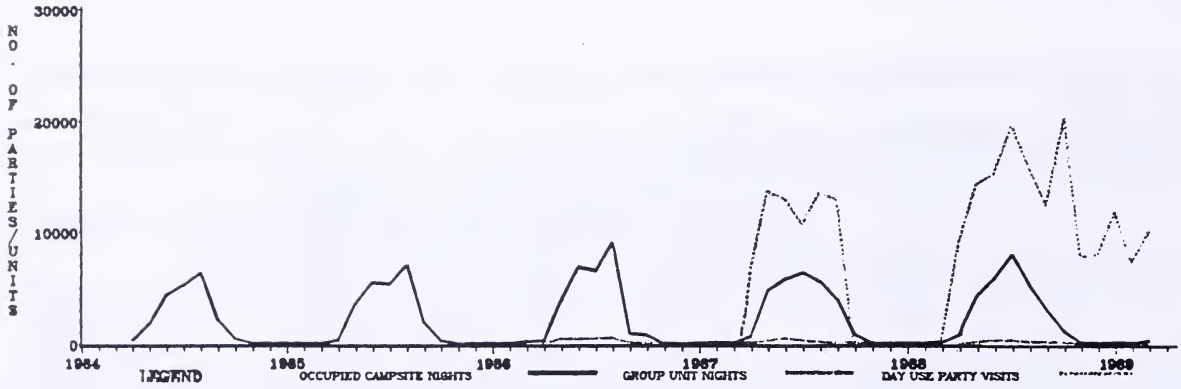

CAMPING USE

KANANASKIS COUNTRY
KANANASKIS EAST DISTRICT
SHEEP SUBDISTRICT
1988 / 1989 FISCAL YEAR

	OCCUPIED CAMPSITE NIGHTS			ACCOM.	INDIVIDUAL	UNITS
	WEEKDAYS	WEEKENDS	TOTAL	UNIT NIGHTS	CAMPER NIGHTS	TURNED AWAY
MONTH						
APRIL	22	113	135	173	459	
MAY	134	768	902	1115	2916	
JUNE	306	986	1292	1614	4272	26
JULY	543	1467	2010	2537	6638	
AUGUST	537	714	1251	1602	4127	
SEPTEMBER	205	640	845	1092	2810	
OCTOBER	98	235	333	333	1030	
NOVEMBER	17	24	41	41	122	
DECEMBER	1	1	2	2	6	
JANUARY	2	8	10	10	28	
FEBRUARY	0	10	10	10	28	
MARCH	14	12	26	26	76	
TOTAL	1879	4978	6857	8556	22512	26

Note: - Camping use figures include Backcountry Camping.

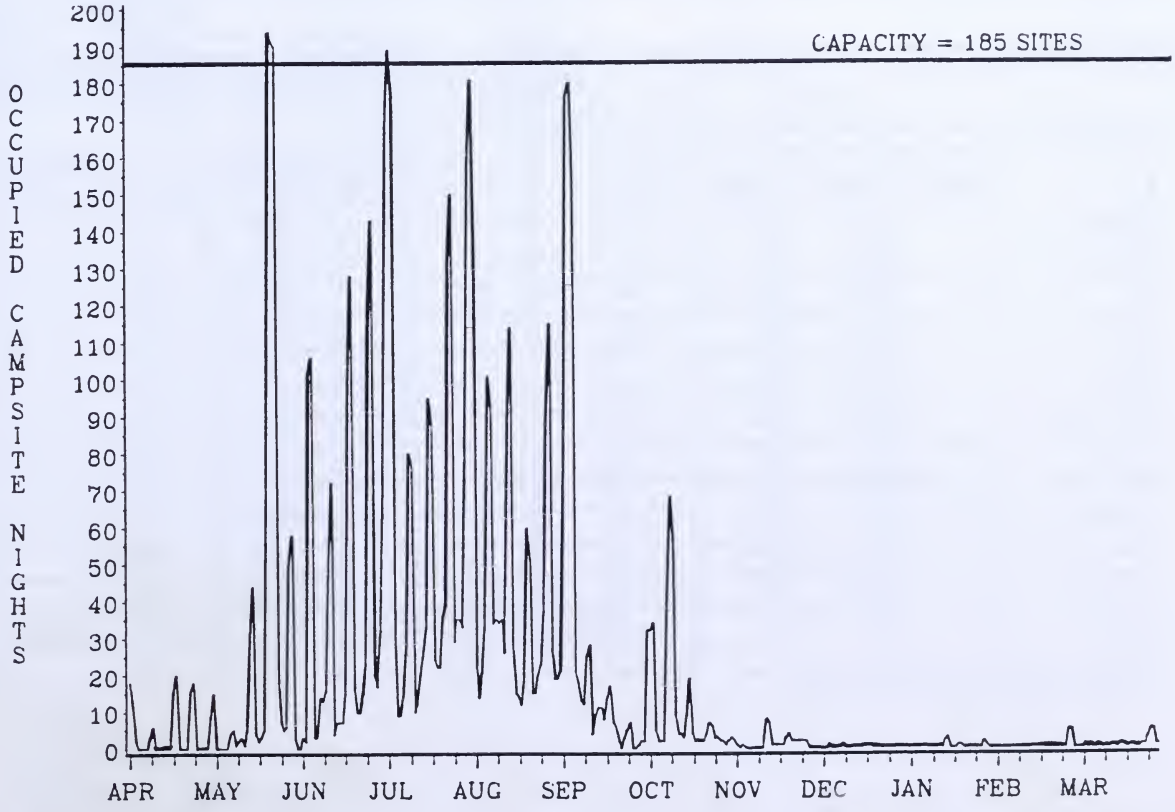

KANANASKIS COUNTRY
KANANASKIS EAST DISTRICT
SHEEP SUBDISTRICT
1988 / 1989 FISCAL YEAR

CAMPGROUND OCCUPANCY DATA

CAPACITY= 180 SITES

	SITE NIGHTS	AVG DAILY % OCCUPANCY			NUMBER OF NIGHTS AT % OCCUPANCY							OVERFLOW
	AVAILABLE	WKDAY	WKEND	TOTAL	0	1-24	25-49	50-74	75-99	100	100+	UNIT NIGHTS
MONTH												
APRIL	600	5	56	22	19	2	2	1	5	1	0	
MAY	4027	5	59	22	7	16	5	0	0	0	3	34
JUNE	5400	8	61	24	0	20	3	5	2	0	0	12
JULY	5580	15	73	36	0	19	4	3	4	0	1	11
AUGUST	5580	13	49	22	0	23	3	5	0	0	0	
SEPTEMBER	3138	10	53	27	4	19	4	0	2	1	0	1
OCTOBER	2643	6	25	12	1	27	2	1	0	0	0	
NOVEMBER	1110	2	7	4	13	17	0	0	0	0	0	
DECEMBER	620	0	0	0	29	2	0	0	0	0	0	
JANUARY	620	0	4	2	25	6	0	0	0	0	0	
FEBRUARY	560	0	6	2	26	0	2	0	0	0	0	
MARCH	620	3	7	4	15	14	2	0	0	0	0	
TOTAL	30498	6	33	15	139	165	27	15	13	2	4	58

Note: - The above figures do not include Backcountry Camping.

BACKCOUNTRY OCCUPANCY DATA

CAPACITY= 5 SITES

	SITE NIGHTS	AVG DAILY % OCCUPANCY			NUMBER OF NIGHTS AT % OCCUPANCY							OVERFLOW	
	AVAILABLE	WKDAY	WKEND	TOTAL	0	1-24	25-49	50-74	75-99	100	100+	UNIT NIGHTS	
MONTH													
APRIL	150	0	0	0	30	0	0	0	0	0	0		21
MAY	155	0	82	24	28	0	0	0	0	0	3	34	
JUNE	150	13	11	13	26	0	1	1	0	1	1	12	
JULY	155	0	49	17	26	0	0	1	1	2	1	11	
AUGUST	155	4	22	9	24	1	5	1	0	0	0		
SEPTEMBER	150	7	12	9	23	1	6	0	0	0	0		
OCTOBER	155	3	8	5	27	1	3	0	0	0	0		
NOVEMBER	150	0	0	0	30	0	0	0	0	0	0		
DECEMBER	155	0	0	0	31	0	0	0	0	0	0		
JANUARY	155	0	0	0	31	0	0	0	0	0	0		
FEBRUARY	140	0	0	0	28	0	0	0	0	0	0		
MARCH	155	0	0	0	31	0	0	0	0	0	0		
TOTAL	1825	2	15	6	335	3	15	3	1	3	5	58	

Factors influencing reported use:
21 REGISTRATION SYSTEM NOT IN PLACE

GROUP CAMPING USE

KANANASKIS COUNTRY
KANANASKIS EAST DISTRICT
SHEEP SUBDISTRICT
1988 / 1989 FISCAL YEAR

	GROUP UNIT NIGHTS			INDIVIDUAL	OCCUPANCY	
	WEEKDAYS	WEEKENDS	TOTAL	CAMPER NIGHTS	AREA NITES AVAILABLE	AREA NITES OCCUPIED
MONTH						
APRIL	0	0	0	0	0	0
MAY	16	119	135	422	62	18
JUNE	99	146	245	753	60	27
JULY	93	178	271	847	62	32
AUGUST	58	106	164	504	62	19
SEPTEMBER	43	103	146	448	60	18
OCTOBER	15	78	93	261	30	12
NOVEMBER	0	0	0	0	0	0
DECEMBER	0	0	0	0	0	0
JANUARY	0	0	0	0	0	0
FEBRUARY	0	0	0	0	0	0
MARCH	0	28	28	59	31	2
TOTAL	324	758	1082	3294	367	128

DAY USE

	DAY USE PARTY VISITS			INDIVID	
	WEEKDAYS	WEEKENDS	TOTAL	DAY USERS	
MONTH					
APRIL	100	300	400	1160	
MAY	250	625	875	2525	
JUNE	425	800	1225	3505	
JULY	325	800	1125	3245	
AUGUST	275	425	700	1990	
SEPTEMBER	175	375	550	1580	
OCTOBER	0	850	850	2550	2
NOVEMBER	0	450	450	1350	2
DECEMBER	0	250	250	750	2
JANUARY	0	275	275	825	2
FEBRUARY	0	150	150	450	2
MARCH	0	225	225	675	2
TOTAL	1550	5525	7075	20605	

Factors influencing reported use:
2 WEEKEND/WEEKDAY SPLIT UNAVAILABLE

KANANASKIS COUNTRY
KANANASKIS EAST DISTRICT
SHEEP SUBDISTRICT
1988 / 1989 FISCAL YEAR

HISTORICAL COMPARISON

	SUM					
	1984/85 (26)	1985/86 (26)	1986/87 (26)	1987/88	1988/89	% CHANGE FROM LAST YEAR
TYPE OF USE						
OCCUPIED CAMPSITE NIGHTS	5730	6130	7194	5422	6857	26
GROUP UNIT NIGHTS			1214	1037	1082	4
DAY USE PARTY VISITS				7950	7075	

Factors influencing reported use:
26 DAY USE STUDY NOT DONE-NO CALIBRATION FACTORS

Note: - The above Occupied Campsite Night figures include Backcountry use.

- A system to calculate Group Unit Night figures was introduced in 1986.

- The above 1988/89 Day Use Party Visit figures include off-season use but 1987/88 does not. For comparitive purposes,peak season Day Party Visits are 4,875. This represents a 39 percent decrease over 1987/88.

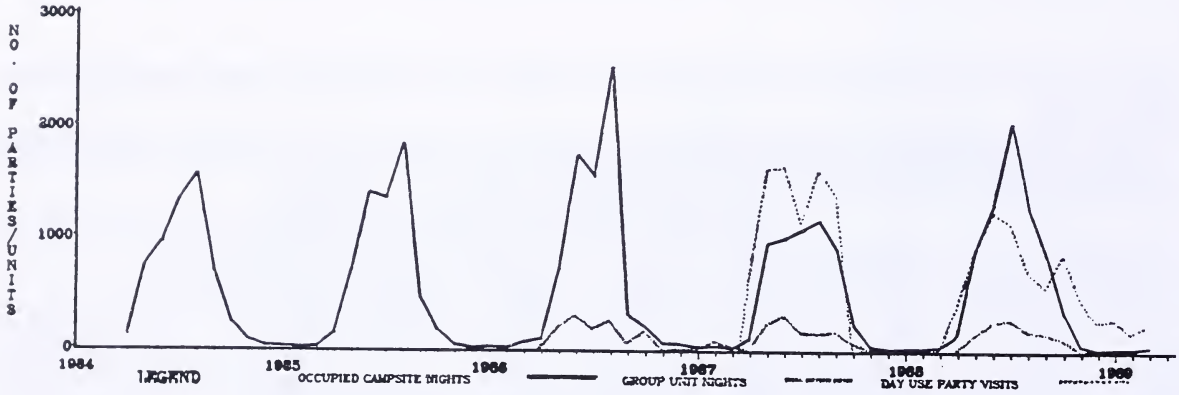

CAMPING USE

KANANASKIS COUNTRY
KANANASKIS WEST DISTRICT
1988 / 1989 FISCAL YEAR

	OCCUPIED CAMPSITE NIGHTS			ACCOM.	INDIVIDUAL	UNITS
	WEEKDAYS	WEEKENDS	TOTAL	UNIT NIGHTS	CAMPER NIGHTS	TURNED AWAY
MONTH						
APRIL	70	230	300	306	674	
MAY	474	2403	2877	3170	8171	
JUNE	2345	4351	6696	7516	21704	
JULY	6863	8089	14952	16715	48164	
AUGUST	6604	4229	10833	12108	35306	
SEPTEMBER	1188	2721	3909	4449	12461	
OCTOBER	572	924	1496	1496	3622	
NOVEMBER	225	186	411	411	1150	
DECEMBER	30	69	99	99	127	
JANUARY	19	122	141	141	179	
FEBRUARY	8	118	126	126	81	
MARCH	47	216	263	263	328	
TOTAL	18445	23658	42103	46801	131968	

Note: - Camping use figures include Backcountry Camping.

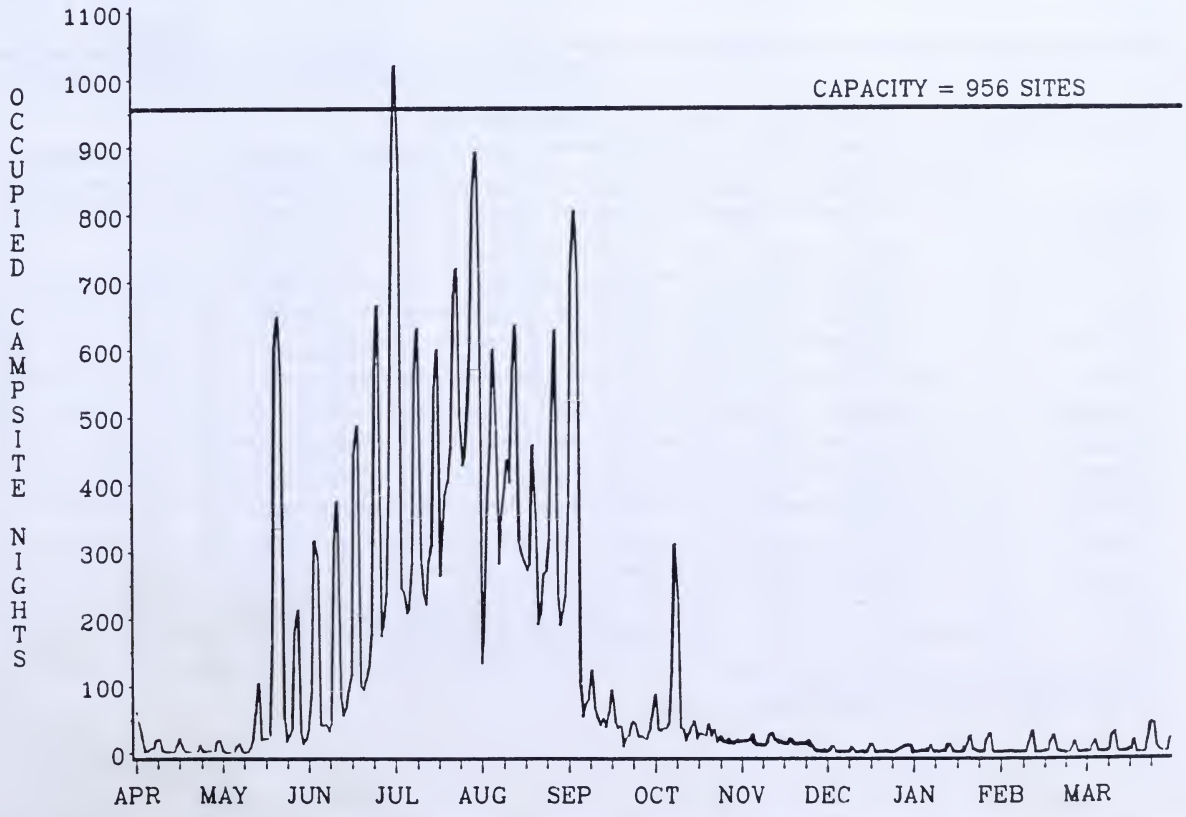

KANANASKIS COUNTRY
KANANASKIS WEST DISTRICT
1988 / 1989 FISCAL YEAR

CAMPGROUND OCCUPANCY DATA

CAPACITY= 874 SITES

	SITE NIGHTS	AVG DAILY % OCCUPANCY			NUMBER OF NIGHTS AT % OCCUPANCY							OVERFLOW
	AVAILABLE	WKDAY	WKEND	TOTAL	0	1-24	25-49	50-74	75-99	100	100+	UNIT NIGHTS
MONTH												
APRIL	1020	10	68	29	0	20	2	6	0	0	2	97
MAY	11891	6	60	24	4	20	4	0	1	0	2	354
JUNE	20814	16	68	31	0	19	3	6	1	0	1	35
JULY	26598	40	84	55	0	2	13	9	6	0	1	148
AUGUST	26598	33	60	40	0	5	17	9	0	0	0	6
SEPTEMBER	18221	10	40	21	0	26	1	0	3	0	0	57
OCTOBER	8385	10	32	17	0	27	2	0	1	0	1	200
NOVEMBER	7320	4	8	6	2	28	0	0	0	0	0	
DECEMBER	1085	4	17	8	13	13	5	0	0	0	0	56
JANUARY	1085	2	39	13	13	12	3	2	1	0	0	77
FEBRUARY	980	1	42	13	17	6	3	1	1	0	0	97
MARCH	1085	6	69	24	10	11	2	5	1	0	2	146
TOTAL	125082	12	49	23	59	189	55	38	15	0	9	1273

Note: - The above figures do not include Backcountry Camping.

BACKCOUNTRY OCCUPANCY DATA

CAPACITY= 82 SITES

	SITE NIGHTS	AVG DAILY % OCCUPANCY			NUMBER OF NIGHTS AT % OCCUPANCY							OVERFLOW	
	AVAILABLE	WKDAY	WKEND	TOTAL	0	1-24	25-49	50-74	75-99	100	100+	UNIT NIGHTS	
MONTH													
APRIL	2460	0	2	1	24	6	0	0	0	0	0	22	21
MAY	2542	0	47	14	27	1	0	0	0	0	3	351	21
JUNE	2460	1	23	8	15	11	3	1	0	0	0	35	21
JULY	2542	7	32	15	4	22	2	2	1	0	0	115	65
AUGUST	2542	7	15	9	1	28	2	0	0	0	0	6	
SEPTEMBER	2460	3	17	8	11	16	2	1	0	0	0	48	
OCTOBER	2542	1	29	10	17	12	0	0	0	0	2	194	
NOVEMBER	2460	0	1	0	24	6	0	0	0	0	0		
DECEMBER	2542	0	0	0	26	5	0	0	0	0	0		
JANUARY	2542	0	0	0	31	0	0	0	0	0	0		
FEBRUARY	2296	0	0	0	28	0	0	0	0	0	0		
MARCH	2542	0	0	0	31	0	0	0	0	0	0		
TOTAL	29930	2	14	5	239	107	9	4	1	0	5	771	

Factors influencing reported use:
21 REGISTRATION SYSTEM NOT IN PLACE
65 SOME AREAS W/O REGISTRATION SYSTEM IN PLACE

GROUP CAMPING USE

KANANASKIS COUNTRY
KANANASKIS WEST DISTRICT
1988 / 1989 FISCAL YEAR

	GROUP UNIT NIGHTS			INDIVIDUAL	OCCUPANCY	
	WEEKDAYS	WEEKENDS	TOTAL	CAMPER NIGHTS	AREA NITES AVAILABLE	AREA NITES OCCUPIED
MONTH						
APRIL	0	0	0	0	30	0
MAY	98	254	352	1066	114	36
JUNE	355	333	688	2062	120	54
JULY	210	333	543	1631	124	65
AUGUST	223	210	433	1303	124	43
SEPTEMBER	74	242	316	917	120	35
OCTOBER	105	191	296	754	81	17
NOVEMBER	0	34	34	99	30	5
DECEMBER	4	20	24	70	31	4
JANUARY	0	29	29	84	31	5
FEBRUARY	0	41	41	119	28	5
MARCH	0	70	70	203	31	6
TOTAL	1069	1757	2826	8307	864	275

DAY USE

	DAY USE PARTY VISITS			INDIVID	
	WEEKDAYS	WEEKENDS	TOTAL	DAY USERS	
MONTH					
APRIL	1875	3300	5175	13312	
MAY	2400	3950	6350	16355	
JUNE	4025	4425	8450	21930	
JULY	5575	7350	12925	33427	
AUGUST	5050	5225	10275	26697	
SEPTEMBER	3600	3725	7325	19032	
OCTOBER	0	4950	4950	12375	2 54
NOVEMBER	0	2750	2750	6875	2 54
DECEMBER	0	2975	2975	7438	2 54
JANUARY	0	2675	2675	6688	2 54
FEBRUARY	0	2000	2000	5000	2 54
MARCH	0	2550	2550	6375	2 54
TOTAL	22525	45875	68400	175505	

Factors influencing reported use:
2 WEEKEND/WEEKDAY SPLIT UNAVAILABLE
54 DATA NOT AVAILABLE FOR SOME AREAS

KANANASKIS COUNTRY
KANANASKIS WEST DISTRICT
1988 / 1989 FISCAL YEAR

HISTORICAL COMPARISON

	SUM					
	1984/85 (26)	1985/86 (26)	1986/87 (26)	1987/88	1988/89	% CHANGE FROM LAST YEAR
TYPE OF USE						
OCCUPIED CAMPSITE NIGHTS	34852	36472	41172	40149	42103	5
GROUP UNIT NIGHTS			2434	2517	2826	12
DAY USE PARTY VISITS				66450	68400	

Factors influencing reported use:
26 DAY USE STUDY NOT DONE-NO CALIBRATION FACTORS

Note: - The above Occupied Campsite Night figures include Backcountry use.

- A system to calculate Group Unit Night figures was introduced in 1986.

- The above 1988/89 Day Use Party Visit figures include off-season use but 1987/88 does not. For comparitive purposes,peak season Day Party Visits are 50,500. This represents a 24 percent decrease over 1987/88.

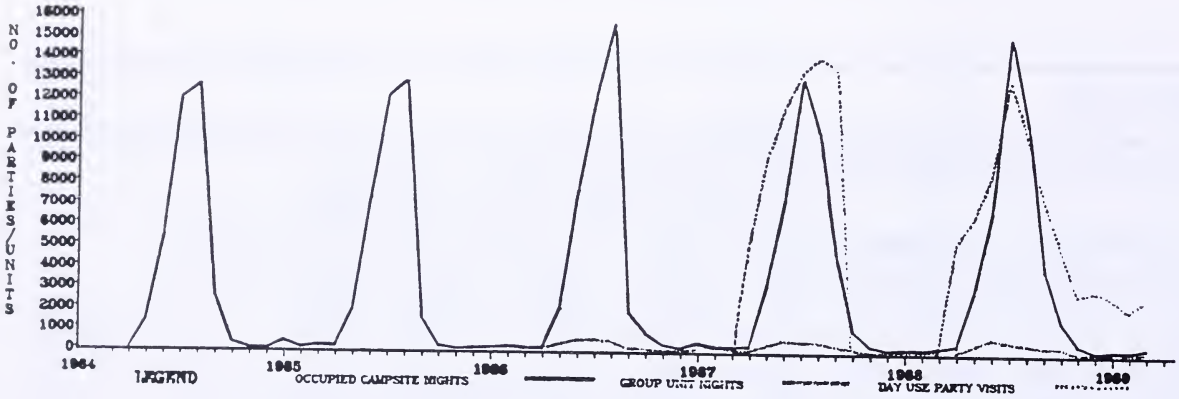

CAMPING USE

KANANASKIS COUNTRY
KANANASKIS WEST DISTRICT
HIGHWOOD SUBDISTRICT
1988 / 1989 FISCAL YEAR

	OCCUPIED CAMPSITE NIGHTS			ACCOM.	INDIVIDUAL	UNITS
	WEEKDAYS	WEEKENDS	TOTAL	UNIT NIGHTS	CAMPER NIGHTS	TURNED AWAY
MONTH						
APRIL	10	55	65	65	0	
MAY	31	612	643	771	2061	
JUNE	94	610	704	842	2223	
JULY	306	1256	1562	1865	4767	
AUGUST	262	403	665	801	2044	
SEPTEMBER	180	563	743	866	2303	
OCTOBER	332	190	522	522	1456	
NOVEMBER	215	127	342	342	952	
DECEMBER	8	42	50	50	0	
JANUARY	0	73	73	73	0	
FEBRUARY	4	92	96	96	0	
MARCH	17	119	136	136	0	
TOTAL	1459	4142	5601	6430	15807	

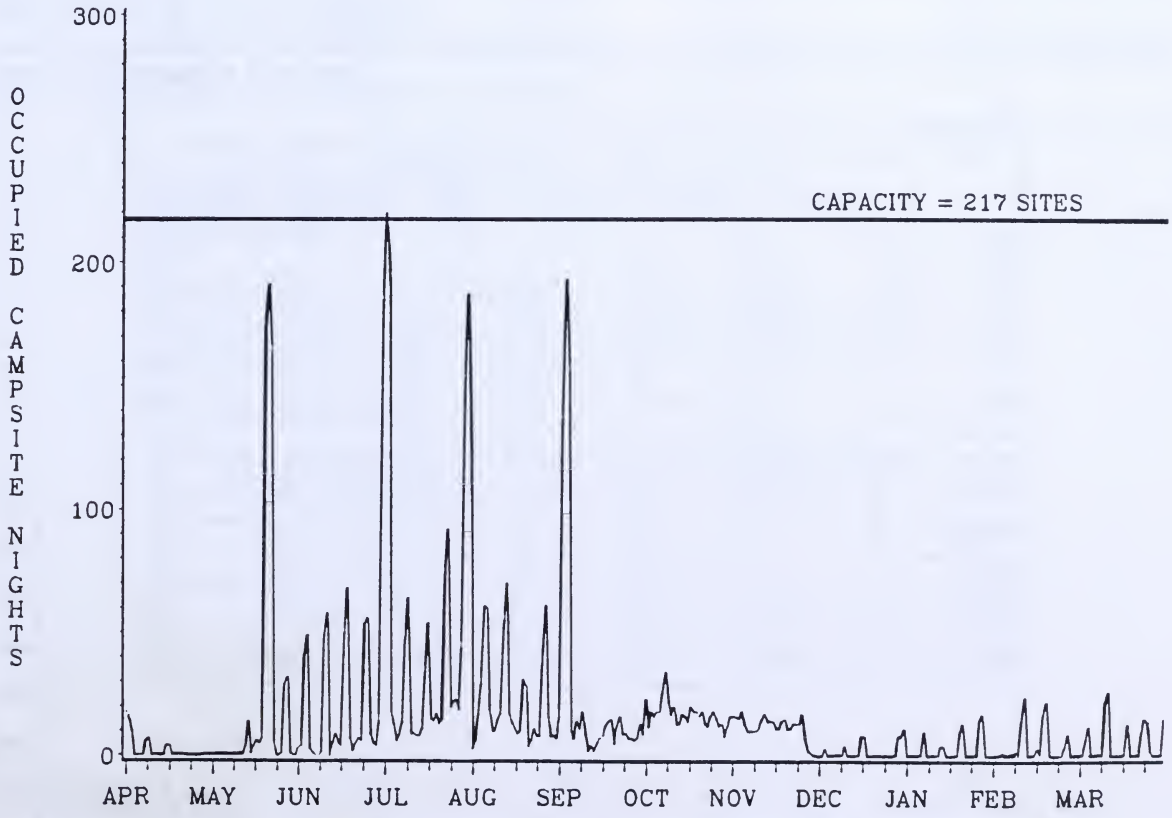

KANANASKIS COUNTRY
KANANASKIS WEST DISTRICT
HIGHWOOD SUBDISTRICT
1988 / 1989 FISCAL YEAR

CAMPGROUND OCCUPANCY DATA

CAPACITY= 217 SITES

	SITE NIGHTS	AVG DAILY % OCCUPANCY			NUMBER OF NIGHTS AT % OCCUPANCY							OVERFLOW
	AVAILABLE	WKDAY	WKEND	TOTAL	0	1-24	25-49	50-74	75-99	100	100+	UNIT NIGHTS
MONTH												
APRIL	0	0	0	0	30	0	0	0	0	0	0	65
MAY	3707	1	47	17	16	12	0	0	3	0	0	1
JUNE	5724	2	38	12	3	21	4	1	1	0	0	
JULY	6231	8	57	25	0	22	4	1	3	0	1	33
AUGUST	6231	6	25	11	0	26	5	0	0	0	0	
SEPTEMBER	2688	11	52	28	0	25	2	1	2	0	0	
OCTOBER	2650	19	22	20	0	25	6	0	0	0	0	
NOVEMBER	1770	17	24	19	2	20	8	0	0	0	0	
DECEMBER	0	0	0	0	31	0	0	0	0	0	0	50
JANUARY	0	0	0	0	31	0	0	0	0	0	0	73
FEBRUARY	0	0	0	0	28	0	0	0	0	0	0	96
MARCH	0	0	0	0	31	0	0	0	0	0	0	136
TOTAL	29001	5	22	11	172	151	29	3	9	0	1	454

GROUP CAMPING USE

	GROUP UNIT NIGHTS			INDIVIDUAL	OCCUPANCY	
	WEEKDAYS	WEEKENDS	TOTAL	CAMPER NIGHTS	AREA NITES AVAILABLE	AREA NITES OCCUPIED
MONTH						
APRIL	0	0	0	0	0	0
MAY	85	100	185	557	62	18
JUNE	169	145	314	934	60	26
JULY	43	160	203	609	62	29
AUGUST	79	114	193	572	62	15
SEPTEMBER	10	131	141	423	60	16
OCTOBER	105	53	158	354	32	8
NOVEMBER	0	0	0	0	0	0
DECEMBER	0	0	0	0	0	0
JANUARY	0	0	0	0	0	0
FEBRUARY	0	0	0	0	0	0
MARCH	0	0	0	0	0	0
TOTAL	491	703	1194	3449	338	112

DAY USE

KANANASKIS COUNTRY
KANANASKIS WEST DISTRICT
HIGHWOOD SUBDISTRICT
1988 / 1989 FISCAL YEAR

	DAY USE PARTY VISITS			INDIVID	
	WEEKDAYS	WEEKENDS	TOTAL	DAY USERS	
MONTH					
APRIL	700	1000	1700	4180	
MAY	1000	1400	2400	5900	
JUNE	1750	2000	3750	9200	
JULY	2975	3525	6500	15952	
AUGUST	3450	2375	5825	14217	
SEPTEMBER	1600	1325	2925	7152	
OCTOBER	0	2225	2225	5563	2 59
NOVEMBER	0	1675	1675	4188	2
DECEMBER	0	1025	1025	2563	2
JANUARY	0	825	825	2063	2
FEBRUARY	0	500	500	1250	2 59
MARCH	0	650	650	1625	2 59
TOTAL	11475	18525	30000	73852	

Factors influencing reported use:
2 WEEKEND/WEEKDAY SPLIT UNAVAILABLE
59 DAY USE ESTIMATES FOR SOME AREAS

HISTORICAL COMPARISON

	SUM					
	1984/85 (26)	1985/86 (26)	1986/87 (26)	1987/88	1988/89	% CHANGE FROM LAST YEAR
TYPE OF USE						
OCCUPIED CAMPSITE NIGHTS	4442	4528	5709	4583	5601	22
GROUP UNIT NIGHTS			1096	1043	1194	14
DAY USE PARTY VISITS				21750	30000	

Factors influencing reported use:
26 DAY USE STUDY NOT DONE-NO CALIBRATION FACTORS

Note: - A system to calculate Group Unit Night figures was introduced in 1986.

- The above 1988/89 Day Use Party Visit figures include off-season use but 1987/88 does not. For comparitive purposes,peak season Day Party Visits are 23,100. This represents a 6 percent increase over 1987/88.

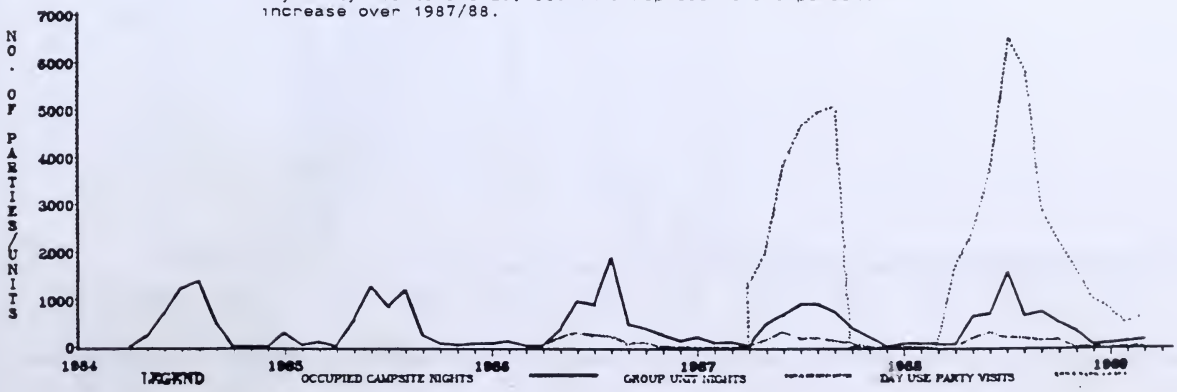

CAMPING USE

KANANASKIS COUNTRY
KANANASKIS WEST DISTRICT
PETER LOUGHEED PARK SUBDISTRICT
1988 / 1989 FISCAL YEAR

	OCCUPIED CAMPSITE NIGHTS			ACCOM.	INDIVIDUAL	UNITS
	WEEKDAYS	WEEKENDS	TOTAL	UNIT NIGHTS	CAMPER NIGHTS	TURNED AWAY
MONTH						
APRIL	58	167	225	231	674	
MAY	429	1464	1893	2058	5057	
JUNE	2068	3069	5137	5818	16812	
JULY	5912	5507	11419	12879	37222	
AUGUST	5986	3410	9396	10535	30833	
SEPTEMBER	852	1641	2493	2911	8083	
OCTOBER	104	557	661	661	1355	
NOVEMBER	10	51	61	61	177	
DECEMBER	22	21	43	43	127	
JANUARY	17	47	64	64	179	
FEBRUARY	3	26	29	29	81	
MARCH	27	90	117	117	328	
TOTAL	15488	16050	31538	35407	100930	

Note: - Camping use figures include Backcountry Camping.

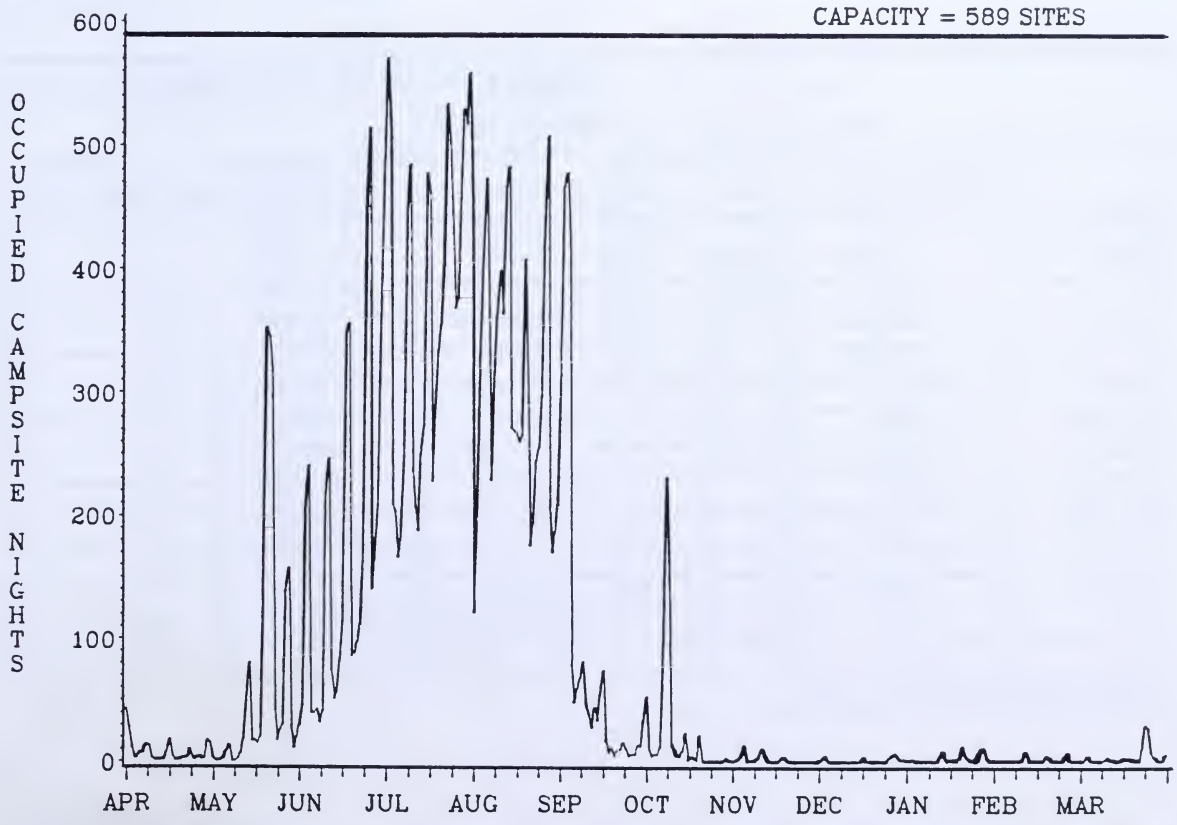

KANANASKIS COUNTRY
KANANASKIS WEST DISTRICT
PETER LDUGHEED PARK SUBDISTRICT
1988 / 1989 FISCAL YEAR

CAMPGROUND OCCUPANCY DATA

CAPACITY= 507 SITES

	SITE NIGHTS	AVG DAILY % OCCUPANCY			NUMBER OF NIGHTS AT % OCCUPANCY							OVERFLOW
	AVAILABLE	WKDAY	WKEND	TOTAL	0	1-24	25-49	50-74	75-99	100	100+	UNIT NIGHTS
MONTH												
APRIL	1020	9	49	22	0	21	5	2	1	0	1	22
MAY	5094	12	89	37	5	16	4	3	0	0	3	351
JUNE	10590	28	90	47	0	14	6	1	8	0	1	35
JULY	15717	58	95	71	0	0	10	6	11	0	4	115
AUGUST	15717	50	82	58	0	1	10	12	8	0	0	6
SEPTEMBER	11033	11	39	21	0	26	0	1	3	0	0	48
OCTOBER	1085	11	148	55	7	17	1	2	0	0	4	194
NOVEMBER	1050	1	14	5	15	13	2	0	0	0	0	
DECEMBER	1085	3	4	3	15	16	0	0	0	0	0	
JANUARY	1085	2	15	6	14	14	3	0	0	0	0	
FEBRUARY	980	0	9	3	20	7	1	0	0	0	0	
MARCH	1085	4	29	11	11	17	1	0	2	0	0	
TOTAL	65541	16	55	28	87	162	43	27	33	0	13	771

Note: - The above figures do not include Backcountry Camping.

BACKCOUNTRY OCCUPANCY DATA

CAPACITY= 82 SITES

	SITE NIGHTS	AVG DAILY % OCCUPANCY			NUMBER OF NIGHTS AT % OCCUPANCY							OVERFLOW	
	AVAILABLE	WKDAY	WKEND	TOTAL	0	1-24	25-49	50-74	75-99	100	100+	UNIT NIGHTS	
MONTH													
APRIL	2460	0	2	1	24	6	0	0	0	0	0	22	21
MAY	2542	0	47	14	27	1	0	0	0	0	3	351	21
JUNE	2460	1	23	8	15	11	3	1	0	0	0	35	21
JULY	2542	7	32	15	4	22	2	2	1	0	0	115	65
AUGUST	2542	7	15	9	1	28	2	0	0	0	0	6	
SEPTEMBER	2460	3	17	8	11	16	2	1	0	0	0	48	
OCTOBER	2542	1	29	10	17	12	0	0	0	0	2	194	
NOVEMBER	2460	0	1	0	24	6	0	0	0	0	0		
DECEMBER	2542	0	0	0	26	5	0	0	0	0	0		
JANUARY	2542	0	0	0	31	0	0	0	0	0	0		
FEBRUARY	2296	0	0	0	28	0	0	0	0	0	0		
MARCH	2542	0	0	0	31	0	0	0	0	0	0		
TOTAL	29930	2	14	5	239	107	9	4	1	0	5	771	

Factors influencing reported use:
21 REGISTRATION SYSTEM NOT IN PLACE
65 SOME AREAS W/O REGISTRATION SYSTEM IN PLACE

GROUP CAMPING USE

KANANASKIS COUNTRY
KANANASKIS WEST DISTRICT
PETER LOUGHEED PARK SUBDISTRICT
1988 / 1989 FISCAL YEAR

	GROUP UNIT NIGHTS			INDIVIDUAL	OCCUPANCY	
	WEEKDAYS	WEEKENDS	TOTAL	CAMPER NIGHTS	AREA NITES AVAILABLE	AREA NITES OCCUPIED
MONTH						
APRIL	0	0	0	0	30	0
MAY	13	154	167	510	52	18
JUNE	186	188	374	1128	60	28
JULY	167	173	340	1023	62	36
AUGUST	144	96	240	730	62	28
SEPTEMBER	64	111	175	493	60	19
OCTOBER	0	138	138	400	49	9
NOVEMBER	0	34	34	99	30	5
DECEMBER	4	20	24	70	31	4
JANUARY	0	29	29	84	31	5
FEBRUARY	0	41	41	119	28	5
MARCH	0	70	70	203	31	6
TOTAL	578	1054	1632	4858	526	163

DAY USE

	DAY USE PARTY VISITS			INDIVID	
	WEEKDAYS	WEEKENDS	TOTAL	DAY USERS	
MONTH					
APRIL	1675	2900	4575	12307	
MAY	2000	3225	5225	14030	
JUNE	3175	3575	6750	17947	
JULY	4275	5475	9750	26017	
AUGUST	4925	4125	9050	23862	
SEPTEMBER	2875	3000	5875	15587	
OCTOBER	0	0	0	0	25 75
NOVEMBER	0	0	0	0	25 75
DECEMBER	0	0	0	0	25 75
JANUARY	0	0	0	0	25 75
FEBRUARY	0	0	0	0	25 75
MARCH	0	0	0	0	25 75
TOTAL	18925	22300	41225	109752	

Factors influencing reported use:
25 SYSTEM NOT IN PLACE FOR DAY USE STATS COLLECTION
75 DATA NOT AVAILABLE

KANANASKIS COUNTRY
KANANASKIS WEST DISTRICT
PETER LOUGHEED PARK SUBDISTRICT
1988 / 1989 FISCAL YEAR

HISTORICAL COMPARISON

	SUM					
	1984/85 (26)	1985/86 (26)	1986/87 (26)	1987/88	1988/89	% CHANGE FROM LAST YEAR
TYPE OF USE						
OCCUPIED CAMPSITE NIGHTS	27594	29174	30726	30244	31538	4
GROUP UNIT NIGHTS			1338	1474	1632	11
DAY USE PARTY VISITS				40175	41225	3

Factors influencing reported use:
26 DAY USE STUDY NOT DONE-NO CALIBRATION FACTORS

Note: - The above Occupied Campsite Night figures include Backcountry use.

- A system to calculate Group Unit Night figures was introduced in 1986.

- The above Day Use Party Visit figures do not include off-season use as collection methodology is not yet in place.

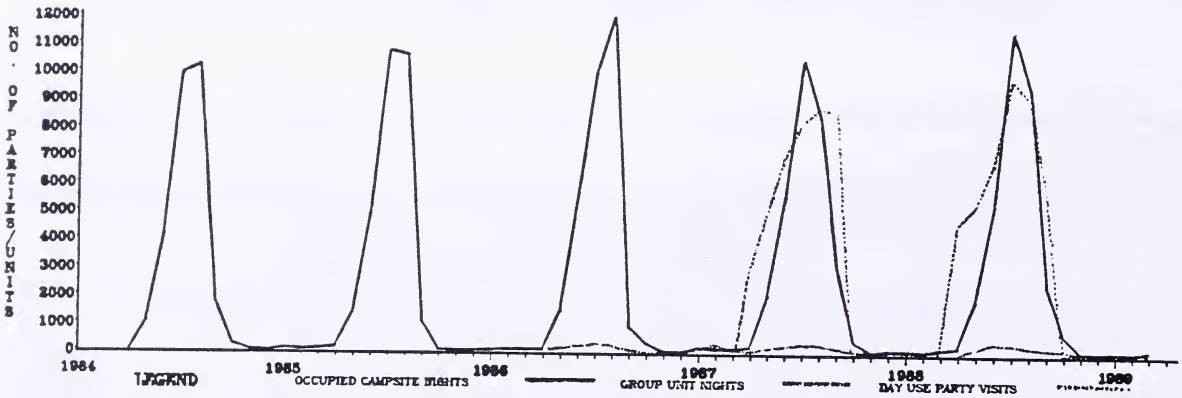

CAMPING USE

KANANASKIS COUNTRY
KANANASKIS WEST DISTRICT
SPRAY LAKES SUBDISTRICT
1988 / 1989 FISCAL YEAR

	OCCUPIED CAMPSITE NIGHTS			ACCOM.	INDIVIDUAL	UNITS
	WEEKDAYS	WEEKENDS	TOTAL	UNIT NIGHTS	CAMPER NIGHTS	TURNED AWAY
MONTH						
APRIL	2	8	10	10	0	
MAY	14	327	341	341	1052	
JUNE	183	672	855	855	2669	
JULY	645	1326	1971	1971	6175	
AUGUST	356	416	772	772	2429	
SEPTEMBER	156	517	673	673	2074	
OCTOBER	136	177	313	313	812	
NOVEMBER	0	8	8	8	21	
DECEMBER	0	6	6	6	0	
JANUARY	2	2	4	4	0	
FEBRUARY	1	0	1	1	0	
MARCH	3	7	10	10	0	
TOTAL	1498	3466	4964	4964	15231	

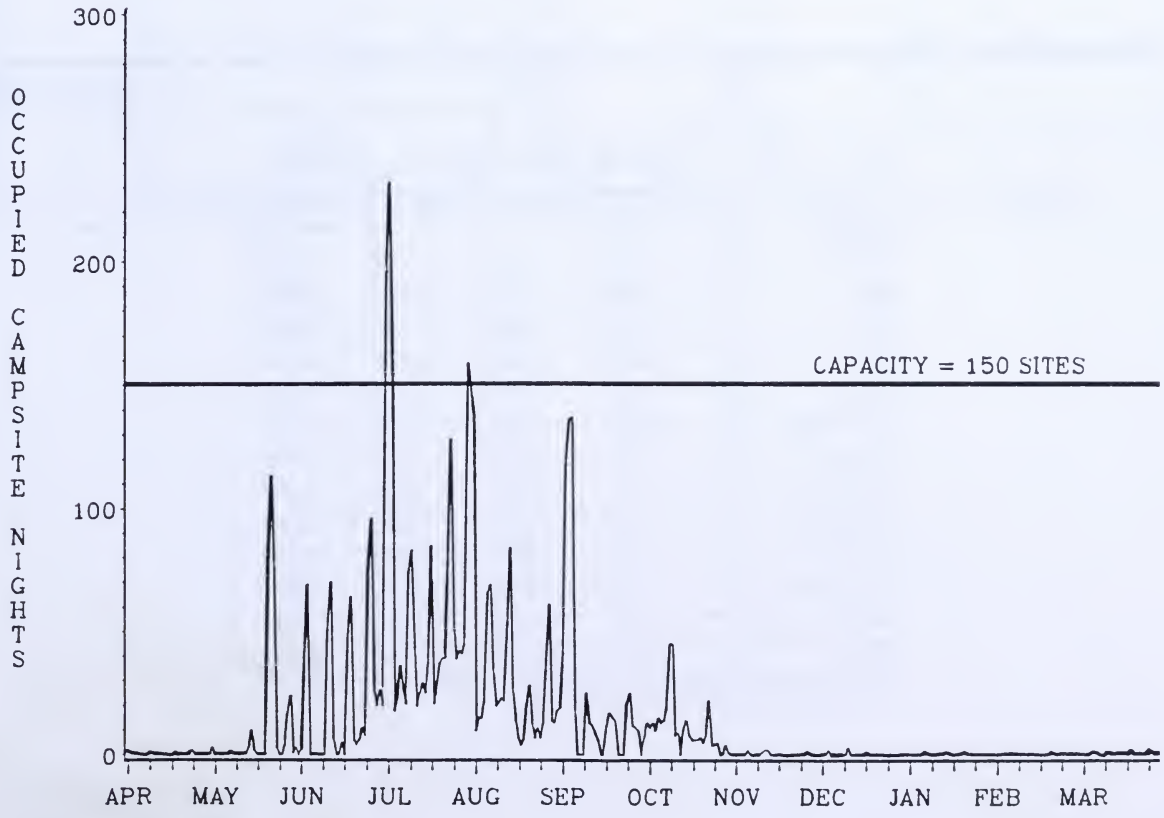

KANANASKIS COUNTRY
KANANASKIS WEST DISTRICT
SPRAY LAKES SUBDISTRICT
1988 / 1989 FISCAL YEAR

CAMPGROUND OCCUPANCY DATA

CAPACITY= 150 SITES

	SITE NIGHTS	AVG DAILY % OCCUPANCY			NUMBER OF NIGHTS AT % OCCUPANCY							OVERFLOW
	AVAILABLE	WKDAY	WKEND	TOTAL	0	1-24	25-49	50-74	75-99	100	100+	UNIT NIGHTS
MONTH												
APRIL	0	0	0	0	30	0	0	0	0	0	0	10
MAY	3090	1	30	11	17	11	0	2	1	0	0	2
JUNE	4500	6	50	19	9	12	6	2	0	0	1	
JULY	4650	21	80	42	0	13	8	4	3	0	3	
AUGUST	4650	10	35	17	0	26	4	1	0	0	0	
SEPTEMBER	4500	5	34	15	9	17	1	0	3	0	0	9
OCTOBER	4650	4	12	7	5	24	2	0	0	0	0	6
NOVEMBER	4500	0	1	0	25	5	0	0	0	0	0	
DECEMBER	0	0	0	0	31	0	0	0	0	0	0	6
JANUARY	0	0	0	0	31	0	0	0	0	0	0	4
FEBRUARY	0	0	0	0	28	0	0	0	0	0	0	1
MARCH	0	0	0	0	31	0	0	0	0	0	0	10
TOTAL	30540	4	20	9	216	108	21	9	7	0	4	48

DAY USE

	DAY USE PARTY VISITS			INDIVID	
	WEEKDAYS	WEEKENDS	TOTAL	DAY USERS	
MONTH					
APRIL	525	975	1500	3855	
MAY	800	1250	2050	5285	
JUNE	1500	1200	2700	7050	
JULY	1600	2150	3750	9695	
AUGUST	2150	1425	3575	9367	
SEPTEMBER	1300	1300	2600	6760	
OCTOBER	0	2725	2725	6813	2
NOVEMBER	0	1075	1075	2688	2
DECEMBER	0	1950	1950	4875	2
JANUARY	0	1850	1850	4625	2
FEBRUARY	0	1500	1500	3750	2
MARCH	0	1875	1875	4688	2
TOTAL	7875	19275	27150	69450	

Factors influencing reported use:
2 WEEKEND/WEEKDAY SPLIT UNAVAILABLE

HISTORICAL COMPARISON

KANANASKIS COUNTRY
KANANASKIS WEST DISTRICT
SPRAY LAKES SUBDISTRICT
1988 / 1989 FISCAL YEAR

	SUM					
	1984/85 (26)	1985/86 (26)	1986/87 (26)	1987/88	1988/89	% CHANGE FROM LAST YEAR
TYPE OF USE						
OCCUPIED CAMPSITE NIGHTS	2816	2770	4737	5322	4964	-7
DAY USE PARTY VISITS				16250	27150	

Factors influencing reported use:
26 DAY USE STUDY NOT DONE-NO CALIBRATION FACTORS

Note: - A system to calculate Group Unit Night figures was introduced in 1986.

- The above 1988/89 Day Use Party Visit figures include off-season use but 1987/88 does not. For comparitive purposes,peak season Day Party Visits are 16,175. This represents a .5 percent decrease over 1987/88.

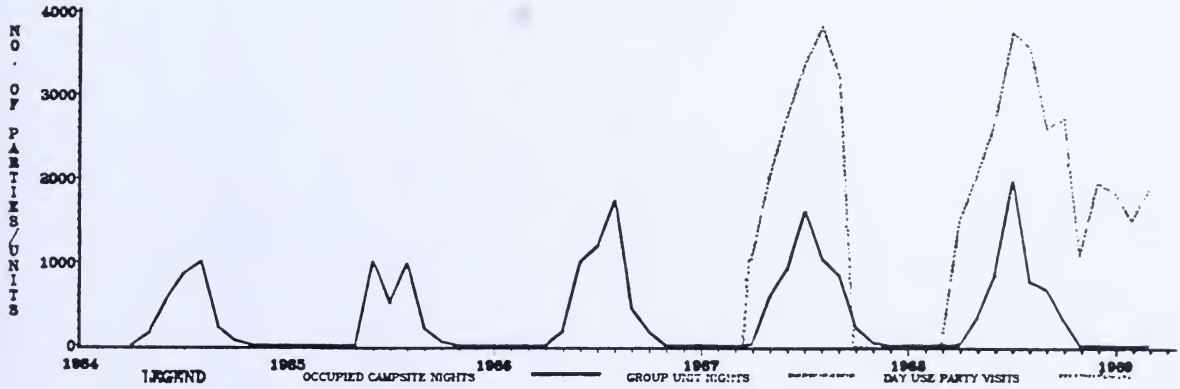

FIXED ROOF ACCOMMODATION USE
REGIONAL SUMMARY
Kananaskis Country

USE

KANANASKIS COUNTRY
1988 / 1989 FISCAL YEAR

	OCCUPIED ROOM NIGHTS			PEOPLE
	WEEKDAYS	WEEKENDS	TOTAL	NIGHTS
MONTH				
APRIL	2533	2217	4750	9628
MAY	3785	2449	6234	12974
JUNE	5595	2747	8342	16731
JULY	5905	3166	9071	18370
AUGUST	6120	2432	8552	17177
SEPTEMBER	5977	3124	9101	18188
OCTOBER	3960	3156	7116	15183
NOVEMBER	3996	381	4377	8422
DECEMBER	3206	3186	6392	13729
JANUARY	3517	2512	6029	13079
FEBRUARY	5093	2956	8049	16772
MARCH	5713	3534	9247	19777
TOTAL	55400	31860	87260	180031

KANANASKIS COUNTRY
1988 / 1989 FISCAL YEAR

OCCUPANCY DATA

CAPACITY= 442 SITES

	ROOM NIGHTS	AVG DAILY % OCCUPANCY			NUMBER OF NIGHTS AT % OCCUPANCY							OVERFLOW
	AVAILABLE	WKDAY	WKEND	TOTAL	0	1-24	25-49	50-74	75-99	100	100+	ROOM NIGHTS
MONTH												
APRIL	13000	29	51	37	0	10	13	5	2	0	0	
MAY	13702	39	62	45	0	2	19	9	1	0	0	
JUNE	13260	60	69	63	0	0	6	18	6	0	0	
JULY	13702	67	65	66	0	0	3	18	10	0	0	
AUGUST	13702	60	69	62	0	0	9	13	9	0	0	
SEPTEMBER	13260	68	71	69	0	0	5	12	13	0	0	
OCTOBER	13702	43	71	52	0	2	13	12	4	0	0	
NOVEMBER	13152	44	10	33	0	19	0	1	10	0	0	
DECEMBER	13658	36	66	47	0	9	9	6	7	0	0	
JANUARY	13702	36	63	44	0	5	15	8	3	0	0	
FEBRUARY	12376	58	84	65	0	3	5	8	12	0	0	
MARCH	13702	59	89	67	0	0	6	15	10	0	0	
TOTAL	160918	50	64	54	0	50	103	125	87	0	0	

HISTORICAL COMPARISON

	SUM					
	1984/85	1985/86	1986/87	1987/88	1988/89	% CHANGE FROM LAST YEAR
TYPE OF USE						
OCCUPIED ROOM NIGHTS				5770	87260	

Note: - The above 1988/89 Occupied Room Night figures represent use for both Kananaskis Village and William Watson Lodge. Reported 1987/88 Occupied Room Night figures are for William Watson Lodge only. For comparative purposes, the 1988/89 William Watson Lodge Occupied Room Night total is 6,182. This represents a 7 percent increase over 1987/88.

FIXED ROOF ACCOMMODATION USE
DISTRICTS
Kananaskis Country

USE

KANANASKIS COUNTRY
KANANASKIS CENTRAL DISTRICT
1988 / 1989 FISCAL YEAR

	OCCUPIED ROOM NIGHTS			PEOPLE
	WEEKDAYS	WEEKENDS	TOTAL	NIGHTS
MONTH				
APRIL	2368	2081	4449	8394
MAY	3384	2267	5651	10584
JUNE	5162	2560	7722	14189
JULY	5487	2934	8421	15705
AUGUST	5642	2261	7903	14516
SEPTEMBER	5567	2912	8479	15638
OCTOBER	3599	2962	6561	13018
NOVEMBER	3852	263	4115	7400
DECEMBER	2959	3030	5989	12158
JANUARY	3193	2347	5540	11171
FEBRUARY	4782	2836	7618	15091
MARCH	5283	3347	8630	17371
TOTAL	51278	29800	81078	155236

KANANASKIS COUNTRY
KANANASKIS CENTRAL DISTRICT
1988 / 1989 FISCAL YEAR

OCCUPANCY DATA

CAPACITY= 420 SITES

	ROOM NIGHTS	AVG DAILY % OCCUPANCY			NUMBER OF NIGHTS AT % OCCUPANCY							OVERFLOW
	AVAILABLE	WKDAY	WKEND	TOTAL	0	1-24	25-49	50-74	75-99	100	100+	ROOM NIGHTS
MONTH												
APRIL	12600	28	50	35	0	12	11	5	2	0	0	
MAY	13020	37	60	43	0	3	18	9	1	0	0	
JUNE	12600	59	68	61	0	0	6	18	6	0	0	
JULY	13020	65	64	65	0	0	4	18	9	0	0	
AUGUST	13020	58	67	61	0	0	10	13	8	0	0	
SEPTEMBER	12600	66	69	67	0	0	5	13	12	0	0	
OCTOBER	13020	41	71	50	0	2	14	12	3	0	0	
NOVEMBER	12600	44	7	33	0	19	0	1	10	0	0	
DECEMBER	13020	35	66	46	0	9	9	6	7	0	0	
JANUARY	13020	35	62	43	0	6	15	7	3	0	0	
FEBRUARY	11760	57	84	65	0	2	7	6	13	0	0	
MARCH	13020	57	89	66	0	1	6	14	10	0	0	
TOTAL	153300	48	63	53	0	54	105	122	84	0	0	

HISTORICAL COMPARISON

	SUM					
	1984/85	1985/86	1986/87	1987/88	1988/89	% CHANGE FROM LAST YEAR
TYPE OF USE						
OCCUPIED ROOM NIGHTS					81078	

Note: - The systematic collection and reporting of Fixed Roof Accommodation Use statistics was initiated in 1988.

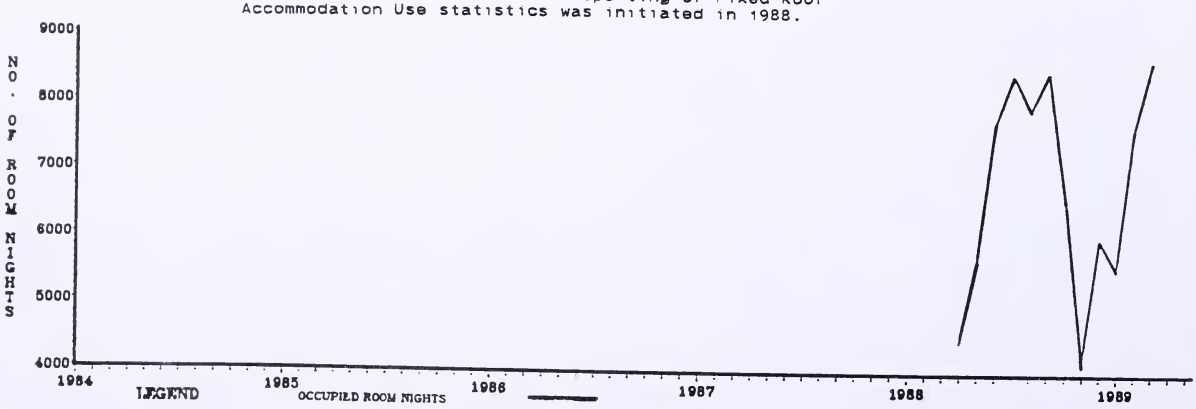

USE

KANANASKIS COUNTRY
KANANASKIS WEST DISTRICT
1988 / 1989 FISCAL YEAR

	OCCUPIED ROOM NIGHTS			PEOPLE
	WEEKDAYS	WEEKENDS	TOTAL	NIGHTS
MONTH				
APRIL	165	136	301	1234
MAY	401	182	583	2390
JUNE	433	187	620	2542
JULY	418	232	650	2665
AUGUST	478	171	649	2661
SEPTEMBER	410	212	622	2550
OCTOBER	361	194	555	2164
NOVEMBER	144	118	262	1022
DECEMBER	247	156	403	1572
JANUARY	324	165	489	1907
FEBRUARY	311	120	431	1681
MARCH	430	187	617	2406
TOTAL	4122	2060	6182	24795

KANANASKIS COUNTRY
KANANASKIS WEST DISTRICT
1988 / 1989 FISCAL YEAR

OCCUPANCY DATA

CAPACITY= 22 SITES

	ROOM NIGHTS	AVG DAILY % OCCUPANCY			NUMBER OF NIGHTS AT % OCCUPANCY							OVERFLOW
	AVAILABLE	WKDAY	WKEND	TOTAL	0	1-24	25-49	50-74	75-99	100	100+	ROOM NIGHTS
MONTH												
APRIL	400	65	92	75	8	1	3	3	12	1	2	
MAY	682	83	92	85	0	0	0	6	22	3	0	
JUNE	660	94	94	94	0	0	0	0	13	17	0	
JULY	682	95	96	95	0	0	0	0	18	13	0	
AUGUST	682	94	97	95	0	0	0	0	16	15	0	
SEPTEMBER	660	93	96	94	0	0	0	2	15	13	0	
OCTOBER	682	78	88	81	0	0	1	7	20	3	0	
NOVEMBER	552	40	63	47	13	0	2	8	1	5	1	
DECEMBER	638	56	79	63	2	1	7	9	11	1	0	
JANUARY	682	67	83	72	0	0	4	13	12	2	0	
FEBRUARY	616	71	68	70	0	5	0	2	20	1	0	
MARCH	682	89	94	90	0	0	0	2	23	6	0	
TOTAL	7618	77	87	80	23	7	17	52	183	80	3	

HISTORICAL COMPARISON

	SUM					
	1984/85	1985/86	1986/87	1987/88	1988/89	% CHANGE FROM LAST YEAR
TYPE OF USE						
OCCUPIED ROOM NIGHTS				5770	6182	7

Note: - The systematic collection and reporting of Fixed Roof Accommodation Use statistics was initiated in 1987.

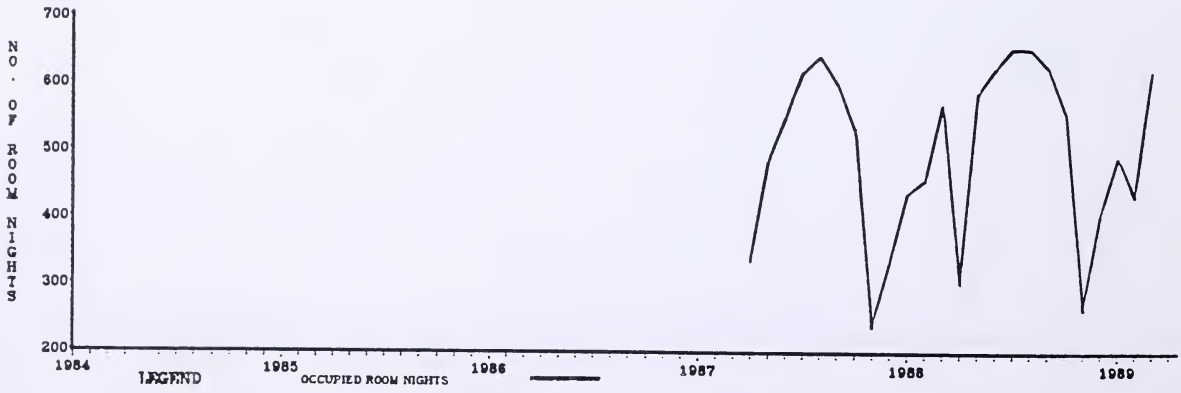

NORTHERN REGION

REGIONAL SUMMARY
Northern Region

CAMPING USE

NORTHERN REGION
1988 / 1989 FISCAL YEAR

	OCCUPIED CAMPSITE NIGHTS			ACCOM.	INDIVIDUAL	UNITS
	WEEKDAYS	WEEKENDS	TOTAL	UNIT NIGHTS	CAMPER NIGHTS	TURNED AWAY
MONTH						
APRIL	27	185	212	225	674	
MAY	1553	4672	6225	6772	20136	136
JUNE	3489	5915	9404	10263	30529	191
JULY	7251	8908	16159	17501	52726	175
AUGUST	6288	4562	10850	11775	35188	16
SEPTEMBER	1113	2951	4064	4434	13258	93
OCTOBER	294	469	763	763	1996	
NOVEMBER	16	62	78	78	198	
DECEMBER	16	43	59	59	116	1
JANUARY	19	22	41	41	107	1
FEBRUARY	21	14	35	35	94	2
MARCH	9	16	25	25	48	
TOTAL	20096	27819	47915	51972	155070	615

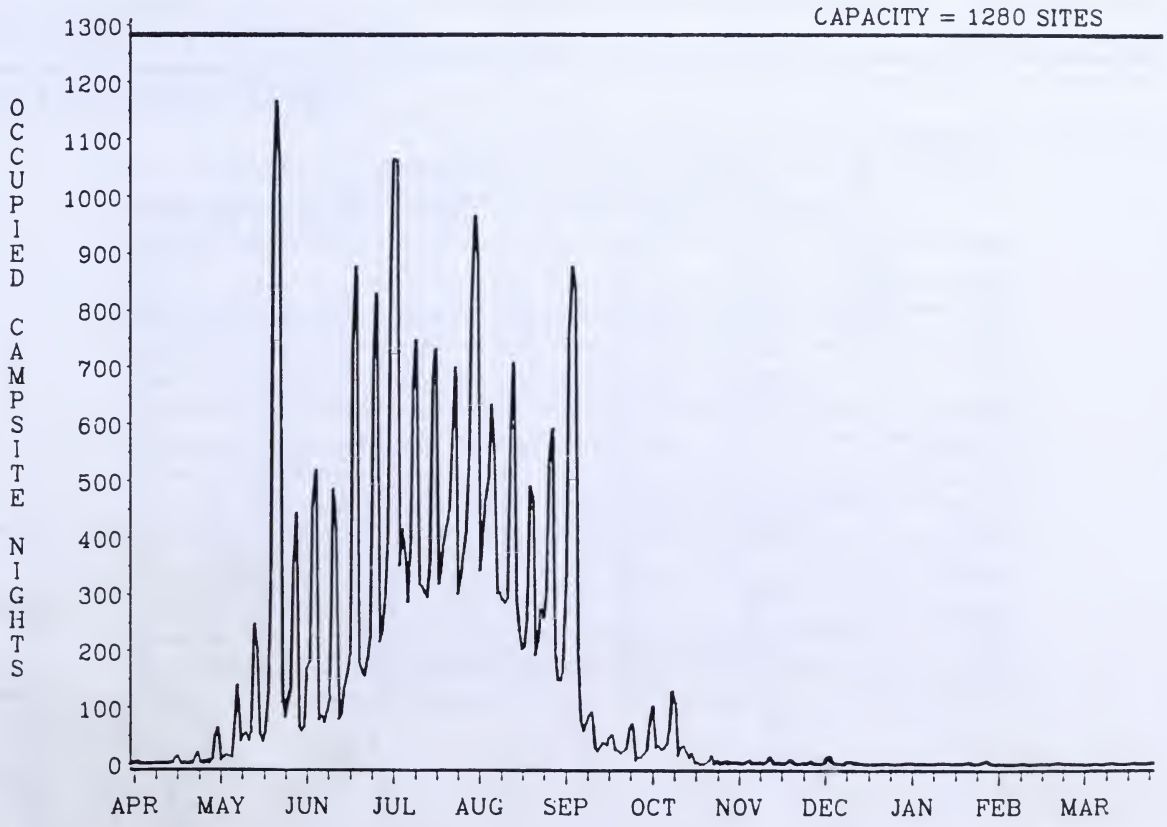

NORTHERN REGION
1988 / 1989 FISCAL YEAR

CAMPGROUND OCCUPANCY DATA

CAPACITY= 1280 SITES

	SITE NIGHTS	AVG DAILY % OCCUPANCY			NUMBER OF NIGHTS AT % OCCUPANCY							OVERFLOW	
	AVAILABLE	WKDAY	WKEND	TOTAL	0	1-24	25-49	50-74	75-99	100	100+	UNIT NIGHTS	
MONTH													
APRIL	14808	0	4	1	10	20	0	0	0	0	0	11	
MAY	37315	6	42	17	0	25	3	0	3	0	0	74	
JUNE	37988	13	52	25	0	20	5	5	0	0	0	32	32
JULY	39215	29	64	41	0	5	16	7	3	0	0	77	
AUGUST	39215	22	45	28	0	19	10	2	0	0	0	1	
SEPTEMBER	33433	5	26	12	0	26	1	3	0	0	0		
OCTOBER	24730	2	6	3	0	31	0	0	0	0	0	5	
NOVEMBER	1950	1	11	4	11	19	0	0	0	0	0		
DECEMBER	2015	1	6	3	15	16	0	0	0	0	0	13	
JANUARY	2015	1	4	2	11	20	0	0	0	0	0		
FEBRUARY	1820	2	3	2	12	16	0	0	0	0	0		
MARCH	2015	1	3	1	18	13	0	0	0	0	0	6	
TOTAL	236519	7	22	12	77	230	35	17	6	0	0	219	

Factors influencing reported use:
32 UNSEASONABLE AMOUNT OF PRECIPITATION

GROUP CAMPING USE

	GROUP UNIT NIGHTS			INDIVIDUAL	OCCUPANCY	
	WEEKDAYS	WEEKENDS	TOTAL	CAMPER NIGHTS	AREA NITES AVAILABLE	AREA NITES OCCUPIED
MONTH						
APRIL	0	5	5	16	78	1
MAY	77	277	354	1180	310	39
JUNE	304	612	916	3178	330	86
JULY	364	784	1148	3863	341	127
AUGUST	149	276	425	1455	341	55
SEPTEMBER	47	207	254	917	330	31
OCTOBER	0	15	15	99	142	3
NOVEMBER	0	0	0	0	0	0
DECEMBER	0	0	0	0	0	0
JANUARY	0	0	0	0	0	0
FEBRUARY	0	0	0	0	28	0
MARCH	0	0	0	0	0	0
TOTAL	941	2176	3117	10709	1900	342

DAY USE

NORTHERN REGION
1988 / 1989 FISCAL YEAR

	DAY USE PARTY VISITS			INDIVID
	WEEKDAYS	WEEKENDS	TOTAL	DAY USERS
MONTH				
APRIL	1580	1990	3570	9925
MAY	8295	10325	18620	53380
JUNE	10850	8225	19075	54272
JULY	14325	16650	30975	88212
AUGUST	12200	10350	22550	64297
SEPTEMBER	5865	7855	13720	38692
OCTOBER	3300	8425	11725	33452
NOVEMBER	1825	4525	6350	17955
DECEMBER	2875	5250	8125	22710
JANUARY	1550	9625	11175	30275
FEBRUARY	1725	7230	8955	24257
MARCH	2025	7400	9425	25880
TOTAL	66415	97850	164265	463310

HISTORICAL COMPARISON

	SUM					
	1984/85	1985/86	1986/87	1987/88	1988/89	% CHANGE FROM LAST YEAR
TYPE OF USE						
OCCUPIED CAMPSITE NIGHTS	43335	53430	57007	51736	47915	-7
GROUP UNIT NIGHTS			1761	2640	3117	18
DAY USE PARTY VISITS	N/A	N/A	148256	153195	164265	7

Note: - The above Occupied Campsite Night figures, prior to and including 1986, do not include Provincial Recreation use due to the incompatability of collection methodologies.

- A system to calculate Group Unit Night figures was introduced in 1986.

- The above 1988/89 Day Use Party Visit figures are affected by both the phased implementation of a new collection methodology based upon automatic traffic counters at many Provincial Recreation Areas and an increase in the number of areas collecting off-season day use estimates.

- The 1986 Day Use Party Visit figure does not include Provincial Recreation Area visitation.

N/A - Day Use Party Visit figures prior to 1986 are not reported due to the phased implementation of a new collection methodology based upon traffic counters.

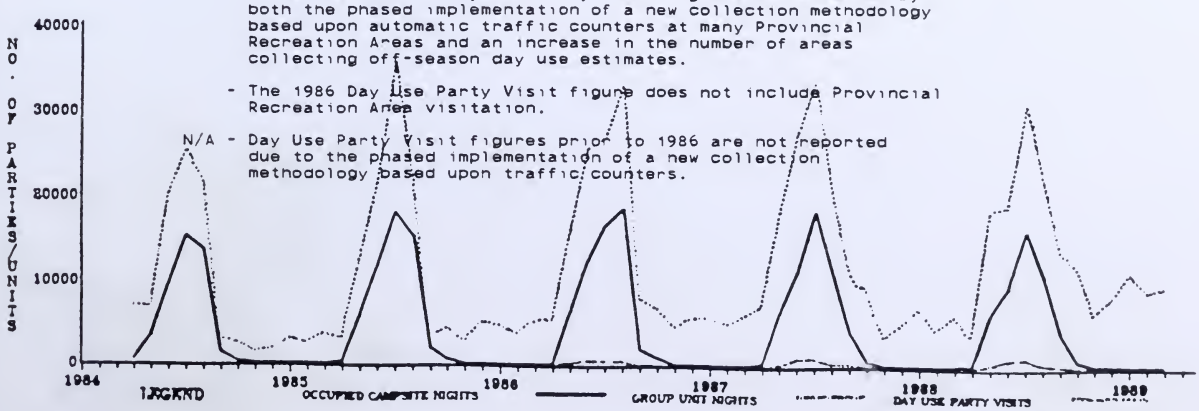

PROVINCIAL PARKS
Northern Region

CAMPING USE

NORTHERN REGION
CALLING LAKE PARK
1988 / 1989 FISCAL YEAR

	OCCUPIED CAMPSITE NIGHTS			ACCOM.	INDIVIDUAL	UNITS
	WEEKDAYS	WEEKENDS	TOTAL	UNIT NIGHTS	CAMPER NIGHTS	TURNED AWAY
MONTH						
APRIL	0	0	0	0	0	
MAY	16	90	106	124	356	22
JUNE	45	84	129	151	425	16
JULY	76	148	224	261	739	19
AUGUST	95	75	170	198	549	
SEPTEMBER	14	72	86	100	288	
OCTOBER	0	8	8	8	22	
NOVEMBER	1	4	5	5	14	
DECEMBER	0	0	0	0	0	
JANUARY	12	4	16	16	44	
FEBRUARY	20	8	28	28	76	1
MARCH	0	0	0	0	0	
TOTAL	279	493	772	891	2513	58

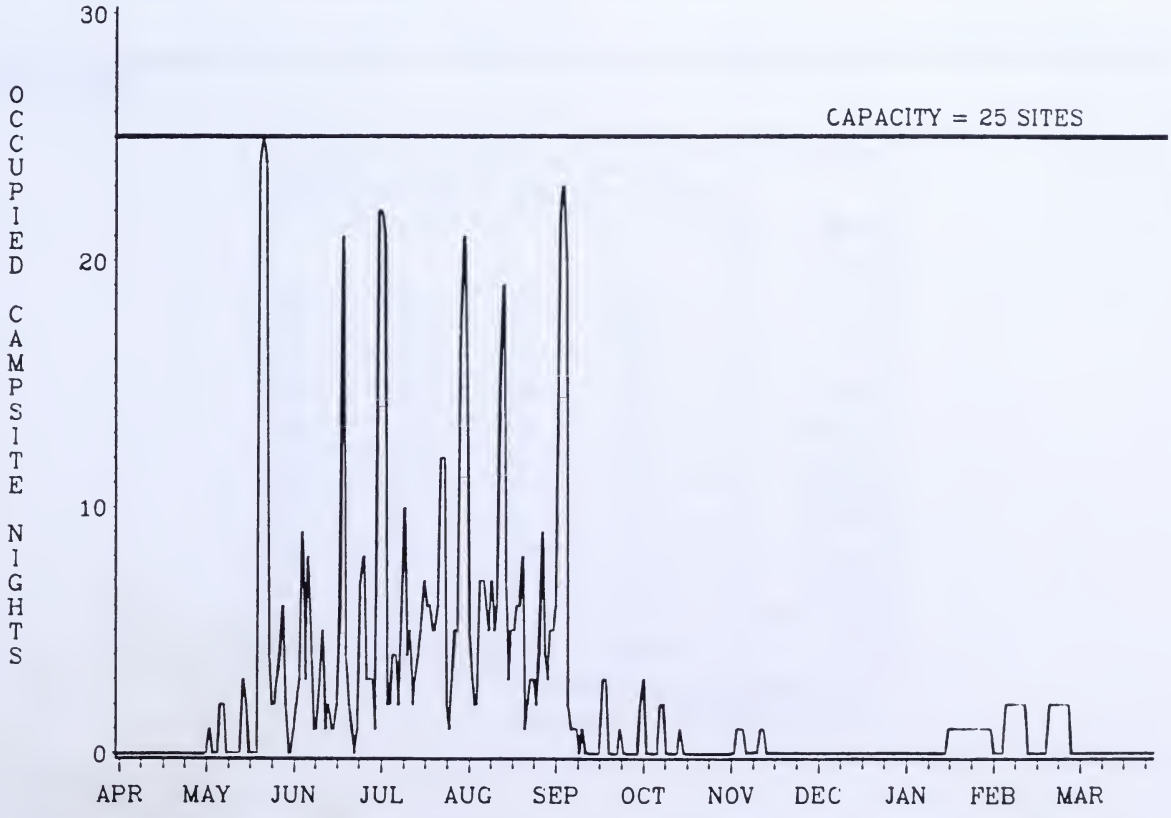

NORTHERN REGION
CALLING LAKE PARK
1988 / 1989 FISCAL YEAR

CAMPGROUND OCCUPANCY DATA

CAPACITY= 25 SITES

	SITE NIGHTS	AVG DAILY % OCCUPANCY			NUMBER OF NIGHTS AT % OCCUPANCY							OVERFLOW	
	AVAILABLE	WKDAY	WKEND	TOTAL	0	1-24	25-49	50-74	75-99	100	100+	UNIT NIGHTS	
MONTH													
APRIL	0	0	0	0	30	0	0	0	0	0	0		
MAY	775	3	40	14	16	12	0	0	2	1	0		
JUNE	750	9	37	17	1	23	4	0	2	0	0		
JULY	775	15	54	29	0	22	4	2	3	0	0		
AUGUST	775	17	38	22	0	23	6	1	1	0	0		
SEPTEMBER	750	3	29	11	17	10	0	0	3	0	0		1
OCTOBER	775	0	3	1	27	4	0	0	0	0	0		1 22
NOVEMBER	750	0	2	1	25	5	0	0	0	0	0		1 22
DECEMBER	775	0	0	0	31	0	0	0	0	0	0		1 22
JANUARY	775	2	2	2	15	16	0	0	0	0	0		1 22
FEBRUARY	700	4	4	4	14	14	0	0	0	0	0		1 22
MARCH	775	0	0	0	31	0	0	0	0	0	0		1 22
TOTAL	8375	4	17	8	207	129	14	3	11	1	0		

Factors influencing reported use:
1 REPORTED USE BASED UPON ESTIMATES
22 INFREQUENT PATROLS

DAY USE

	DAY USE PARTY VISITS			INDIVID	
	WEEKDAYS	WEEKENDS	TOTAL	DAY USERS	
MONTH					
APRIL	0	0	0	0	3
MAY	200	300	500	1500	
JUNE	250	150	400	1200	
JULY	400	400	800	2400	
AUGUST	275	300	575	1725	
SEPTEMBER	150	250	400	1200	
OCTOBER	75	150	225	675	
NOVEMBER	0	100	100	300	2
DECEMBER	0	25	25	75	2
JANUARY	0	175	175	525	2
FEBRUARY	0	50	50	150	2
MARCH	0	100	100	300	2
TOTAL	1350	2000	3350	10050	

Factors influencing reported use:
3 DAY USE AREA CLOSED
2 WEEKEND/WEEKDAY SPLIT UNAVAILABLE

HISTORICAL COMPARISON

NORTHERN REGION
CALLING LAKE PARK
1988 / 1989 FISCAL YEAR

	SUM					
	1984/85	1985/86	1986/87	1987/88	1988/89	% CHANGE FROM LAST YEAR
TYPE OF USE						
OCCUPIED CAMPSITE NIGHTS	980	1206	846	669	772	15
DAY USE PARTY VISITS		1887	2825	3325	3350	1

Note: - Comparison does not include day use parties prior to completion of the Day Use Study (ie.1985).

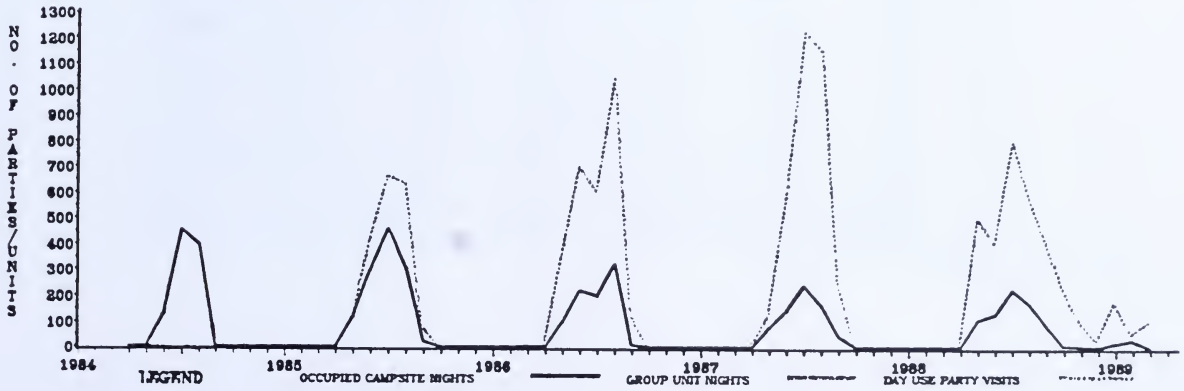

CAMPING USE

NORTHERN REGION
CARSON-PEGASUS PARK
1988 / 1989 FISCAL YEAR

	OCCUPIED CAMPSITE NIGHTS			ACCOM.	INDIVIDUAL	UNITS
	WEEKDAYS	WEEKENDS	TOTAL	UNIT NIGHTS	CAMPER NIGHTS	TURNED AWAY
MONTH						
APRIL	3	17	20	23	59	
MAY	755	1125	1880	2181	5489	
JUNE	1232	1486	2718	3148	7824	
JULY	1796	1929	3725	4313	10672	
AUGUST	1757	1199	2956	3429	8517	
SEPTEMBER	515	862	1377	1597	4028	48
OCTOBER	231	340	571	571	1451	
NOVEMBER	15	58	73	73	184	
DECEMBER	15	31	46	46	116	1
JANUARY	7	18	25	25	63	1
FEBRUARY	1	6	7	7	18	1
MARCH	8	11	19	19	48	
TOTAL	6335	7082	13417	15433	38469	51

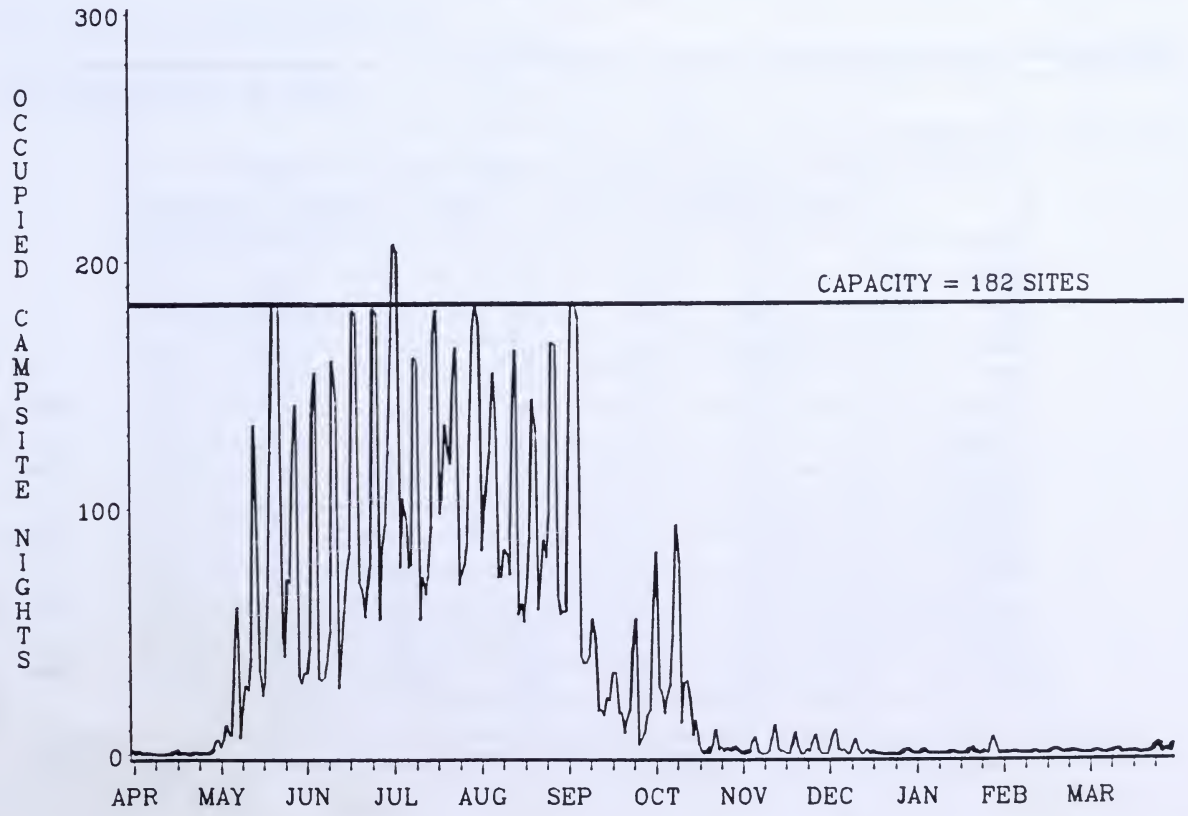

NORTHERN REGION
CARSON-PEGASUS PARK
1988 / 1989 FISCAL YEAR

CAMPGROUND OCCUPANCY DATA

CAPACITY= 182 SITES

	SITE NIGHTS	AVG DAILY % OCCUPANCY			NUMBER OF NIGHTS AT % OCCUPANCY							OVERFLOW	
	AVAILABLE	WKDAY	WKEND	TOTAL	0	1-24	25-49	50-74	75-99	100	100+	UNIT NIGHTS	
MONTH													
APRIL	5460	0	1	0	20	10	0	0	0	0	0		
MAY	5642	19	69	33	0	18	6	3	1	3	0		
JUNE	5460	32	91	50	0	8	11	2	9	0	0	28	
JULY	5642	49	96	66	0	0	11	9	8	1	2	48	
AUGUST	5642	42	82	52	0	0	19	6	6	0	0		
SEPTEMBER	5460	14	47	25	0	22	4	1	1	2	0		
OCTOBER	5642	6	19	10	3	24	3	1	0	0	0		
NOVEMBER	1200	2	16	6	11	18	1	0	0	0	0		1 22
DECEMBER	1240	2	7	4	16	14	1	0	0	0	0		1 22
JANUARY	1240	1	5	2	21	10	0	0	0	0	0		1 22
FEBRUARY	1120	0	2	1	22	6	0	0	0	0	0		1 22
MARCH	1240	1	3	2	19	12	0	0	0	0	0		1 22
TOTAL	44988	14	37	21	112	142	56	22	25	6	2	76	

Factors influencing reported use:
1 REPORTED USE BASED UPON ESTIMATES
22 INFREQUENT PATROLS

GROUP CAMPING USE

	GROUP UNIT NIGHTS			INDIVIDUAL	OCCUPANCY	
	WEEKDAYS	WEEKENDS	TOTAL	CAMPER NIGHTS	AREA NITES AVAILABLE	AREA NITES OCCUPIED
MONTH						
APRIL	0	0	0	0	0	0
MAY	0	53	53	207	31	5
JUNE	169	96	265	1033	30	14
JULY	86	108	194	757	31	21
AUGUST	11	68	79	308	31	6
SEPTEMBER	47	53	100	390	30	10
OCTOBER	0	15	15	99	31	3
NOVEMBER	0	0	0	0	0	0
DECEMBER	0	0	0	0	0	0
JANUARY	0	0	0	0	0	0
FEBRUARY	0	0	0	0	0	0
MARCH	0	0	0	0	0	0
TOTAL	313	393	706	2794	184	59

DAY USE

NORTHERN REGION
CARSON-PEGASUS PARK
1988 / 1989 FISCAL YEAR

	DAY USE PARTY VISITS			INDIVID
	WEEKDAYS	WEEKENDS	TOTAL	DAY USERS
MONTH				
APRIL	300	300	600	1590
MAY	450	800	1250	3400
JUNE	675	550	1225	3215
JULY	700	775	1475	3927
AUGUST	550	325	875	2262
SEPTEMBER	325	400	725	1940
OCTOBER	325	1325	1650	4455
NOVEMBER	1025	850	1875	5062
DECEMBER	1575	1500	3075	8302
JANUARY	625	1100	1725	4657
FEBRUARY	500	725	1225	3307
MARCH	350	1075	1425	3847
TOTAL	7400	9725	17125	45967

HISTORICAL COMPARISON

	SUM					
	1984/85	1985/86	1986/87	1987/88	1988/89	% CHANGE FROM LAST YEAR
TYPE OF USE						
OCCUPIED CAMPSITE NIGHTS	7768	15161	16204	12733	13417	5
GROUP UNIT NIGHTS			457	562	706	26
DAY USE PARTY VISITS	14000	20487	18224	15825	17125	8

Note: - A system to calculate Group Unit Nights was introduced in 1986.

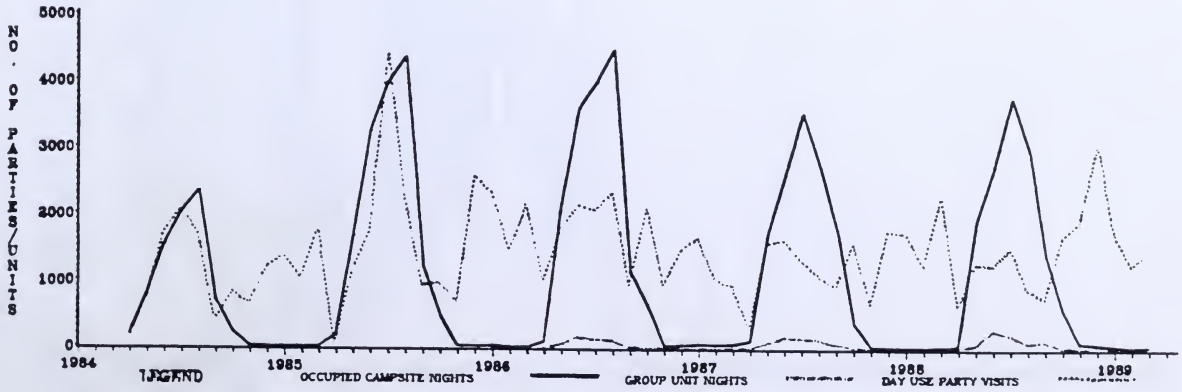

CAMPING USE

NORTHERN REGION
CROSS LAKE PARK
1988 / 1989 FISCAL YEAR

	OCCUPIED CAMPSITE NIGHTS			ACCOM.	INDIVIDUAL	UNITS
	WEEKDAYS	WEEKENDS	TOTAL	UNIT NIGHTS	CAMPER NIGHTS	TURNED AWAY
MONTH						
APRIL	8	41	49	57	173	
MAY	85	341	426	495	1508	12
JUNE	178	385	563	654	2006	24
JULY	486	714	1200	1393	4297	12
AUGUST	544	406	950	1103	3434	
SEPTEMBER	73	252	325	377	1152	8
OCTOBER	23	42	65	65	195	
NOVEMBER	0	0	0	0	0	
DECEMBER	0	0	0	0	0	
JANUARY	0	0	0	0	0	
FEBRUARY	0	0	0	0	0	
MARCH	1	1	2	2	0	
TOTAL	1398	2182	3580	4146	12765	56

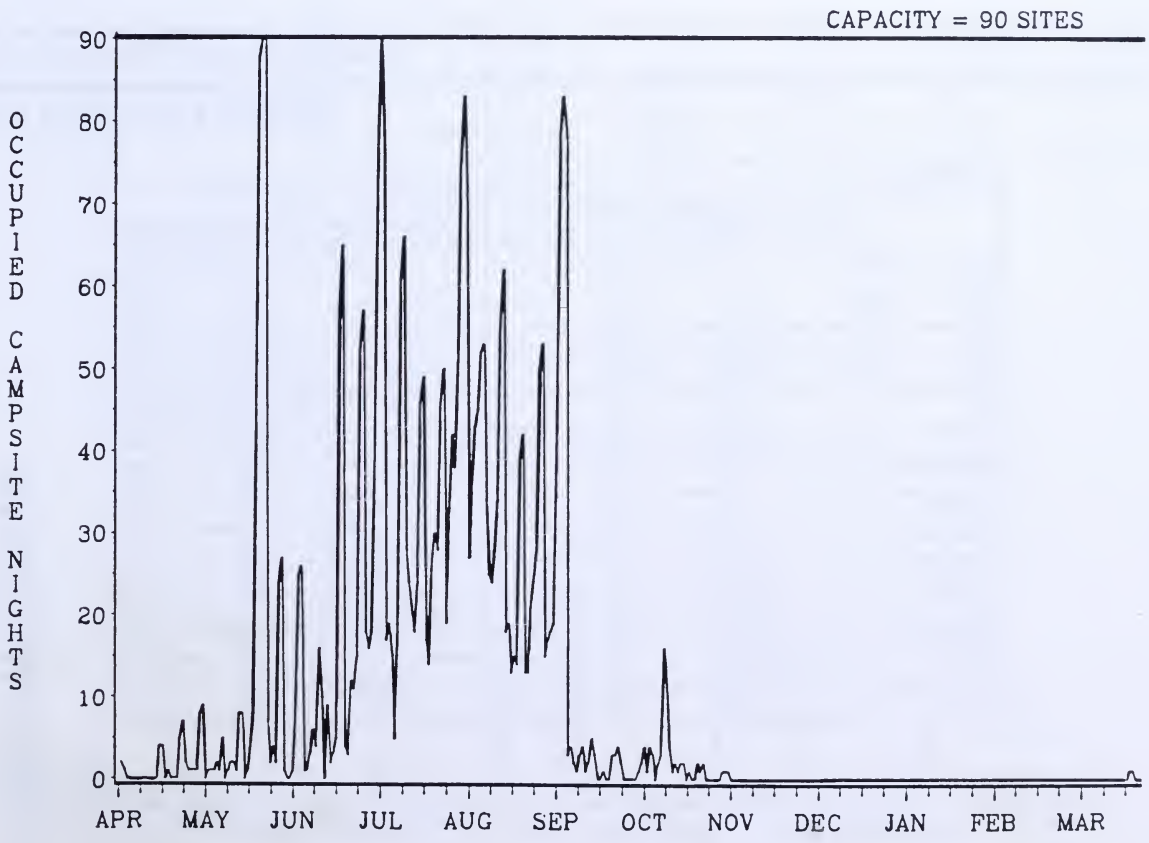

NORTHERN REGION
CROSS LAKE PARK
1988 / 1989 FISCAL YEAR

CAMPGROUND OCCUPANCY DATA

CAPACITY= 90 SITES

	SITE NIGHTS	AVG DAILY % OCCUPANCY			NUMBER OF NIGHTS AT % OCCUPANCY							OVERFLOW	
	AVAILABLE	WKDAY	WKEND	TOTAL	0	1-24	25-49	50-74	75-99	100	100+	UNIT NIGHTS	
MONTH													
APRIL	2700	0	5	2	15	15	0	0	0	0	0		1
MAY	2790	4	42	15	5	20	2	1	1	2	0		
JUNE	2700	9	48	21	1	21	3	4	1	0	0		
JULY	2790	27	72	43	0	10	9	7	4	1	0		
AUGUST	2790	26	56	34	0	12	12	7	0	0	0		
SEPTEMBER	2700	4	28	12	9	17	1	0	3	0	0		
OCTOBER	2790	1	5	2	10	21	0	0	0	0	0		
NOVEMBER	0	0	0	0	30	0	0	0	0	0	0		
DECEMBER	0	0	0	0	31	0	0	0	0	0	0		
JANUARY	0	0	0	0	31	0	0	0	0	0	0		
FEBRUARY	0	0	0	0	28	0	0	0	0	0	0		
MARCH	0	0	0	0	31	0	0	0	0	0	0	2	
TOTAL	19260	6	21	11	191	116	27	19	9	3	0	2	

Factors influencing reported use:
1 REPORTED USE BASED UPON ESTIMATES

GROUP CAMPING USE

	GROUP UNIT NIGHTS			INDIVIDUAL	OCCUPANCY	
	WEEKDAYS	WEEKENDS	TOTAL	CAMPER NIGHTS	AREA NITES AVAILABLE	AREA NITES OCCUPIED
MONTH						
APRIL	0	0	0	0	30	0
MAY	0	18	18	68	31	3
JUNE	0	79	79	300	30	9
JULY	0	87	87	331	31	11
AUGUST	0	53	53	201	31	6
SEPTEMBER	0	57	57	217	30	5
OCTOBER	0	0	0	0	31	0
NOVEMBER	0	0	0	0	0	0
DECEMBER	0	0	0	0	0	0
JANUARY	0	0	0	0	0	0
FEBRUARY	0	0	0	0	0	0
MARCH	0	0	0	0	0	0
TOTAL	0	294	294	1117	214	34

DAY USE

NORTHERN REGION
CROSS LAKE PARK
1988 / 1989 FISCAL YEAR

	DAY USE PARTY VISITS			INDIVID	
	WEEKDAYS	WEEKENDS	TOTAL	DAY USERS	
MONTH					
APRIL	50	75	125	400	
MAY	225	350	575	1840	
JUNE	300	350	650	2080	
JULY	325	725	1050	3360	
AUGUST	350	525	875	2800	70
SEPTEMBER	100	250	350	1120	
OCTOBER	225	175	400	1200	
NOVEMBER	0	850	850	2550	2
DECEMBER	0	125	125	375	2
JANUARY	0	150	150	450	2
FEBRUARY	0	125	125	375	2
MARCH	0	125	125	375	2
TOTAL	1575	3825	5400	16925	

Factors influencing reported use:
70 ESTIMATES-TRAFFIC COUNTER MALFUNCTION
2 WEEKEND/WEEKDAY SPLIT UNAVAILABLE

HISTORICAL COMPARISON

	SUM					
	1984/85	1985/86	1986/87	1987/88 (38)	1988/89	% CHANGE FROM LAST YEAR
TYPE OF USE						
OCCUPIED CAMPSITE NIGHTS	5020	4815	4392	3475	3580	3
GROUP UNIT NIGHTS				149	294	97
DAY USE PARTY VISITS	3900	5104	4653	4450	5400	21

Factors influencing reported use:
38 INSECT INFESTATION

Note: - A system to calculate Group Unit Nights was introduced in 1986.

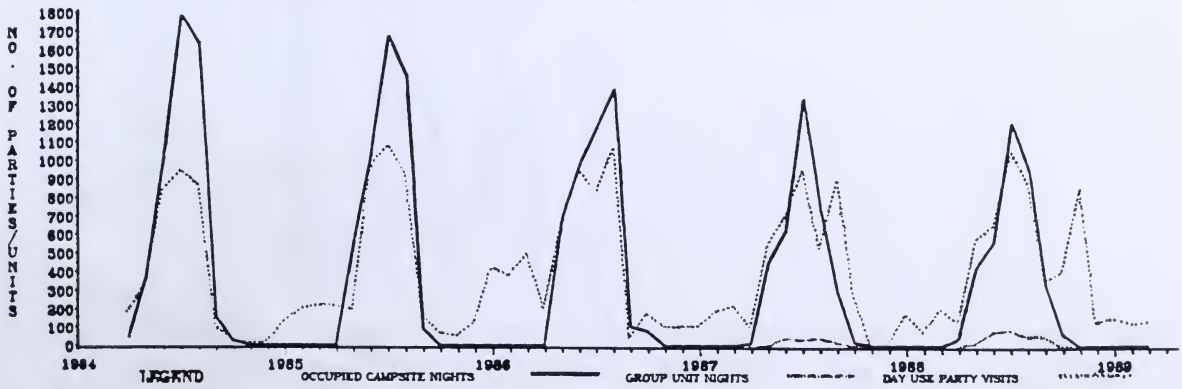

CAMPING USE

NORTHERN REGION
HILLIARD'S BAY PARK
1988 / 1989 FISCAL YEAR

	OCCUPIED CAMPSITE NIGHTS			ACCOM.	INDIVIDUAL	UNITS
	WEEKDAYS	WEEKENDS	TOTAL	UNIT NIGHTS	CAMPER NIGHTS	TURNED AWAY
MONTH						
APRIL	0	0	0	0	0	
MAY	41	326	367	425	1272	
JUNE	374	646	1020	1182	3458	27
JULY	666	942	1608	1864	5428	
AUGUST	467	310	777	901	2579	
SEPTEMBER	34	208	242	280	837	
OCTOBER	1	2	3	3	9	
NOVEMBER	0	0	0	0	0	
DECEMBER	0	0	0	0	0	
JANUARY	0	0	0	0	0	
FEBRUARY	0	0	0	0	0	
MARCH	0	0	0	0	0	
TOTAL	1583	2434	4017	4655	13583	27

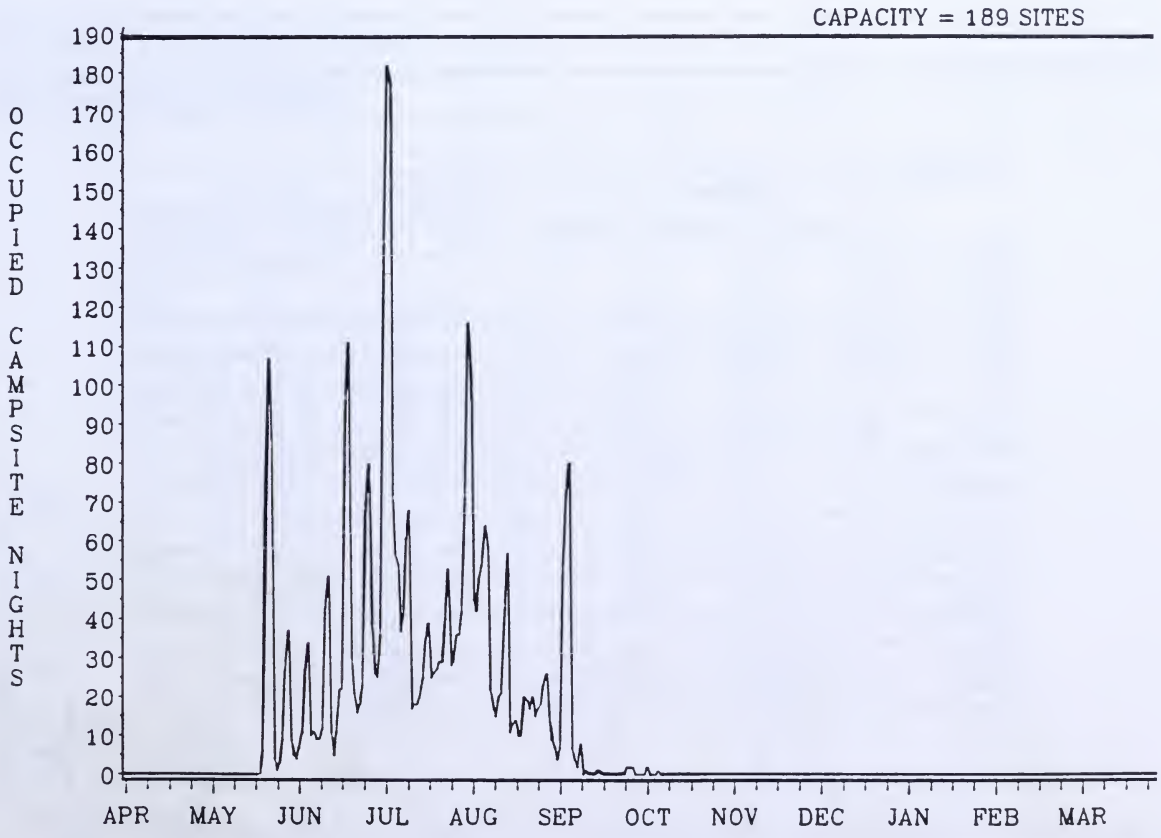

NORTHERN REGION
HILLIARD'S BAY PARK
1988 / 1989 FISCAL YEAR

CAMPGROUND OCCUPANCY DATA

CAPACITY= 189 SITES

	SITE NIGHTS	AVG DAILY % OCCUPANCY			NUMBER OF NIGHTS AT % OCCUPANCY							OVERFLOW
	AVAILABLE	WKDAY	WKEND	TOTAL	0	1-24	25-49	50-74	75-99	100	100+	UNIT NIGHTS
MONTH												
APRIL	0	0	0	0	30	0	0	0	0	0	0	
MAY	5859	1	19	6	18	10	2	1	0	0	0	
JUNE	5670	9	38	18	0	24	3	3	0	0	0	
JULY	5859	18	45	27	0	20	7	2	2	0	0	
AUGUST	5859	11	21	13	0	26	5	0	0	0	0	
SEPTEMBER	5670	1	11	4	16	11	3	0	0	0	0	
OCTOBER	1890	0	0	0	29	2	0	0	0	0	0	
NOVEMBER	0	0	0	0	30	0	0	0	0	0	0	
DECEMBER	0	0	0	0	31	0	0	0	0	0	0	
JANUARY	0	0	0	0	31	0	0	0	0	0	0	
FEBRUARY	0	0	0	0	28	0	0	0	0	0	0	
MARCH	0	0	0	0	31	0	0	0	0	0	0	
TOTAL	30807	3	11	6	244	93	20	6	2	0	0	

GROUP CAMPING USE

	GROUP UNIT NIGHTS			INDIVIDUAL	OCCUPANCY	
	WEEKDAYS	WEEKENDS	TOTAL	CAMPER NIGHTS	AREA NITES AVAILABLE	AREA NITES OCCUPIED
MONTH						
APRIL	0	0	0	0	0	0
MAY	66	37	103	322	93	11
JUNE	67	110	177	552	90	15
JULY	130	143	273	867	93	38
AUGUST	9	18	27	92	93	5
SEPTEMBER	0	21	21	68	90	5
OCTOBER	0	0	0	0	30	0
NOVEMBER	0	0	0	0	0	0
DECEMBER	0	0	0	0	0	0
JANUARY	0	0	0	0	0	0
FEBRUARY	0	0	0	0	0	0
MARCH	0	0	0	0	0	0
TOTAL	272	329	601	1901	489	74

DAY USE

NORTHERN REGION
HILLIARD'S BAY PARK
1988 / 1989 FISCAL YEAR

	DAY USE PARTY VISITS			INDIVID
	WEEKDAYS	WEEKENDS	TOTAL	DAY USERS
MONTH				
APRIL	275	125	400	1240
MAY	1225	975	2200	6820
JUNE	1350	625	1975	6122
JULY	1275	1200	2475	7672
AUGUST	1125	650	1775	5502
SEPTEMBER	350	350	700	2170
OCTOBER	300	425	725	2030
NOVEMBER	275	200	475	1330
DECEMBER	675	400	1075	3010
JANUARY	275	400	675	1890
FEBRUARY	325	325	650	1820
MARCH	500	450	950	2660
TOTAL	7950	6125	14075	42267

HISTORICAL COMPARISON

	SUM					
	1984/85 (26)	1985/86	1986/87	1987/88	1988/89	% CHANGE FROM LAST YEAR
TYPE OF USE						
OCCUPIED CAMPSITE NIGHTS	2884	4535	6120	5474	4017	-27
GROUP UNIT NIGHTS			529	752	601	-20
DAY USE PARTY VISITS		9350	12418	13625	14075	3

Factors influencing reported use:
26 DAY USE STUDY NOT DONE-NO CALIBRATION FACTORS

Note: - A system to calculate Group Unit Nights was introduced in 1986.

- Construction affecting group use area in 1988.

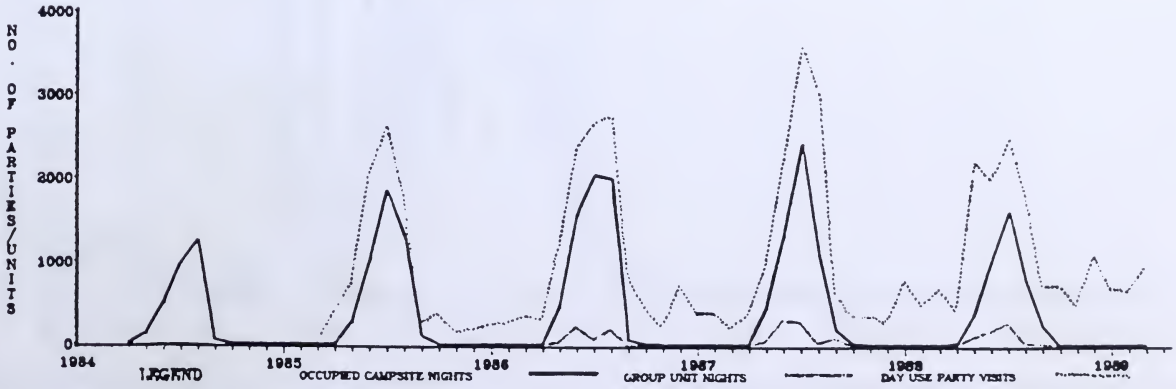

CAMPING USE

NORTHERN REGION
LESSER SLAVE LAKE PARK
1988 / 1989 FISCAL YEAR

MONTH	OCCUPIED CAMPSITE NIGHTS			ACCOM.	INDIVIDUAL	UNITS
	WEEKDAYS	WEEKENDS	TOTAL	UNIT NIGHTS	CAMPER NIGHTS	TURNED AWAY
APRIL	1	5	6	6	0	
MAY	67	352	419	432	1445	2
JUNE	372	421	793	818	2808	9
JULY	797	765	1562	1612	5550	46
AUGUST	690	384	1074	1108	3859	6
SEPTEMBER	58	306	364	376	1255	
OCTOBER	8	6	14	14	27	
NOVEMBER	0	0	0	0	0	
DECEMBER	0	0	0	0	0	
JANUARY	0	0	0	0	0	
FEBRUARY	0	0	0	0	0	
MARCH	0	0	0	0	0	
TOTAL	1993	2239	4232	4367	14943	63

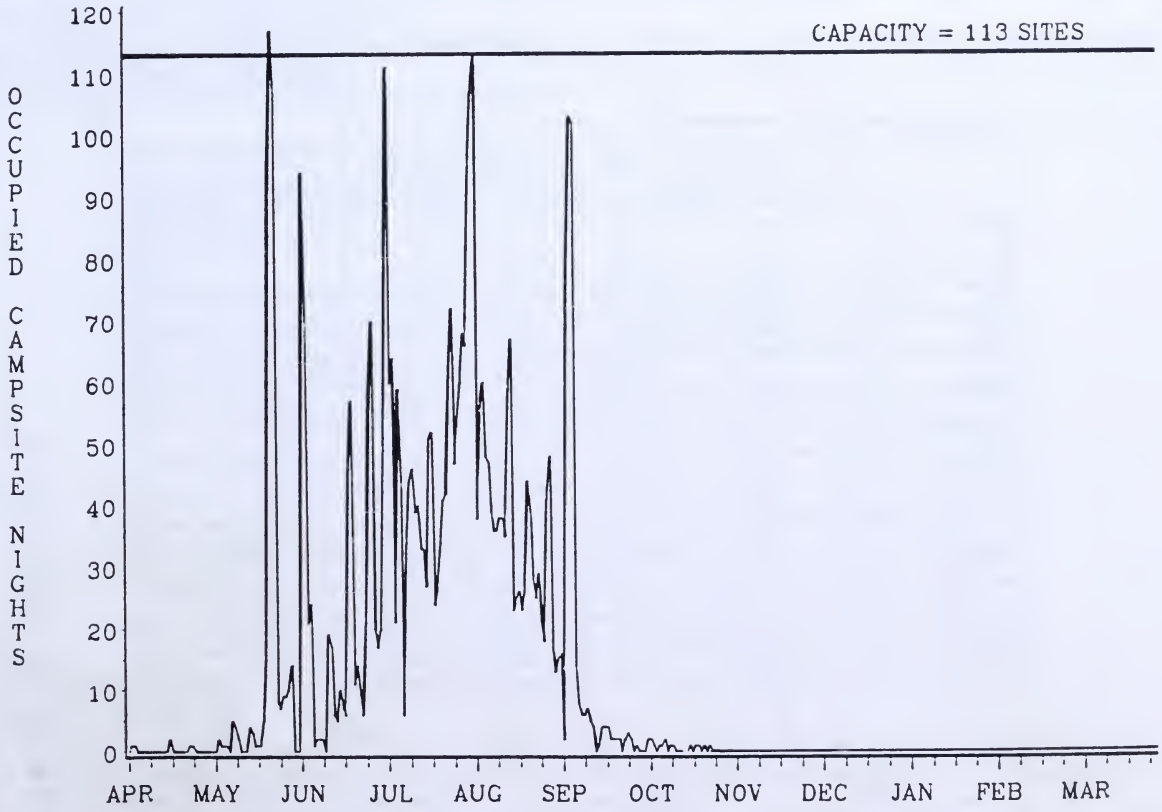

NORTHERN REGION
LESSER SLAVE LAKE PARK
1988 / 1989 FISCAL YEAR

CAMPGROUND OCCUPANCY DATA

CAPACITY= 113 SITES

	SITE NIGHTS	AVG DAILY % OCCUPANCY			NUMBER OF NIGHTS AT % OCCUPANCY							OVERFLOW
	AVAILABLE	WKDAY	WKEND	TOTAL	0	1-24	25-49	50-74	75-99	100	100+	UNIT NIGHTS
MONTH												
APRIL	0	0	0	0	30	0	0	0	0	0	0	6
MAY	3503	3	35	12	8	20	0	0	2	0	1	
JUNE	3390	16	41	13	1	21	3	3	2	0	0	
JULY	3503	35	62	45	0	5	15	8	2	1	0	
AUGUST	3503	27	42	31	0	13	15	3	0	0	0	
SEPTEMBER	3390	3	27	11	6	21	0	1	2	0	0	
OCTOBER	1017	1	1	1	24	7	0	0	0	0	0	5
NOVEMBER	0	0	0	0	30	0	0	0	0	0	0	
DECEMBER	0	0	0	0	31	0	0	0	0	0	0	
JANUARY	0	0	0	0	31	0	0	0	0	0	0	
FEBRUARY	0	0	0	0	28	0	0	0	0	0	0	
MARCH	0	0	0	0	31	0	0	0	0	0	0	
TOTAL	18306	7	17	10	220	87	33	15	8	1	1	11

GROUP CAMPING USE

	GROUP UNIT NIGHTS			INDIVIDUAL	OCCUPANCY	
	WEEKDAYS	WEEKENDS	TOTAL	CAMPER NIGHTS	AREA NITES AVAILABLE	AREA NITES OCCUPIED
MONTH						
APRIL	0	0	0	0	0	0
MAY	0	46	46	144	62	7
JUNE	10	101	111	364	60	17
JULY	92	105	197	614	62	20
AUGUST	124	50	174	552	62	25
SEPTEMBER	0	47	47	147	60	7
OCTOBER	0	0	0	0	9	0
NOVEMBER	0	0	0	0	0	0
DECEMBER	0	0	0	0	0	0
JANUARY	0	0	0	0	0	0
FEBRUARY	0	0	0	0	0	0
MARCH	0	0	0	0	0	0
TOTAL	226	349	575	1820	315	76

DAY USE

NORTHERN REGION
LESSER SLAVE LAKE PARK
1988 / 1989 FISCAL YEAR

	DAY USE PARTY VISITS			INDIVID	
	WEEKDAYS	WEEKENDS	TOTAL	DAY USERS	
MONTH					
APRIL	25	50	75	225	4
MAY	1225	1075	2300	6762	
JUNE	2300	1150	3450	10005	
JULY	2125	2200	4325	12770	
AUGUST	2175	1300	3475	10120	
SEPTEMBER	925	1125	2050	6077	
OCTOBER	925	1300	2225	6675	
NOVEMBER	150	425	575	1725	4
DECEMBER	150	125	275	825	4
JANUARY	150	275	425	1275	4
FEBRUARY	125	200	325	975	4
MARCH	175	200	375	1125	4
TOTAL	10450	9425	19875	58560	

Factors influencing reported use:
4 SOME DAY USE AREAS CLOSED

HISTORICAL COMPARISON

	SUM					
	1984/85 (26)	1985/86 (26)	1986/87	1987/88	1988/89	% CHANGE FROM LAST YEAR
TYPE OF USE						
OCCUPIED CAMPSITE NIGHTS	4766	4964	6139	5231	4232	-19
GROUP UNIT NIGHTS			271	486	575	18
DAY USE PARTY VISITS			17240	23225	19875	-14

Factors influencing reported use:
26 DAY USE STUDY NOT DONE-NO CALIBRATION FACTORS

Note: - A system to calculate Group Unit Nights was introduced in 1986.

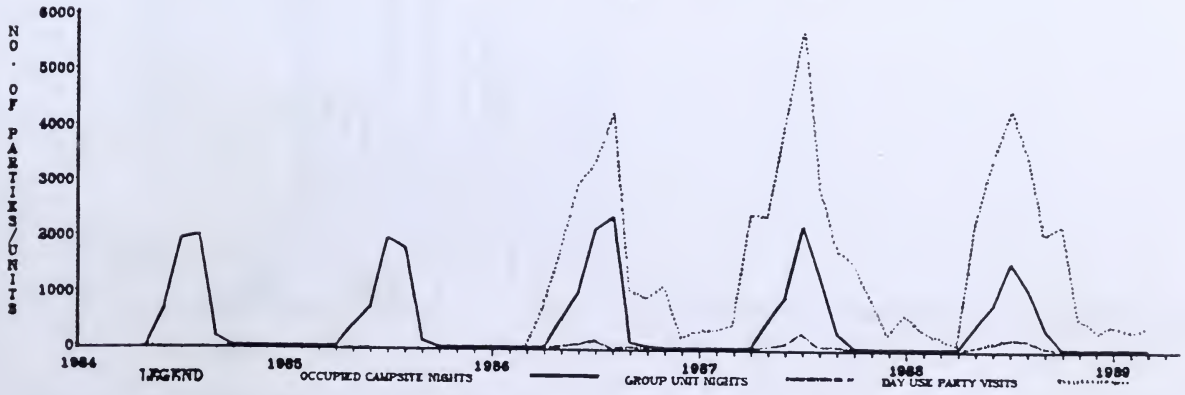

CAMPING USE

NORTHERN REGION
MOONSHINE LAKE PARK
1988 / 1989 FISCAL YEAR

	OCCUPIED CAMPSITE NIGHTS			ACCOM.	INDIVIDUAL	UNITS
	WEEKDAYS	WEEKENDS	TOTAL	UNIT NIGHTS	CAMPER NIGHTS	TURNED AWAY
MONTH						
APRIL	5	23	28	29	100	
MAY	79	485	564	579	1924	32
JUNE	107	352	459	472	1613	
JULY	192	527	719	739	2507	
AUGUST	201	300	501	515	1693	
SEPTEMBER	45	189	234	241	830	
OCTOBER	11	7	18	18	54	
NOVEMBER	0	0	0	0	0	
DECEMBER	0	0	0	0	0	
JANUARY	0	0	0	0	0	
FEBRUARY	0	0	0	0	0	
MARCH	0	0	0	0	0	
TOTAL	640	1883	2523	2592	8720	32

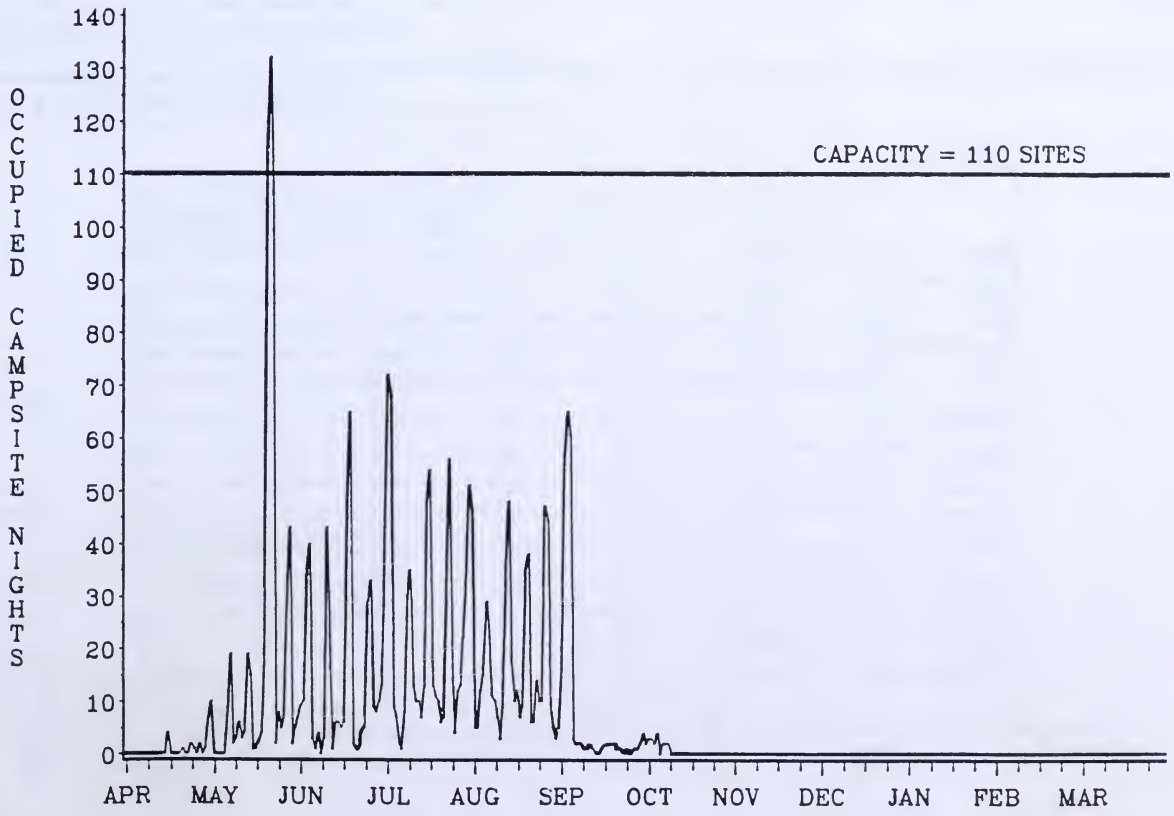

NORTHERN REGION
MOONSHINE LAKE PARK
1988 / 1989 FISCAL YEAR

CAMPGROUND OCCUPANCY DATA

CAPACITY= 110 SITES

	SITE NIGHTS	AVG DAILY % OCCUPANCY			NUMBER OF NIGHTS AT % OCCUPANCY							OVERFLOW
	AVAILABLE	WKDAY	WKEND	TOTAL	0	1-24	25-49	50-74	75-99	100	100+	UNIT NIGHTS
MONTH												
APRIL	3300	0	2	1	22	8	0	0	0	0	0	
MAY	3410	3	49	17	5	22	1	0	1	0	2	27
JUNE	3300	5	36	14	1	21	7	1	0	0	0	
JULY	3410	9	44	21	0	20	8	3	0	0	0	
AUGUST	3410	8	34	15	0	24	7	0	0	0	0	
SEPTEMBER	3300	2	17	7	4	23	0	3	0	0	0	
OCTOBER	3410	0	1	1	24	7	0	0	0	0	0	
NOVEMBER	0	0	0	0	30	0	0	0	0	0	0	
DECEMBER	0	0	0	0	31	0	0	0	0	0	0	
JANUARY	0	0	0	0	31	0	0	0	0	0	0	
FEBRUARY	0	0	0	0	28	0	0	0	0	0	0	
MARCH	0	0	0	0	31	0	0	0	0	0	0	
TOTAL	23540	2	15	6	207	125	23	7	1	0	2	27

GROUP CAMPING USE

	GROUP UNIT NIGHTS			INDIVIDUAL	OCCUPANCY	
	WEEKDAYS	WEEKENDS	TOTAL	CAMPER NIGHTS	AREA NITES AVAILABLE	AREA NITES OCCUPIED
MONTH						
APRIL	0	0	0	0	30	0
MAY	0	29	29	96	31	3
JUNE	15	97	112	370	30	11
JULY	0	44	44	145	31	3
AUGUST	0	9	9	30	31	1
SEPTEMBER	0	0	0	0	30	0
OCTOBER	0	0	0	0	31	0
NOVEMBER	0	0	0	0	0	0
DECEMBER	0	0	0	0	0	0
JANUARY	0	0	0	0	0	0
FEBRUARY	0	0	0	0	28	0
MARCH	0	0	0	0	0	0
TOTAL	15	179	194	640	242	18

DAY USE

NORTHERN REGION
MOONSHINE LAKE PARK
1988 / 1989 FISCAL YEAR

	DAY USE PARTY VISITS			INDIVID
	WEEKDAYS	WEEKENDS	TOTAL	DAY USERS
MONTH				
APRIL	250	250	500	1425
MAY	550	750	1300	3735
JUNE	625	525	1150	3262
JULY	700	625	1325	3765
AUGUST	600	425	1025	2895
SEPTEMBER	275	250	525	1492
OCTOBER	275	200	475	1330
NOVEMBER	125	50	175	490
DECEMBER	250	125	375	1050
JANUARY	225	225	450	1260
FEBRUARY	300	200	500	1400
MARCH	275	175	450	1260
TOTAL	4450	3800	8250	23365

HISTORICAL COMPARISON

	SUM					
	1984/85	1985/86	1986/87	1987/88	1988/89	% CHANGE FROM LAST YEAR
TYPE OF USE						
OCCUPIED CAMPSITE NIGHTS	3602	4148	3796	2977	2523	-15
GROUP UNIT NIGHTS			133	307	194	-37
DAY USE PARTY VISITS	9297	9273	10744	9950	8250	-17

Note: - A system to calculate Group Unit Nights was introduced in 1986.

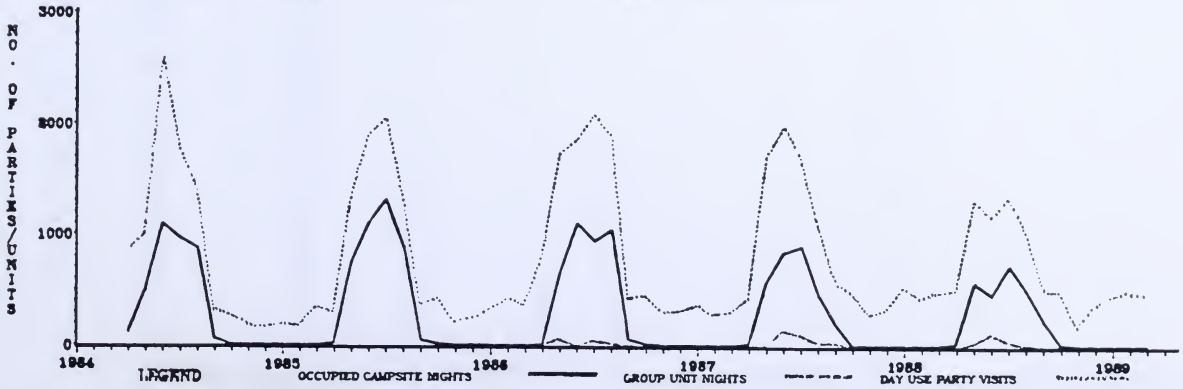

CAMPING USE

NORTHERN REGION
NOTIKEWIN PARK
1988 / 1989 FISCAL YEAR

	OCCUPIED CAMPSITE NIGHTS			ACCOM.	INDIVIDUAL	UNITS
	WEEKDAYS	WEEKENDS	TOTAL	UNIT NIGHTS	CAMPER NIGHTS	TURNED AWAY
MONTH						
APRIL	0	0	0	0	0	
MAY	5	44	49	51	166	
JUNE	11	12	23	24	76	
JULY	4	8	12	12	40	
AUGUST	20	4	24	25	78	
SEPTEMBER	10	18	28	29	93	
OCTOBER	0	1	1	1	3	
NOVEMBER	0	0	0	0	0	
DECEMBER	0	0	0	0	0	
JANUARY	0	0	0	0	0	
FEBRUARY	0	0	0	0	0	
MARCH	0	0	0	0	0	
TOTAL	50	87	137	143	455	

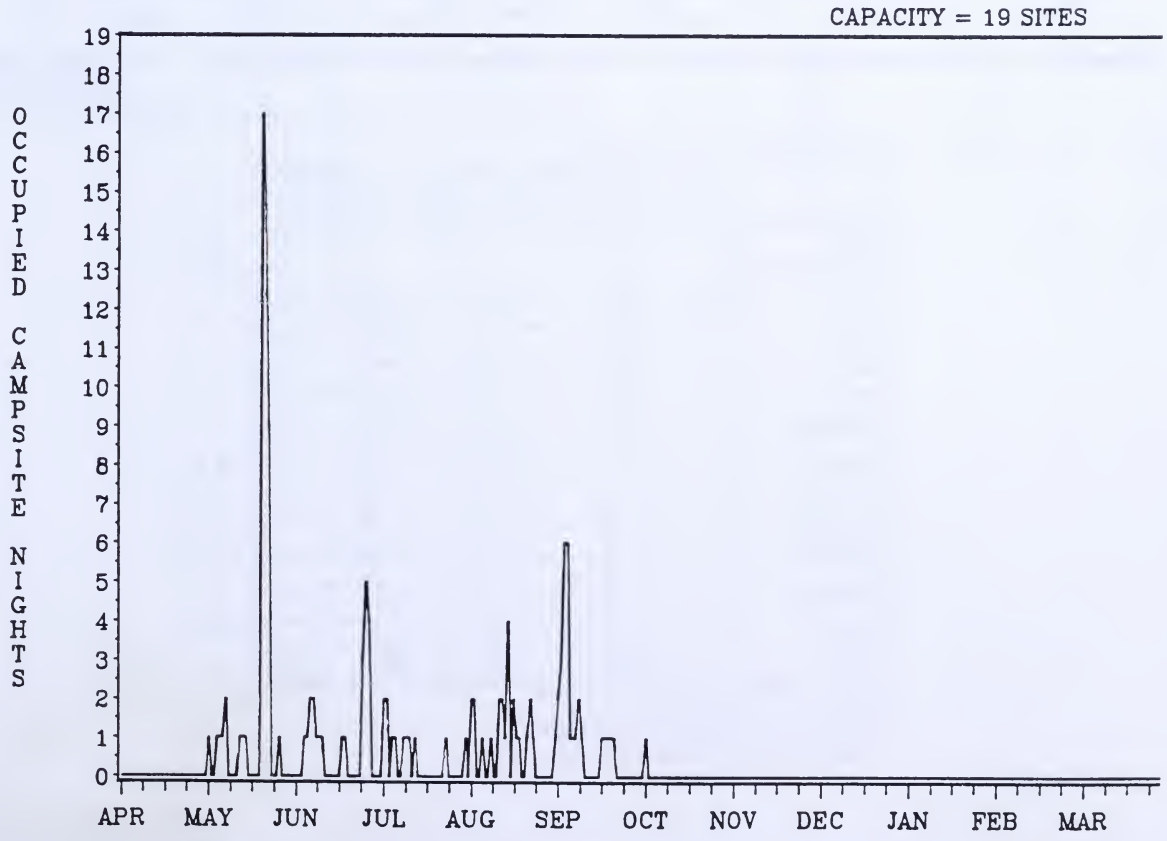

NORTHERN REGION
NOTIKEWIN PARK
1988 / 1989 FISCAL YEAR

CAMPGROUND OCCUPANCY DATA

CAPACITY= 19 SITES

	SITE NIGHTS	AVG DAILY % OCCUPANCY			NUMBER OF NIGHTS AT % OCCUPANCY							OVERFLOW
	AVAILABLE	WKDAY	WKEND	TOTAL	0	1-24	25-49	50-74	75-99	100	100+	UNIT NIGHTS
MONTH												
APRIL	0	0	0	0	30	0	0	0	0	0	0	
MAY	589	1	26	8	19	9	1	1	1	0	0	
JUNE	570	3	7	4	18	11	1	0	0	0	0	
JULY	589	1	4	2	21	10	0	0	0	0	0	
AUGUST	589	5	3	4	16	15	0	0	0	0	0	
SEPTEMBER	570	3	9	5	16	12	2	0	0	0	0	
OCTOBER	589	0	1	0	30	1	0	0	0	0	0	
NOVEMBER	0	0	0	0	30	0	0	0	0	0	0	
DECEMBER	0	0	0	0	31	0	0	0	0	0	0	
JANUARY	0	0	0	0	31	0	0	0	0	0	0	
FEBRUARY	0	0	0	0	28	0	0	0	0	0	0	
MARCH	0	0	0	0	31	0	0	0	0	0	0	
TOTAL	3496	1	4	2	301	58	4	1	1	0	0	

DAY USE

	DAY USE PARTY VISITS			INDIVID	
	WEEKDAYS	WEEKENDS	TOTAL	DAY USERS	
MONTH					
APRIL	0	0	0	0	75 87
MAY	150	150	300	810	
JUNE	125	75	200	540	
JULY	100	75	175	472	
AUGUST	125	75	200	540	
SEPTEMBER	100	75	175	472	
OCTOBER	0	0	0	0	75 88
NOVEMBER	0	0	0	0	75 88
DECEMBER	0	0	0	0	75 88
JANUARY	0	0	0	0	75 88
FEBRUARY	0	5	5	10	2
MARCH	0	0	0	0	75 88
TOTAL	600	455	1055	2845	

Factors influencing reported use:
75 DATA NOT AVAILABLE
87 NO TRAFFIC COUNTER IN OPERATION
88 TRAFFIC COUNTER MALFUNCTION
2 WEEKEND/WEEKDAY SPLIT UNAVAILABLE

HISTORICAL COMPARISON

NORTHERN REGION
NOTIKEWIN PARK
1988 / 1989 FISCAL YEAR

	SUM					
	1984/85 (26)	1985/86	1986/87	1987/88	1988/89	% CHANGE FROM LAST YEAR
TYPE OF USE						
OCCUPIED CAMPSITE NIGHTS	38	165	114	115	137	19
DAY USE PARTY VISITS		2422	412	1225	1055	-14

Factors influencing reported use:
26 DAY USE STUDY NOT DONE-NO CALIBRATION FACTORS

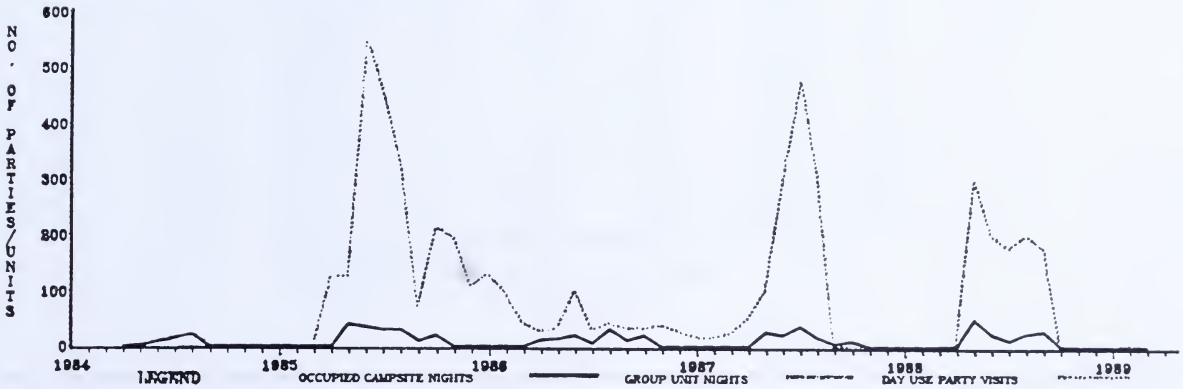

DAY USE

NORTHERN REGION
O'BRIEN PARK
1988 / 1989 FISCAL YEAR

	DAY USE PARTY VISITS			INDIVID	
	WEEKDAYS	WEEKENDS	TOTAL	DAY USERS	
MONTH					
APRIL	0	0	0	0	75
MAY	1375	1250	2625	7875	
JUNE	850	575	1425	4275	70
JULY	1750	1600	3350	10050	
AUGUST	1400	1625	3025	9075	
SEPTEMBER	475	1575	2050	6150	
OCTOBER	525	725	1250	3750	
NOVEMBER	0	250	250	750	2
DECEMBER	0	150	150	450	2
JANUARY	0	100	100	300	2
FEBRUARY	0	325	325	975	2
MARCH	200	175	375	1125	
TOTAL	6575	8350	14925	44775	

Factors influencing reported use:
75 DATA NOT AVAILABLE
70 ESTIMATES-TRAFFIC COUNTER MALFUNCTION
2 WEEKEND/WEEKDAY SPLIT UNAVAILABLE

HISTORICAL COMPARISON

	SUM					
	1984/85	1985/86	1986/87	1987/88	1988/89	% CHANGE FROM LAST YEAR
TYPE OF USE						
DAY USE PARTY VISITS	13747	20006	18106	17850	14925	-16

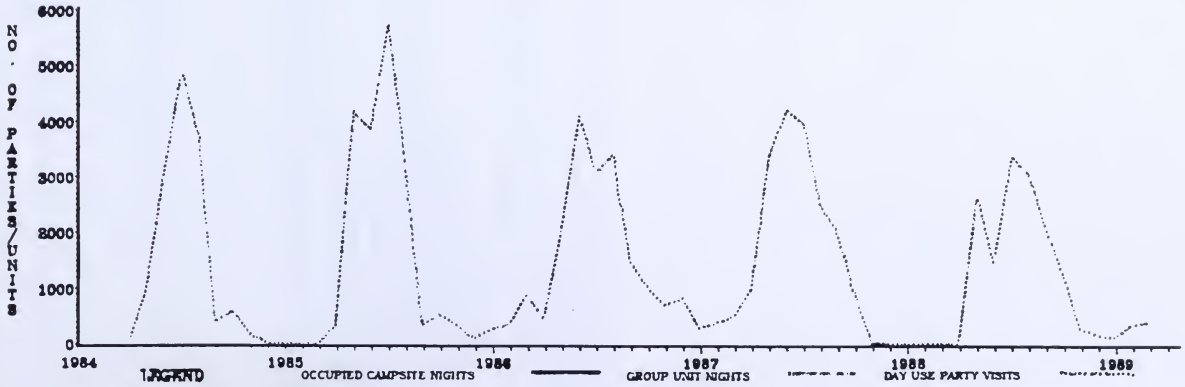

CAMPING USE

NORTHERN REGION
QUEEN ELIZABETH PARK
1988 / 1989 FISCAL YEAR

	OCCUPIED CAMPSITE NIGHTS			ACCOM.	INDIVIDUAL	UNITS
	WEEKDAYS	WEEKENDS	TOTAL	UNIT NIGHTS	CAMPER NIGHTS	TURNED AWAY
MONTH						
APRIL	0	1	1	1	3	
MAY	27	155	182	183	605	
JUNE	121	234	355	358	1146	
JULY	202	309	511	515	1636	
AUGUST	231	219	450	454	1414	
SEPTEMBER	13	114	127	128	425	
OCTOBER	2	2	4	4	11	
NOVEMBER	0	0	0	0	0	
DECEMBER	0	0	0	0	0	
JANUARY	0	0	0	0	0	
FEBRUARY	0	0	0	0	0	
MARCH	0	0	0	0	0	
TOTAL	596	1034	1630	1643	5242	

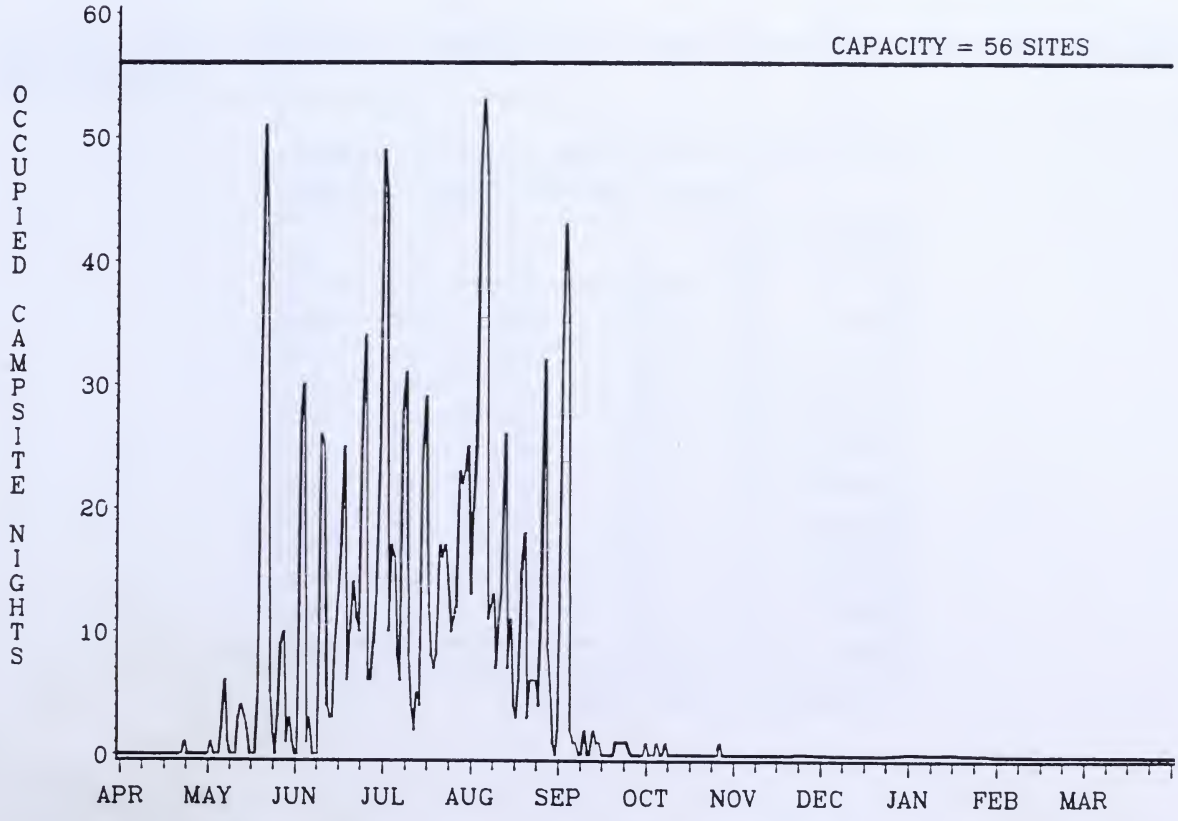

NORTHERN REGION
QUEEN ELIZABETH PARK
1988 / 1989 FISCAL YEAR

CAMPGROUND OCCUPANCY DATA

CAPACITY= 56 SITES

	SITE NIGHTS	AVG DAILY % OCCUPANCY			NUMBER OF NIGHTS AT % OCCUPANCY							OVERFLOW	
	AVAILABLE	WKDAY	WKEND	TOTAL	0	1-24	25-49	50-74	75-99	100	100+	UNIT NIGHTS	
MONTH													
APRIL	1680	0	0	0	29	1	0	0	0	0	0		1
MAY	1736	2	31	10	11	17	0	2	1	0	0		
JUNE	1680	10	46	21	5	15	8	2	0	0	0		
JULY	1736	18	50	29	0	15	11	3	2	0	0		
AUGUST	1736	18	49	26	1	20	6	1	3	0	0		
SEPTEMBER	1680	1	20	8	14	13	0	2	1	0	0		
OCTOBER	1736	0	0	0	27	4	0	0	0	0	0		
NOVEMBER	0	0	0	0	30	0	0	0	0	0	0		12
DECEMBER	0	0	0	0	31	0	0	0	0	0	0		12
JANUARY	0	0	0	0	31	0	0	0	0	0	0		12
FEBRUARY	0	0	0	0	28	0	0	0	0	0	0		12
MARCH	0	0	0	0	31	0	0	0	0	0	0		12
TOTAL	11984	4	16	8	238	85	25	10	7	0	0		

Factors influencing reported use:
1 REPORTED USE BASED UPON ESTIMATES
12 CAMPING SERVICES NOT PROVIDED

DAY USE

	DAY USE PARTY VISITS			INDIVID	
	WEEKDAYS	WEEKENDS	TOTAL	DAY USERS	
MONTH					
APRIL	75	75	150	532	
MAY	200	200	400	1420	
JUNE	250	325	575	2022	
JULY	225	450	675	2340	
AUGUST	250	400	650	2270	
SEPTEMBER	100	200	300	1040	
OCTOBER	0	350	350	1225	2
NOVEMBER	0	150	150	525	2
DECEMBER	0	125	125	438	2
JANUARY	0	200	200	700	2
FEBRUARY	0	125	125	438	2
MARCH	0	125	125	438	2
TOTAL	1100	2725	3825	13387	

Factors influencing reported use:
2 WEEKEND/WEEKDAY SPLIT UNAVAILABLE

HISTORICAL COMPARISON

NORTHERN REGION
QUEEN ELIZABETH PARK
1988 / 1989 FISCAL YEAR

	SUM					
	1984/85	1985/86	1986/87	1987/88	1988/89	% CHANGE FROM LAST YEAR
TYPE OF USE						
OCCUPIED CAMPSITE NIGHTS	2215	2132	1874	1970	1630	-17
DAY USE PARTY VISITS	7532	11134	10336	3375	3825	13

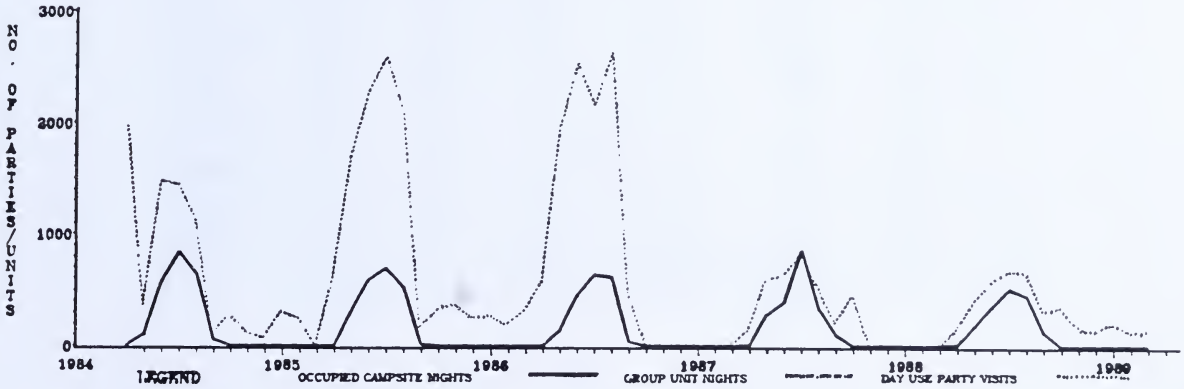

CAMPING USE

NORTHERN REGION
SASKATOON ISLAND PARK
1988 / 1989 FISCAL YEAR

	OCCUPIED CAMPSITE NIGHTS			ACCOM.	INDIVIDUAL	UNITS
	WEEKDAYS	WEEKENDS	TOTAL	UNIT NIGHTS	CAMPER NIGHTS	TURNED AWAY
MONTH						
APRIL	7	59	66	66	214	
MAY	87	436	523	527	1682	
JUNE	147	505	652	657	2078	3
JULY	479	821	1300	1309	4050	8
AUGUST	345	331	676	681	2058	
SEPTEMBER	36	251	287	289	929	
OCTOBER	10	29	39	39	108	
NOVEMBER	0	0	0	0	0	
DECEMBER	0	0	0	0	0	
JANUARY	0	0	0	0	0	
FEBRUARY	0	0	0	0	0	
MARCH	0	0	0	0	0	
TOTAL	1111	2432	3543	3568	11121	11

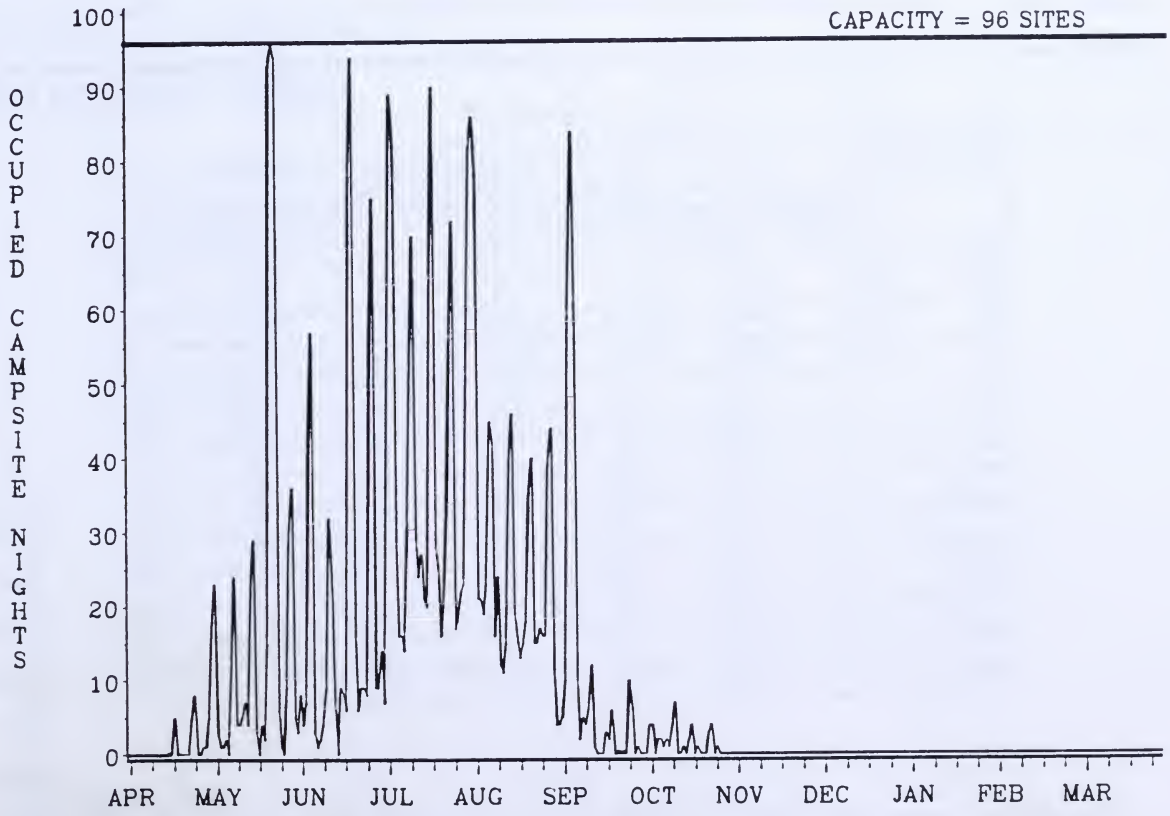

NORTHERN REGION
SASKATOON ISLAND PARK
1988 / 1989 FISCAL YEAR

CAMPGROUND OCCUPANCY DATA

CAPACITY= 96 SITES

	SITE NIGHTS	AVG DAILY % OCCUPANCY			NUMBER OF NIGHTS AT % OCCUPANCY							OVERFLOW
	AVAILABLE	WKDAY	WKEND	TOTAL	0	1-24	25-49	50-74	75-99	100	100+	UNIT NIGHTS
MONTH												
APRIL	468	2	38	14	22	5	1	1	1	0	0	
MAY	2976	4	50	18	3	21	4	0	2	1	0	
JUNE	2880	7	58	23	1	21	2	3	3	0	0	
JULY	2976	25	78	44	0	11	8	5	7	0	0	
AUGUST	2976	16	43	23	0	22	9	0	0	0	0	
SEPTEMBER	1589	4	41	18	12	14	1	2	1	0	0	
OCTOBER	945	2	10	4	16	15	0	0	0	0	0	
NOVEMBER	0	0	0	0	30	0	0	0	0	0	0	
DECEMBER	0	0	0	0	31	0	0	0	0	0	0	
JANUARY	0	0	0	0	31	0	0	0	0	0	0	
FEBRUARY	0	0	0	0	28	0	0	0	0	0	0	
MARCH	0	0	0	0	31	0	0	0	0	0	0	
TOTAL	14810	5	27	12	205	109	25	11	14	1	0	

GROUP CAMPING USE

	GROUP UNIT NIGHTS			INDIVIDUAL	OCCUPANCY	
	WEEKDAYS	WEEKENDS	TOTAL	CAMPER NIGHTS	AREA NITES AVAILABLE	AREA NITES OCCUPIED
MONTH						
APRIL	0	5	5	16	18	1
MAY	0	25	25	80	31	4
JUNE	34	59	93	298	30	11
JULY	6	144	150	480	31	12
AUGUST	0	16	16	51	31	3
SEPTEMBER	0	5	5	16	30	1
OCTOBER	0	0	0	0	0	0
NOVEMBER	0	0	0	0	0	0
DECEMBER	0	0	0	0	0	0
JANUARY	0	0	0	0	0	0
FEBRUARY	0	0	0	0	0	0
MARCH	0	0	0	0	0	0
TOTAL	40	254	294	941	171	32

DAY USE

NORTHERN REGION
SASKATOON ISLAND PARK
1988 / 1989 FISCAL YEAR

	DAY USE PARTY VISITS			INDIVID	
	WEEKDAYS	WEEKENDS	TOTAL	DAY USERS	
MONTH					
APRIL	325	675	1000	2500	
MAY	800	1675	2475	6188	
JUNE	1225	1275	2500	6250	
JULY	1650	2500	4150	10375	
AUGUST	1175	1275	2450	6125	
SEPTEMBER	325	950	1275	3188	
OCTOBER	175	350	525	1575	
NOVEMBER	0	100	100	300	2
DECEMBER	50	100	150	450	
JANUARY	0	275	275	825	2
FEBRUARY	225	150	375	1125	
MARCH	0	225	225	675	2
TOTAL	5950	9550	15500	39575	

Factors influencing reported use:
2 WEEKEND/WEEKDAY SPLIT UNAVAILABLE

HISTORICAL COMPARISON

	SUM					
	1984/85	1985/86	1986/87 (37)	1987/88	1988/89	% CHANGE FROM LAST YEAR
TYPE OF USE						
OCCUPIED CAMPSITE NIGHTS	1555	470	2565	3026	3543	17
GROUP UNIT NIGHTS			83	230	294	28
DAY USE PARTY VISITS	20092	1844	11622	13550	15500	14

Factors influencing reported use:
37 CONSTRUCTION

Note: - A system to calculate Group Unit Nights was introduced in 1986.

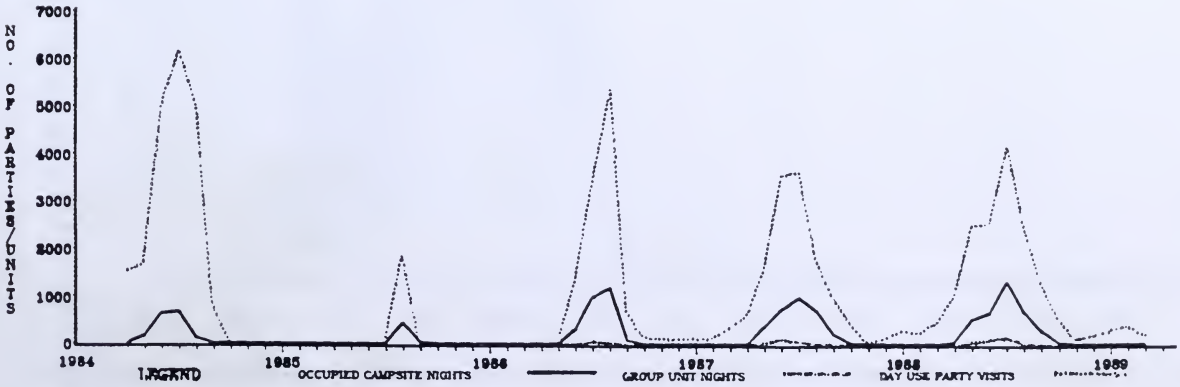

CAMPING USE

NORTHERN REGION
THUNDER LAKE PARK
1988 / 1989 FISCAL YEAR

	OCCUPIED CAMPSITE NIGHTS			ACCOM.	INDIVIDUAL	UNITS
	WEEKDAYS	WEEKENDS	TOTAL	UNIT NIGHTS	CAMPER NIGHTS	TURNED AWAY
MONTH						
APRIL	2	13	15	15	54	
MAY	136	463	599	599	2139	33
JUNE	310	619	929	929	3313	84
JULY	1256	1102	2358	2358	8363	65
AUGUST	1083	681	1764	1764	6238	10
SEPTEMBER	228	345	573	573	2040	37
OCTOBER	5	24	29	29	85	
NOVEMBER	0	0	0	0	0	
DECEMBER	0	0	0	0	0	
JANUARY	0	0	0	0	0	
FEBRUARY	0	0	0	0	0	
MARCH	0	0	0	0	0	
TOTAL	3020	3247	6267	6267	22233	229

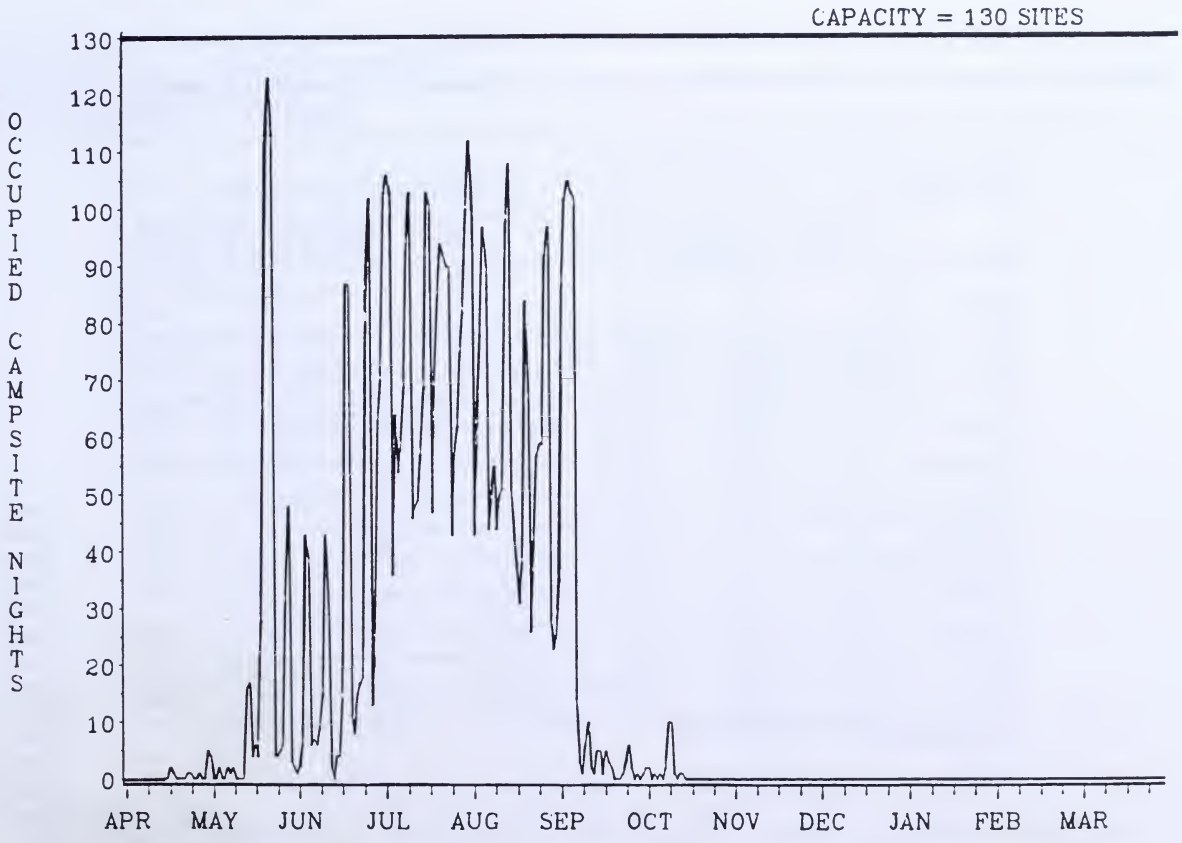

NORTHERN REGION
THUNDER LAKE PARK
1988 / 1989 FISCAL YEAR

CAMPGROUND OCCUPANCY DATA

CAPACITY= 130 SITES

	SITE NIGHTS	AVG DAILY % OCCUPANCY			NUMBER OF NIGHTS AT % OCCUPANCY							OVERFLOW	
	AVAILABLE	WKDAY	WKEND	TOTAL	0	1-24	25-49	50-74	75-99	100	100+	UNIT NIGHTS	
MONTH													
APRIL	690	0	6	2	23	7	0	0	0	0	0		1
MAY	2312	9	56	26	8	16	3	0	4	0	0	1	
JUNE	3630	12	57	26	1	19	3	3	4	0	0		32 37
JULY	3565	55	87	66	0	0	9	9	13	0	0		37
AUGUST	3565	41	74	49	0	4	15	6	6	0	0	1	37
SEPTEMBER	1850	20	48	31	5	19	1	1	4	0	0		
OCTOBER	1820	0	4	2	22	9	0	0	0	0	0		
NOVEMBER	0	0	0	0	30	0	0	0	0	0	0		12
DECEMBER	0	0	0	0	31	0	0	0	0	0	0		12
JANUARY	0	0	0	0	31	0	0	0	0	0	0		12
FEBRUARY	0	0	0	0	28	0	0	0	0	0	0		12
MARCH	0	0	0	0	31	0	0	0	0	0	0		12
TOTAL	17432	12	28	17	210	74	31	19	31	0	0	2	

Factors influencing reported use:
1 REPORTED USE BASED UPON ESTIMATES
32 UNSEASONABLE AMOUNT OF PRECIPITATION
37 CONSTRUCTION
12 CAMPING SERVICES NOT PROVIDED

GROUP CAMPING USE

	GROUP UNIT NIGHTS			INDIVIDUAL	OCCUPANCY		
	WEEKDAYS	WEEKENDS	TOTAL	CAMPER NIGHTS	AREA NITES AVAILABLE	AREA NITES OCCUPIED	
MONTH							
APRIL	0	0	0	0	0	0	37
MAY	0	0	0	0	0	0	37
JUNE	9	20	29	96	30	3	
JULY	50	124	174	574	31	20	
AUGUST	5	62	67	221	31	9	
SEPTEMBER	0	24	24	79	30	3	
OCTOBER	0	0	0	0	0	0	
NOVEMBER	0	0	0	0	0	0	
DECEMBER	0	0	0	0	0	0	
JANUARY	0	0	0	0	0	0	
FEBRUARY	0	0	0	0	0	0	
MARCH	0	0	0	0	0	0	
TOTAL	64	230	294	970	122	35	

Factors influencing reported use:
37 CONSTRUCTION

DAY USE

NORTHERN REGION
THUNDER LAKE PARK
1988 / 1989 FISCAL YEAR

	DAY USE PARTY VISITS			INDIVID	
	WEEKDAYS	WEEKENDS	TOTAL	DAY USERS	
MONTH					
APRIL	250	375	625	1750	
MAY	500	1450	1950	5460	
JUNE	1250	1375	2625	7350	
JULY	2125	3100	5225	14630	
AUGUST	1500	1750	3250	9100	
SEPTEMBER	425	1175	1600	4480	
OCTOBER	0	1275	1275	3188	2
NOVEMBER	0	750	750	1875	2
DECEMBER	0	1325	1325	3313	2
JANUARY	0	5600	5600	14000	2
FEBRUARY	0	4275	4275	10688	2
MARCH	0	3850	3850	9625	2
TOTAL	6050	26300	32350	85457	

Factors influencing reported use:
2 WEEKEND/WEEKDAY SPLIT UNAVAILABLE

HISTORICAL COMPARISON

	SUM					
	1984/85	1985/86	1986/87	1987/88	1988/89 (52)	% CHANGE FROM LAST YEAR
TYPE OF USE						
OCCUPIED CAMPSITE NIGHTS	5040	6290	6494	6832	6267	-8
GROUP UNIT NIGHTS					294	
DAY USE PARTY VISITS	20879	28297	25861	29250	32350	11

Factors influencing reported use:
52 SOME AREAS UNDER CONSTRUCTION

Note: - Group Use Area officially opened in 1988.

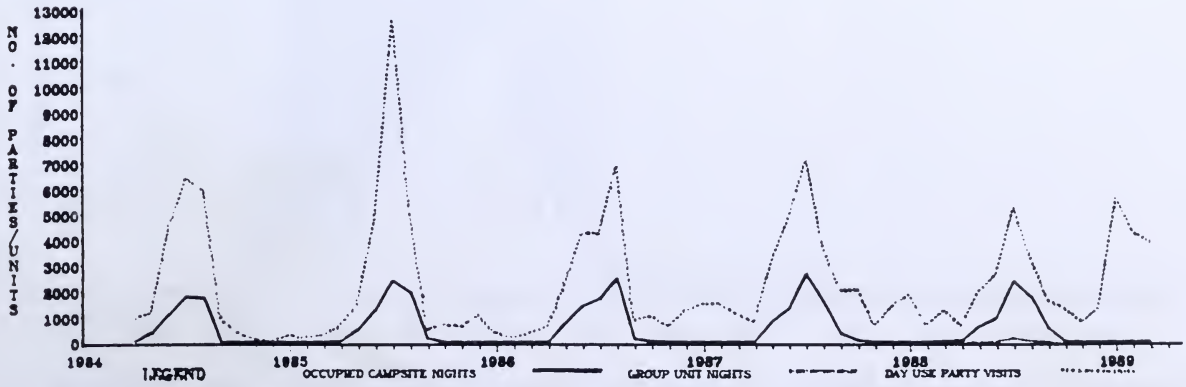

CAMPING USE

NORTHERN REGION
WILLIAMSON PARK
1988 / 1989 FISCAL YEAR

	OCCUPIED CAMPSITE NIGHTS			ACCOM.	INDIVIDUAL	UNITS
	WEEKDAYS	WEEKENDS	TOTAL	UNIT NIGHTS	CAMPER NIGHTS	TURNED AWAY
MONTH						
APRIL	0	0	0	0	0	
MAY	106	292	398	420	1282	35
JUNE	256	405	661	698	2104	28
JULY	561	605	1166	1231	3679	25
AUGUST	380	280	660	697	2064	
SEPTEMBER	23	146	169	178	551	
OCTOBER	0	3	3	3	8	
NOVEMBER	0	0	0	0	0	
DECEMBER	0	0	0	0	0	
JANUARY	0	0	0	0	0	
FEBRUARY	0	0	0	0	0	
MARCH	0	0	0	0	0	
TOTAL	1326	1731	3057	3228	9688	88

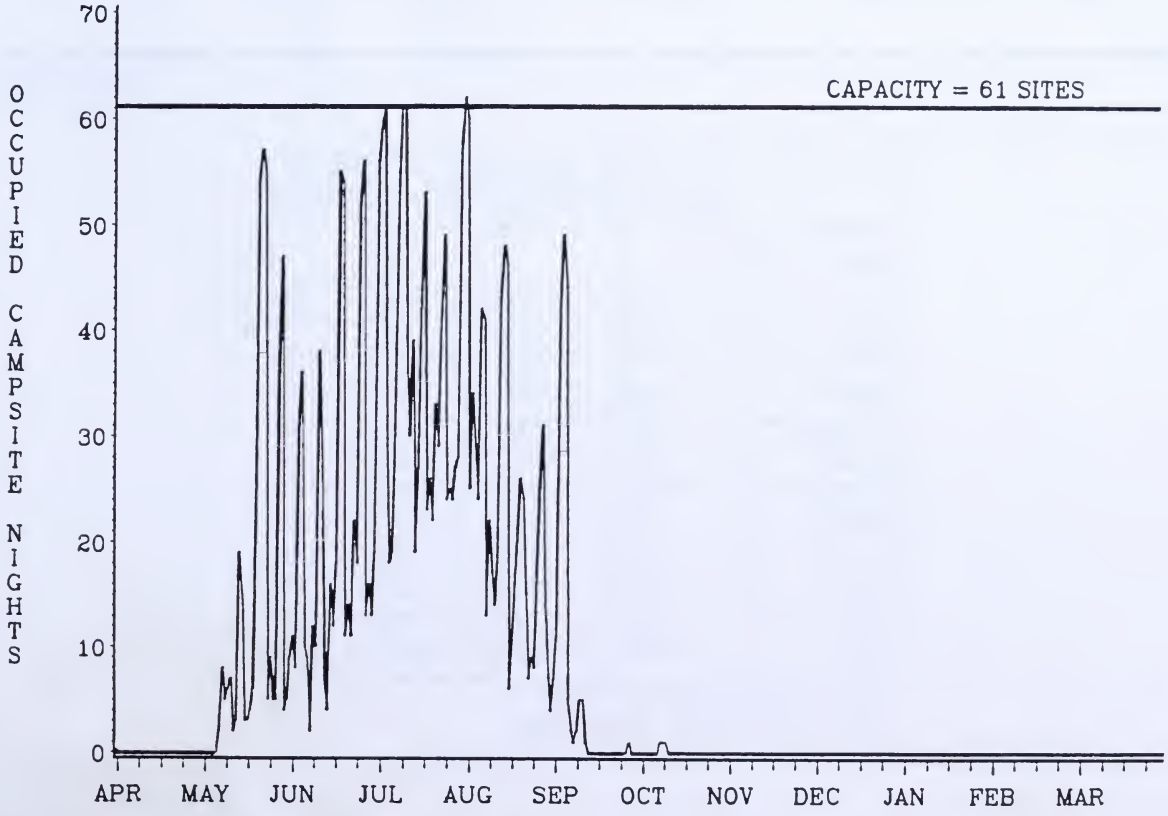

NORTHERN REGION
WILLIAMSON PARK
1988 / 1989 FISCAL YEAR

CAMPGROUND OCCUPANCY DATA

CAPACITY= 61 SITES

	SITE NIGHTS	AVG DAILY % OCCUPANCY			NUMBER OF NIGHTS AT % OCCUPANCY							OVERFLOW	
	AVAILABLE	WKDAY	WKEND	TOTAL	0	1-24	25-49	50-74	75-99	100	100+	UNIT NIGHTS	
MONTH													
APRIL	0	0	0	0	30	0	0	0	0	0	0		12
MAY	1586	10	53	25	5	19	2	1	4	0	0		
JUNE	1688	22	79	39	0	14	7	4	3	1	1		32
JULY	1891	46	90	62	0	0	16	5	6	3	1		
AUGUST	1891	27	57	35	0	12	12	5	2	0	0		
SEPTEMBER	900	4	49	19	18	8	1	0	0	0	3		
OCTOBER	300	0	2	1	28	3	0	0	0	0	0		11
NOVEMBER	0	0	0	0	30	0	0	0	0	0	0		12
DECEMBER	0	0	0	0	31	0	0	0	0	0	0		12
JANUARY	0	0	0	0	31	0	0	0	0	0	0		12
FEBRUARY	0	0	0	0	28	0	0	0	0	0	0		12
MARCH	0	0	0	0	31	0	0	0	0	0	0		12
TOTAL	8256	9	28	15	232	56	38	15	15	4	5		

Factors influencing reported use:
12 CAMPING SERVICES NOT PROVIDED
32 UNSEASONABLE AMOUNT OF PRECIPITATION
11 CAMPING SERVICES NOT PROVIDED FOR PART OF THE MONT

DAY USE

	DAY USE PARTY VISITS			INDIVID	
	WEEKDAYS	WEEKENDS	TOTAL	DAY USERS	
MONTH					
APRIL	0	0	0	0	75 87
MAY	100	125	225	630	54 87
JUNE	75	75	150	420	54 87
JULY	775	1075	1850	5180	
AUGUST	625	500	1125	3150	
SEPTEMBER	275	350	625	1750	
OCTOBER	125	175	300	1050	
NOVEMBER	100	125	225	788	
DECEMBER	175	75	250	875	
JANUARY	100	225	325	1138	
FEBRUARY	125	125	250	875	
MARCH	425	150	575	2013	
TOTAL	2900	3000	5900	17867	

Factors influencing reported use:
75 DATA NOT AVAILABLE
87 NO TRAFFIC COUNTER IN OPERATION
54 DATA NOT AVAILABLE FOR SOME AREAS

HISTORICAL COMPARISON

NORTHERN REGION
WILLIAMSON PARK
1988 / 1989 FISCAL YEAR

	SUM					
	1984/85	1985/86	1986/87 (92)	1987/88 (92)	1988/89 (84)	% CHANGE FROM LAST YEAR
TYPE OF USE						
OCCUPIED CAMPSITE NIGHTS	4091	3973	3151	3813	3057	-20
DAY USE PARTY VISITS	2638	6341	2938	1150	5900	413

Factors influencing reported use:
92 DAY USE DATA NOT AVAILABLE FOR SOME AREAS
84 DATA FOR THREE PEAK SEASON MONTHS NOT AVAILABLE

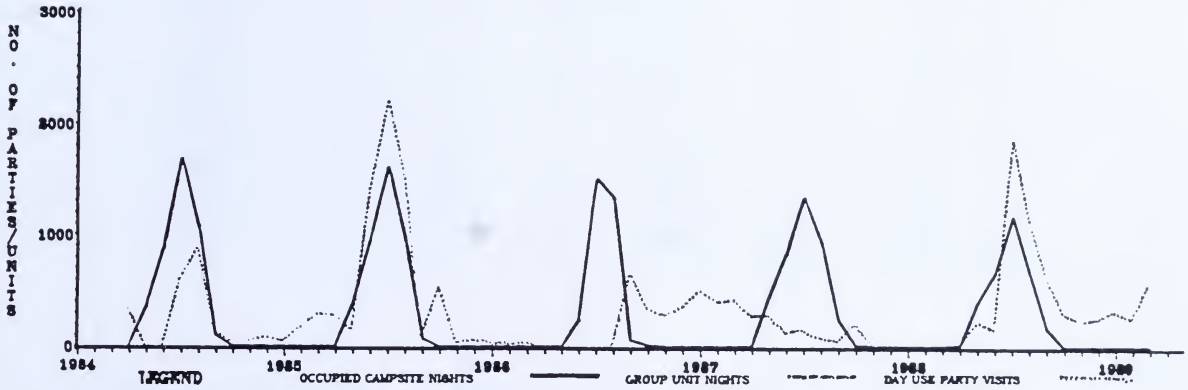

CAMPING USE

NORTHERN REGION
WINAGAMI LAKE PARK
1988 / 1989 FISCAL YEAR

	OCCUPIED CAMPSITE NIGHTS			ACCOM.	INDIVIDUAL	UNITS
	WEEKDAYS	WEEKENDS	TOTAL	UNIT NIGHTS	CAMPER NIGHTS	TURNED AWAY
MONTH						
APRIL	0	0	0	0	0	
MAY	55	208	263	299	936	
JUNE	127	296	423	480	1497	
JULY	279	428	707	802	2489	
AUGUST	166	117	283	321	986	
SEPTEMBER	14	49	63	72	224	
OCTOBER	0	0	0	0	0	
NOVEMBER	0	0	0	0	0	
DECEMBER	0	0	0	0	0	
JANUARY	0	0	0	0	0	
FEBRUARY	0	0	0	0	0	
MARCH	0	0	0	0	0	
TOTAL	641	1098	1739	1974	6132	

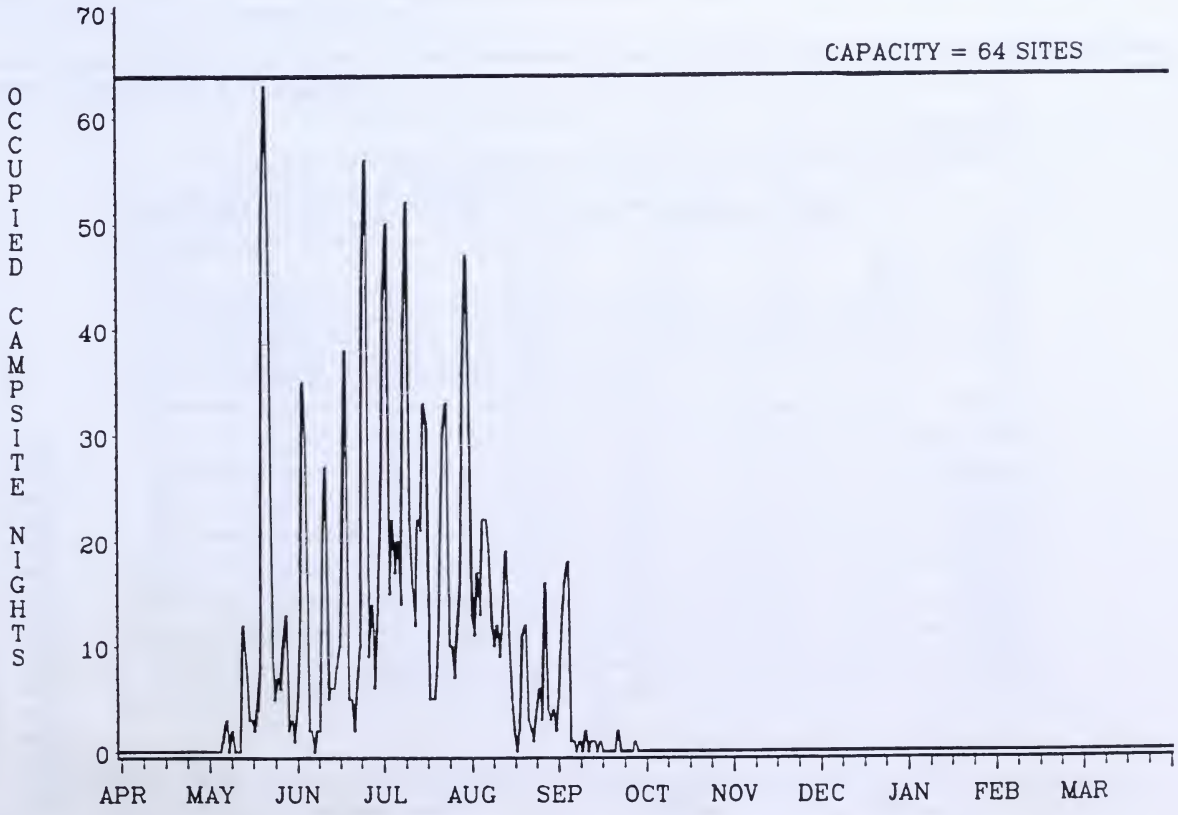

NORTHERN REGION
WINAGAMI LAKE PARK
1988 / 1989 FISCAL YEAR

CAMPGROUND OCCUPANCY DATA

CAPACITY= 64 SITES

	SITE NIGHTS	AVG DAILY % OCCUPANCY			NUMBER OF NIGHTS AT % OCCUPANCY							OVERFLOW	
	AVAILABLE	WKDAY	WKEND	TOTAL	0	1-24	25-49	50-74	75-99	100	100+	UNIT NIGHTS	
MONTH													
APRIL	0	0	0	0	30	0	0	0	0	0	0		12
MAY	1984	4	36	13	9	19	0	0	3	0	0		11
JUNE	1920	9	51	22	1	20	5	3	1	0	0		
JULY	1984	22	61	36	0	11	11	7	2	0	0		
AUGUST	1984	11	23	14	1	24	6	0	0	0	0		
SEPTEMBER	1920	1	8	3	17	11	2	0	0	0	0		
OCTOBER	640	0	0	0	31	0	0	0	0	0	0		11
NOVEMBER	0	0	0	0	30	0	0	0	0	0	0		12
DECEMBER	0	0	0	0	31	0	0	0	0	0	0		12
JANUARY	0	0	0	0	31	0	0	0	0	0	0		12
FEBRUARY	0	0	0	0	28	0	0	0	0	0	0		12
MARCH	0	0	0	0	31	0	0	0	0	0	0		12
TOTAL	10432	4	15	7	240	85	24	10	6	0	0		

Factors influencing reported use:
12 CAMPING SERVICES NOT PROVIDED
11 CAMPING SERVICES NOT PROVIDED FOR PART OF THE MONT

GROUP CAMPING USE

	GROUP UNIT NIGHTS			INDIVIDUAL	OCCUPANCY	
	WEEKDAYS	WEEKENDS	TOTAL	CAMPER NIGHTS	AREA NITES AVAILABLE	AREA NITES OCCUPIED
MONTH						
APRIL	0	0	0	0	0	0
MAY	11	69	80	264	31	6
JUNE	0	50	50	165	30	6
JULY	0	29	29	96	31	2
AUGUST	0	0	0	0	31	0
SEPTEMBER	0	0	0	0	30	0
OCTOBER	0	0	0	0	10	0
NOVEMBER	0	0	0	0	0	0
DECEMBER	0	0	0	0	0	0
JANUARY	0	0	0	0	0	0
FEBRUARY	0	0	0	0	0	0
MARCH	0	0	0	0	0	0
TOTAL	11	148	159	525	163	14

DAY USE

NORTHERN REGION
WINAGAMI LAKE PARK
1988 / 1989 FISCAL YEAR

	DAY USE PARTY VISITS			INDIVID	
	WEEKDAYS	WEEKENDS	TOTAL	DAY USERS	
MONTH					
APRIL	0	0	0	0	75
MAY	300	400	700	2300	
JUNE	275	375	650	2135	1 87
JULY	500	600	1100	3620	
AUGUST	375	250	625	2075	
SEPTEMBER	150	100	250	830	
OCTOBER	250	325	575	1725	
NOVEMBER	150	125	275	825	
DECEMBER	0	300	300	900	2
JANUARY	0	375	375	1125	2
FEBRUARY	0	175	175	525	2
MARCH	0	225	225	675	2
TOTAL	2000	3250	5250	16735	

Factors influencing reported use:
75 DATA NOT AVAILABLE
1 REPORTED USE BASED UPON ESTIMATES
87 NO TRAFFIC COUNTER IN OPERATION
2 WEEKEND/WEEKDAY SPLIT UNAVAILABLE

HISTORICAL COMPARISON

	SUM					
	1984/85 (26)	1985/86 (26)	1986/87	1987/88	1988/89	% CHANGE FROM LAST YEAR
TYPE OF USE						
OCCUPIED CAMPSITE NIGHTS	3230	3311	2646	1754	1739	-1
GROUP UNIT NIGHTS			288	154	159	3
DAY USE PARTY VISITS			6129	7450	5250	-30

Factors influencing reported use:
26 DAY USE STUDY NOT DONE-NO CALIBRATION FACTORS

Note: - A system to calculate Group Unit Nights was introduced in 1986.

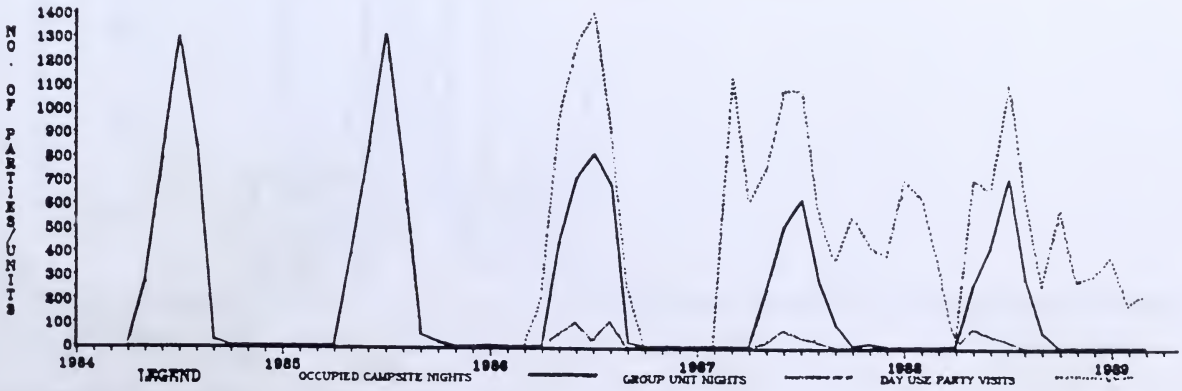

CAMPING USE

NORTHERN REGION
YOUNG'S POINT PARK
1988 / 1989 FISCAL YEAR

	OCCUPIED CAMPSITE NIGHTS			ACCOM.	INDIVIDUAL	UNITS
	WEEKDAYS	WEEKENDS	TOTAL	UNIT NIGHTS	CAMPER NIGHTS	TURNED AWAY
MONTH						
APRIL	0	5	5	5	0	
MAY	58	260	318	322	939	
JUNE	120	293	413	419	1392	
JULY	233	371	604	612	1907	
AUGUST	118	106	224	227	724	
SEPTEMBER	11	75	86	87	302	
OCTOBER	0	2	2	2	6	
NOVEMBER	0	0	0	0	0	
DECEMBER	1	12	13	13	0	
JANUARY	0	0	0	0	0	
FEBRUARY	0	0	0	0	0	
MARCH	0	4	4	4	0	
TOTAL	541	1128	1669	1691	5269	

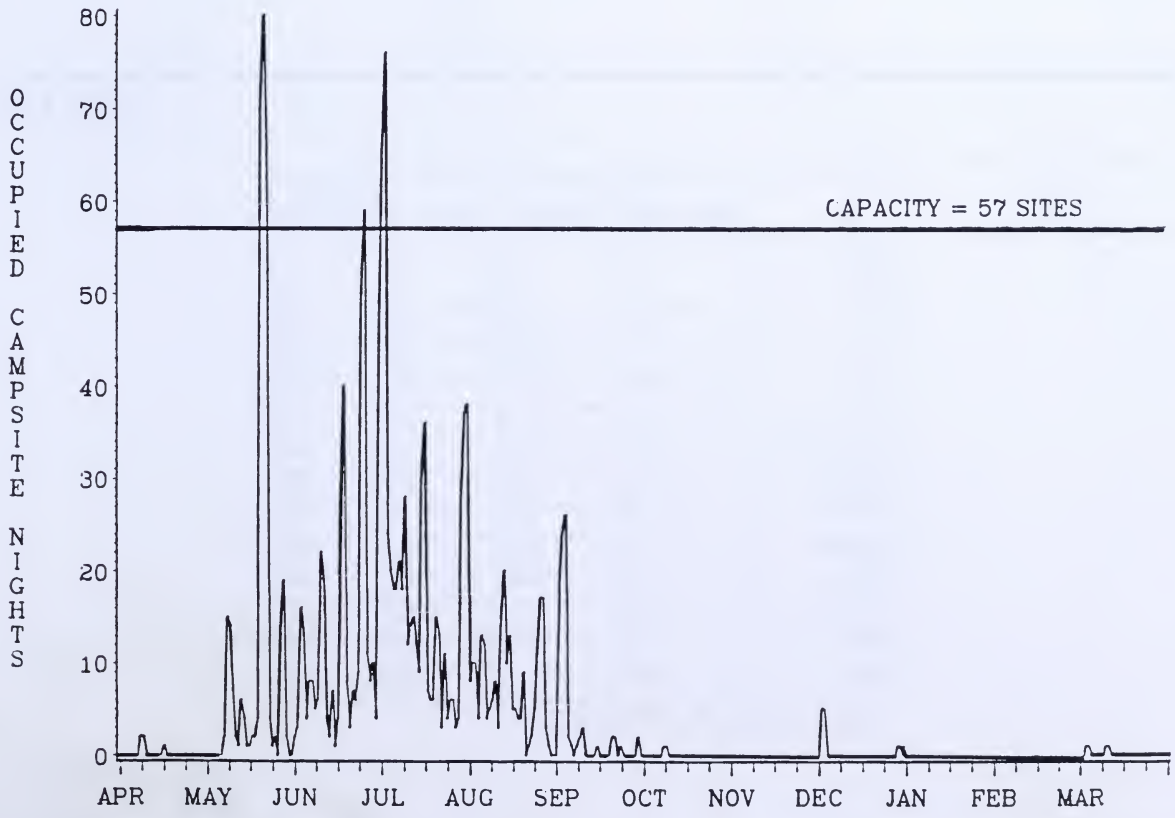

NORTHERN REGION
YOUNG'S POINT PARK
1988 / 1989 FISCAL YEAR

CAMPGROUND OCCUPANCY DATA

CAPACITY= 57 SITES

	SITE NIGHTS	AVG DAILY % OCCUPANCY			NUMBER OF NIGHTS AT % OCCUPANCY							OVERFLOW	
	AVAILABLE	WKDAY	WKEND	TOTAL	0	1-24	25-49	50-74	75-99	100	100+	UNIT NIGHTS	
MONTH													
APRIL	0	0	0	0	30	0	0	0	0	0	0	5	12
MAY	1425	6	57	22	9	17	2	0	0	0	3	46	11
JUNE	1710	10	57	24	0	22	4	1	2	0	1	3	
JULY	1767	20	59	34	0	15	10	4	0	0	2	29	
AUGUST	1767	9	23	13	3	25	3	0	0	0	0		
SEPTEMBER	1014	2	20	8	17	10	3	0	0	0	0		11
OCTOBER	448	0	1	0	29	2	0	0	0	0	0		11
NOVEMBER	0	0	0	0	30	0	0	0	0	0	0		12
DECEMBER	0	0	0	0	31	0	0	0	0	0	0	13	12
JANUARY	0	0	0	0	31	0	0	0	0	0	0		12
FEBRUARY	0	0	0	0	28	0	0	0	0	0	0		12
MARCH	0	0	0	0	31	0	0	0	0	0	0	4	12
TOTAL	8131	4	18	9	239	91	22	5	2	0	6	100	

Factors influencing reported use:
12 CAMPING SERVICES NOT PROVIDED
11 CAMPING SERVICES NOT PROVIDED FOR PART OF THE MONT
1 REPORTED USE BASED UPON ESTIMATES

DAY USE

	DAY USE PARTY VISITS			INDIVID	
	WEEKDAYS	WEEKENDS	TOTAL	DAY USERS	
MONTH					
APRIL	25	50	75	212	
MAY	100	150	250	715	
JUNE	175	200	375	1082	
JULY	150	300	450	1275	
AUGUST	100	175	275	782	
SEPTEMBER	50	75	125	357	
OCTOBER	100	150	250	825	
NOVEMBER	0	75	75	247	2
DECEMBER	0	575	575	1897	2
JANUARY	175	300	475	1567	
FEBRUARY	125	150	275	907	
MARCH	100	150	250	825	
TOTAL	1100	2350	3450	10695	

Factors influencing reported use:
2 WEEKEND/WEEKDAY SPLIT UNAVAILABLE

HISTORICAL COMPARISON

NORTHERN REGION
YOUNG'S POINT PARK
1988 / 1989 FISCAL YEAR

	SUM					
	1984/85	1985/86	1986/87	1987/88	1988/89	% CHANGE FROM LAST YEAR
TYPE OF USE						
OCCUPIED CAMPSITE NIGHTS	2146	2260	2666	2167	1669	-23
DAY USE PARTY VISITS	6251	6573	6748	5925	3450	-42

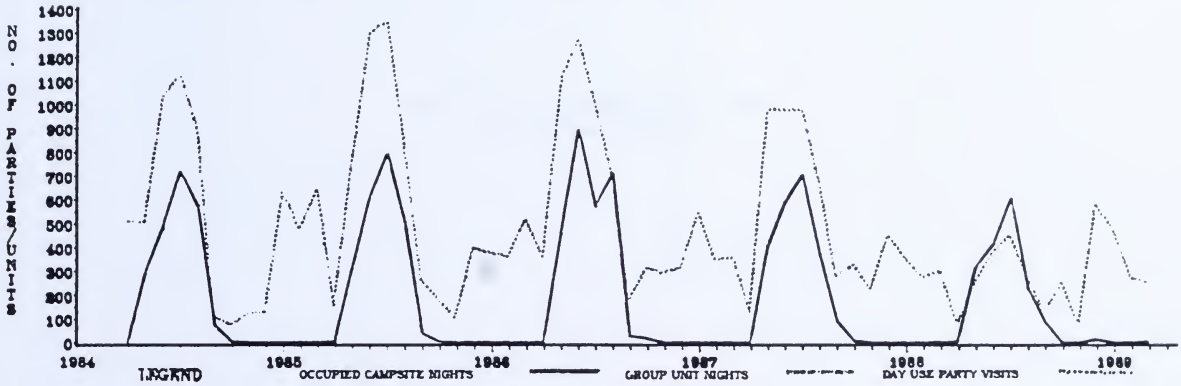

PROVINCIAL RECREATION AREAS
Northern Region

CAMPING USE

NORTHERN REGION
ASSINEAU RIVER RECREATION AREA
1988 / 1989 FISCAL YEAR

	OCCUPIED CAMPSITE NIGHTS			ACCOM.	INDIVIDUAL	UNITS
	WEEKDAYS	WEEKENDS	TOTAL	UNIT NIGHTS	CAMPER NIGHTS	TURNED AWAY
MONTH						
APRIL	0	0	0	0	0	
MAY	5	19	24	25	63	
JUNE	34	26	60	61	148	
JULY	15	30	45	46	115	
AUGUST	33	8	41	42	97	
SEPTEMBER	16	9	25	26	61	
OCTOBER	3	0	3	3	7	
NOVEMBER	0	0	0	0	0	
DECEMBER	0	0	0	0	0	
JANUARY	0	0	0	0	0	
FEBRUARY	0	0	0	0	0	
MARCH	0	0	0	0	0	
TOTAL	106	92	198	203	492	

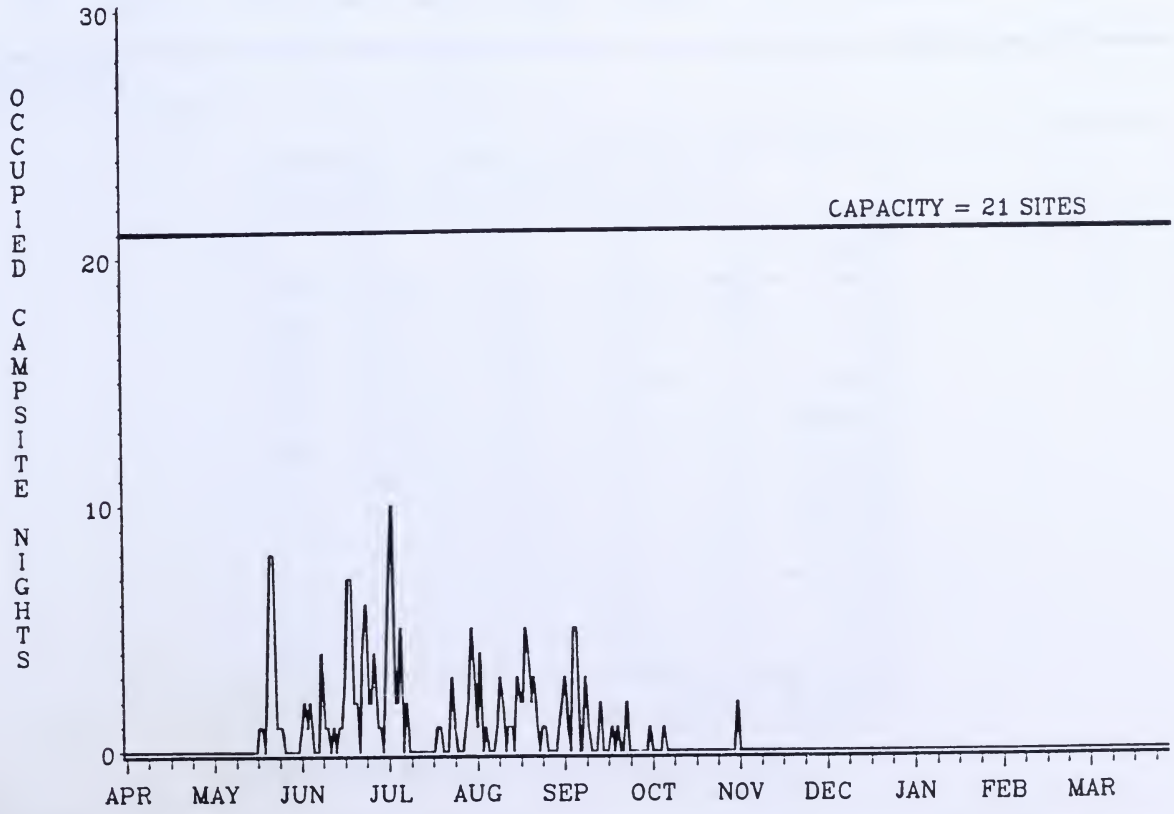

NORTHERN REGION
ASSINEAU RIVER RECREATION AREA
1988 / 1989 FISCAL YEAR

CAMPGROUND OCCUPANCY DATA

CAPACITY= 21 SITES

	SITE NIGHTS	AVG DAILY % OCCUPANCY			NUMBER OF NIGHTS AT % OCCUPANCY							OVERFLOW	
	AVAILABLE	WKDAY	WKEND	TOTAL	0	1-24	25-49	50-74	75-99	100	100+	UNIT NIGHTS	
MONTH													
APRIL	0	0	0	0	30	0	0	0	0	0	0		1 22
MAY	651	1	10	4	23	6	2	0	0	0	0		1 22
JUNE	630	8	14	10	7	20	3	0	0	0	0		13
JULY	651	4	13	7	17	12	2	0	0	0	0		33 13
AUGUST	651	7	5	6	11	20	0	0	0	0	0		
SEPTEMBER	630	4	4	4	19	11	0	0	0	0	0		
OCTOBER	651	1	0	0	29	2	0	0	0	0	0		1 22
NOVEMBER	0	0	0	0	30	0	0	0	0	0	0		
DECEMBER	0	0	0	0	31	0	0	0	0	0	0		
JANUARY	0	0	0	0	31	0	0	0	0	0	0		
FEBRUARY	0	0	0	0	28	0	0	0	0	0	0		
MARCH	0	0	0	0	31	0	0	0	0	0	0		
TOTAL	3864	2	4	3	287	71	7	0	0	0	0		

Factors influencing reported use:
1 REPORTED USE BASED UPON ESTIMATES
22 INFREQUENT PATROLS
13 DATA DOES NOT INCLUDE NON-COMPLYING PARTIES
33 FLOODING

DAY USE

	DAY USE PARTY VISITS			INDIVID	
	WEEKDAYS	WEEKENDS	TOTAL	DAY USERS	
MONTH					
APRIL	0	0	0	0	75
MAY	475	325	800	2000	
JUNE	550	225	775	1938	
JULY	700	425	1125	2813	
AUGUST	775	300	1075	2688	
SEPTEMBER	500	225	725	1813	
OCTOBER	0	575	575	1438	2
NOVEMBER	0	50	50	125	2
DECEMBER	0	0	0	0	3
JANUARY	0	0	0	0	3
FEBRUARY	0	0	0	0	3
MARCH	0	0	0	0	3
TOTAL	3000	2125	5125	12813	

Factors influencing reported use:
75 DATA NOT AVAILABLE
2 WEEKEND/WEEKDAY SPLIT UNAVAILABLE
3 DAY USE AREA CLOSED

Note: - The above Day Use Party Visit figures are based upon automatic traffic counter readings unless otherwise indicated.

HISTORICAL COMPARISON

NORTHERN REGION
ASSINEAU RIVER RECREATION AREA
1988 / 1989 FISCAL YEAR

	SUM					
	1984/85 (63)	1985/86 (63)	1986/87 (63)	1987/88 (82)	1988/89 (82)	% CHANGE FROM LAST YEAR
TYPE OF USE						
OCCUPIED CAMPSITE NIGHTS				249	198	-20
DAY USE PARTY VISITS				1325	5125	287

Factors influencing reported use:
63 STATS NOT REPORTED-INCOMPATIBLE COLLECTION METHOD.
82 DATA FOR ONE PEAK SEASON MONTH NOT AVAILABLE

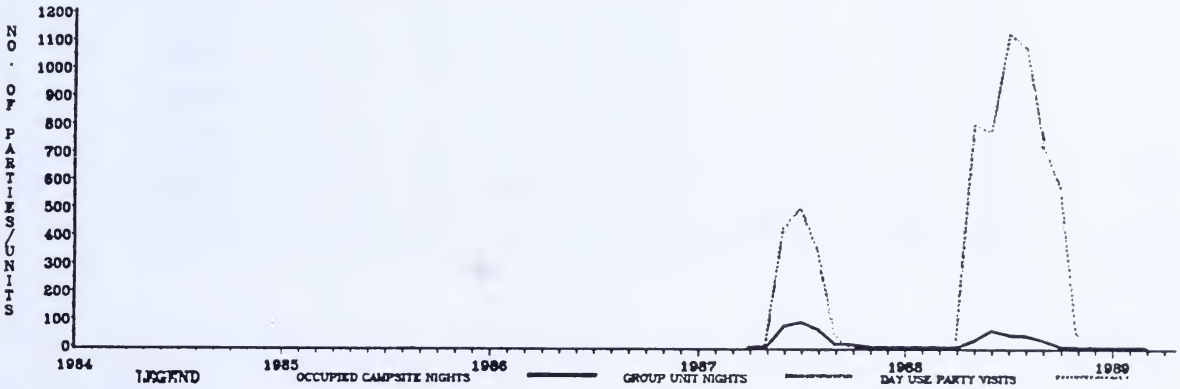

CAMPING USE

NORTHERN REGION
DUNVEGAN RECREATION AREA
1988 / 1989 FISCAL YEAR

	OCCUPIED CAMPSITE NIGHTS			ACCOM.	INDIVIDUAL	UNITS
	WEEKDAYS	WEEKENDS	TOTAL	UNIT NIGHTS	CAMPER NIGHTS	TURNED AWAY
MONTH						
APRIL	1	21	22	23	70	
MAY	21	47	68	71	209	
JUNE	30	73	103	107	314	
JULY	111	126	237	246	714	
AUGUST	98	80	178	185	530	
SEPTEMBER	16	25	41	43	125	
OCTOBER	0	3	3	3	10	
NOVEMBER	0	0	0	0	0	
DECEMBER	0	0	0	0	0	
JANUARY	0	0	0	0	0	
FEBRUARY	0	0	0	0	0	
MARCH	0	0	0	0	0	
TOTAL	277	375	652	676	1972	

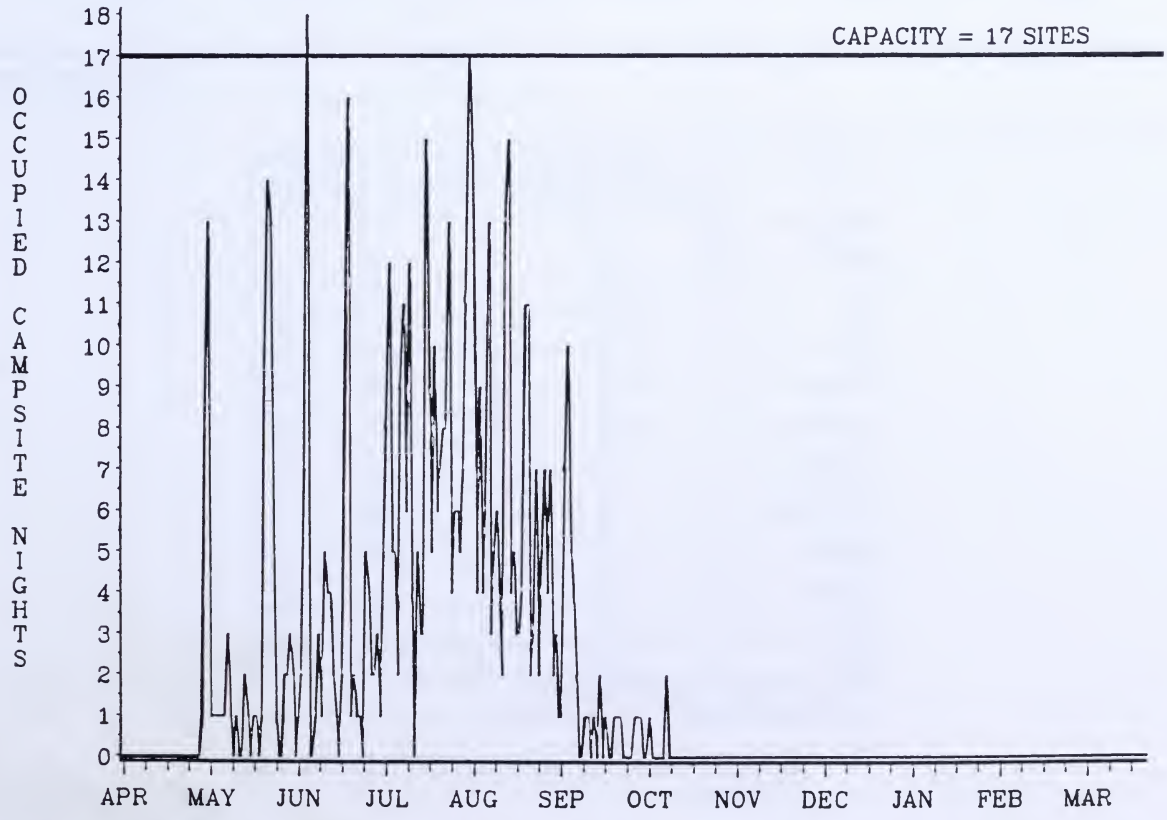

NORTHERN REGION
DUNVEGAN RECREATION AREA
1988 / 1989 FISCAL YEAR

CAMPGROUND OCCUPANCY DATA

CAPACITY= 17 SITES

	SITE NIGHTS	AVG DAILY % OCCUPANCY			NUMBER OF NIGHTS AT % OCCUPANCY							OVERFLOW	
	AVAILABLE	WKDAY	WKEND	TOTAL	0	1-24	25-49	50-74	75-99	100	100+	UNIT NIGHTS	
MONTH													
APRIL	510	0	12	4	27	1	1	0	1	0	0		1 22
MAY	527	6	31	13	8	19	1	1	2	0	0		1 22
JUNE	510	8	48	20	4	19	4	1	1	0	1	1	
JULY	527	33	67	45	1	5	14	7	3	1	0		
AUGUST	527	25	59	34	0	16	8	4	3	0	0		
SEPTEMBER	510	5	15	8	13	14	2	1	0	0	0		
OCTOBER	527	0	2	1	29	2	0	0	0	0	0		1 22
NOVEMBER	0	0	0	0	30	0	0	0	0	0	0		
DECEMBER	0	0	0	0	31	0	0	0	0	0	0		
JANUARY	0	0	0	0	31	0	0	0	0	0	0		
FEBRUARY	0	0	0	0	28	0	0	0	0	0	0		
MARCH	0	0	0	0	31	0	0	0	0	0	0		
TOTAL	3638	6	19	10	233	76	30	14	10	1	1	1	

Factors influencing reported use:
1 REPORTED USE BASED UPON ESTIMATES
22 INFREQUENT PATROLS

DAY USE

	DAY USE PARTY VISITS			INDIVID	
	WEEKDAYS	WEEKENDS	TOTAL	DAY USERS	
MONTH					
APRIL	5	15	20	50	1
MAY	400	325	725	1813	
JUNE	525	300	825	2063	
JULY	625	525	1150	2875	
AUGUST	675	425	1100	2750	
SEPTEMBER	1325	480	1805	4513	
OCTOBER	0	925	925	2313	2
NOVEMBER	0	425	425	1063	2
DECEMBER	0	300	300	750	2
JANUARY	0	225	225	563	2
FEBRUARY	0	275	275	688	2
MARCH	0	375	375	938	2
TOTAL	3555	4595	8150	20375	

Factors influencing reported use:
1 REPORTED USE BASED UPON ESTIMATES
2 WEEKEND/WEEKDAY SPLIT UNAVAILABLE

Note: - The above Day Use Party Visit figures are based upon automatic traffic counter readings unless otherwise indicated.

HISTORICAL COMPARISON

NORTHERN REGION
DUNVEGAN RECREATION AREA
1988 / 1989 FISCAL YEAR

	SUM					
	1984/85 (63)	1985/86 (63)	1986/87 (63)	1987/88	1988/89	% CHANGE FROM LAST YEAR
TYPE OF USE						
OCCUPIED CAMPSITE NIGHTS				668	652	-2
DAY USE PARTY VISITS				1115	8150	631

Factors influencing reported use:
63 STATS NOT REPORTED-INCOMPATIBLE COLLECTION METHOD.

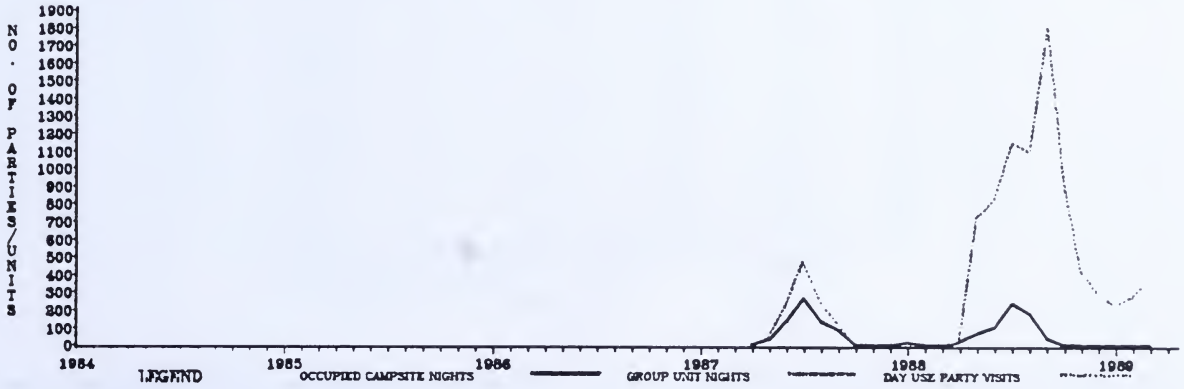

DAY USE

NORTHERN REGION
TWELVE FOOT DAVIS RECREATION AREA
1988 / 1989 FISCAL YEAR

	DAY USE PARTY VISITS			INDIVID	
	WEEKDAYS	WEEKENDS	TOTAL	DAY USERS	
MONTH					
APRIL	0	0	0	0	25 75
MAY	0	0	0	0	25 75
JUNE	0	0	0	0	25 75
JULY	0	0	0	0	25 75
AUGUST	0	0	0	0	25 75
SEPTEMBER	0	0	0	0	25 75
OCTOBER	0	0	0	0	75 87
NOVEMBER	0	0	0	0	75 87
DECEMBER	0	0	0	0	75 87
JANUARY	0	0	0	0	75 87
FEBRUARY	0	0	0	0	75 87
MARCH	0	0	0	0	75 87
TOTAL	0	0	0	0	

Factors influencing reported use:
25 SYSTEM NOT IN PLACE FOR DAY USE STATS COLLECTION
75 DATA NOT AVAILABLE
87 NO TRAFFIC COUNTER IN OPERATION

HISTORICAL COMPARISON

	SUM					
	1984/85 (63)	1985/86 (63)	1986/87 (63)	1987/88 (25)	1988/89 (25)	% CHANGE FROM LAST YEAR
TYPE OF USE						
DAY USE PARTY VISITS						

Factors influencing reported use:
63 STATS NOT REPORTED-INCOMPATIBLE COLLECTION METHOD.
25 SYSTEM NOT IN PLACE FOR DAY USE STATS COLLECTION



CAMPING USE

NORTHERN REGION
TWIN LAKES RECREATION AREA
1988 / 1989 FISCAL YEAR

	OCCUPIED CAMPSITE NIGHTS			ACCOM.	INDIVIDUAL	UNITS
	WEEKDAYS	WEEKENDS	TOTAL	UNIT NIGHTS	CAMPER NIGHTS	TURNED AWAY
MONTH						
APRIL	0	0	0	0	0	
MAY	10	29	39	40	123	
JUNE	25	78	103	106	325	
JULY	98	83	181	186	538	
AUGUST	60	62	122	125	367	
SEPTEMBER	7	30	37	38	118	
OCTOBER	0	0	0	0	0	
NOVEMBER	0	0	0	0	0	
DECEMBER	0	0	0	0	0	
JANUARY	0	0	0	0	0	
FEBRUARY	0	0	0	0	0	
MARCH	0	0	0	0	0	
TOTAL	200	282	482	495	1471	

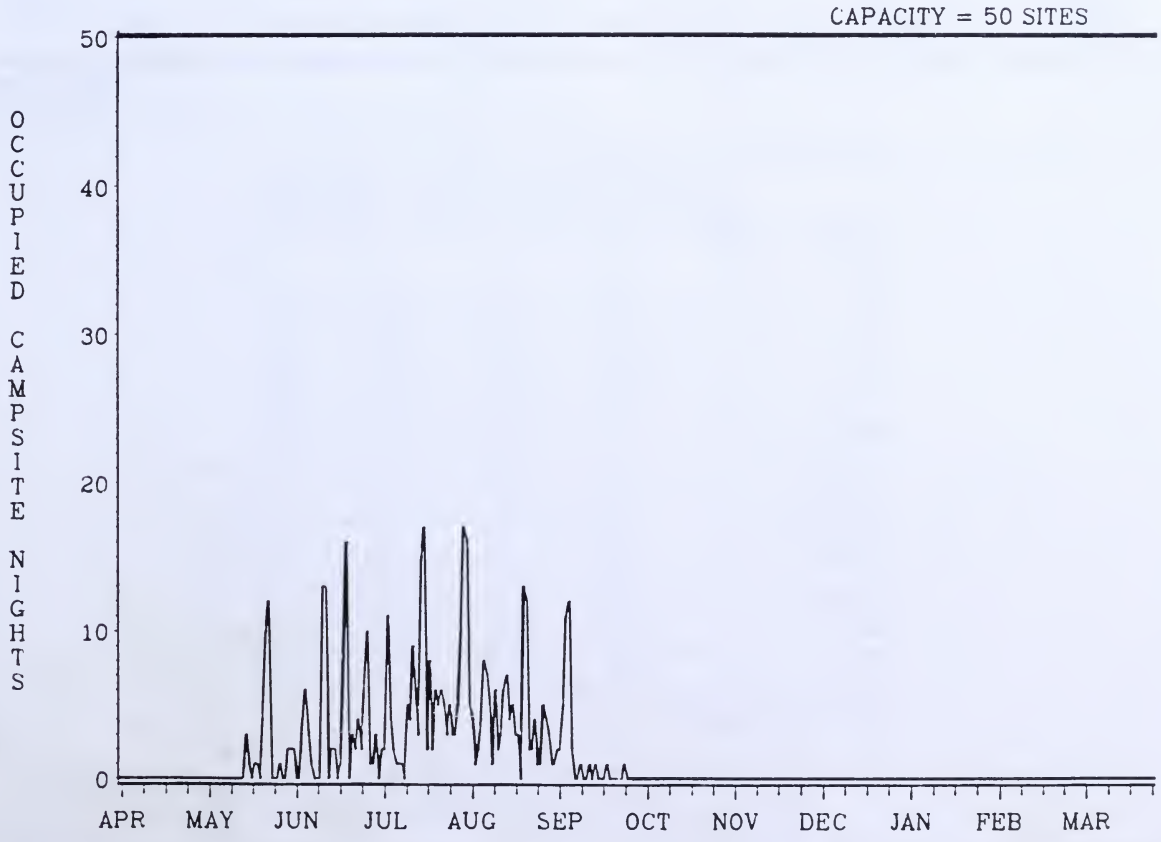

NORTHERN REGION
TWIN LAKES RECREATION AREA
1988 / 1989 FISCAL YEAR

CAMPGROUND OCCUPANCY DATA

CAPACITY= 50 SITES

	SITE NIGHTS	AVG DAILY % OCCUPANCY			NUMBER OF NIGHTS AT % OCCUPANCY							OVERFLOW	
	AVAILABLE	WKDAY	WKEND	TOTAL	0	1-24	25-49	50-74	75-99	100	100+	UNIT NIGHTS	
MONTH													
APRIL	0	0	0	0	30	0	0	0	0	0	0		1 22
MAY	1550	1	6	3	20	11	0	0	0	0	0		1 22
JUNE	1500	2	17	7	9	18	3	0	0	0	0		
JULY	1550	10	15	12	1	26	4	0	0	0	0		
AUGUST	1550	5	15	8	1	29	1	0	0	0	0		
SEPTEMBER	1500	1	6	2	20	10	0	0	0	0	0		
OCTOBER	1550	0	0	0	31	0	0	0	0	0	0		1 22
NOVEMBER	0	0	0	0	30	0	0	0	0	0	0		
DECEMBER	0	0	0	0	31	0	0	0	0	0	0		
JANUARY	0	0	0	0	31	0	0	0	0	0	0		
FEBRUARY	0	0	0	0	28	0	0	0	0	0	0		
MARCH	0	0	0	0	31	0	0	0	0	0	0		
TOTAL	9200	2	5	3	263	94	8	0	0	0	0		

Factors influencing reported use:
1 REPORTED USE BASED UPON ESTIMATES
22 INFREQUENT PATROLS

DAY USE

	DAY USE PARTY VISITS			INDIVID	
	WEEKDAYS	WEEKENDS	TOTAL	DAY USERS	
MONTH					
APRIL	0	0	0	0	75
MAY	20	25	45	113	
JUNE	50	75	125	313	
JULY	200	75	275	688	
AUGUST	125	50	175	438	
SEPTEMBER	15	25	40	100	
OCTOBER	0	0	0	0	75 87
NOVEMBER	0	0	0	0	75 87
DECEMBER	0	0	0	0	75 87
JANUARY	0	0	0	0	75 87
FEBRUARY	0	0	0	0	75 87
MARCH	0	0	0	0	75 87
TOTAL	410	250	660	1650	

Factors influencing reported use:
75 DATA NOT AVAILABLE
87 NO TRAFFIC COUNTER IN OPERATION

Note: - Beginning in October 1988, Day Use Party Visit figures for most Provincial Recreation Areas are based upon automatic traffic counter readings. Day use estimates from April through to September 1988, represent minimum estimates based upon a pre-determined relationship between camping and day use.

HISTORICAL COMPARISON

NORTHERN REGION
TWIN LAKES RECREATION AREA
1988 / 1989 FISCAL YEAR

	SUM					
	1984/85 (63)	1985/86 (63)	1986/87 (63)	1987/88 (82)	1988/89 (82)	% CHANGE FROM LAST YEAR
TYPE OF USE						
OCCUPIED CAMPSITE NIGHTS				583	482	-17
DAY USE PARTY VISITS				580	660	14

Factors influencing reported use:
63 STATS NOT REPORTED-INCOMPATIBLE COLLECTION METHOD.
82 DATA FOR ONE PEAK SEASON MONTH NOT AVAILABLE

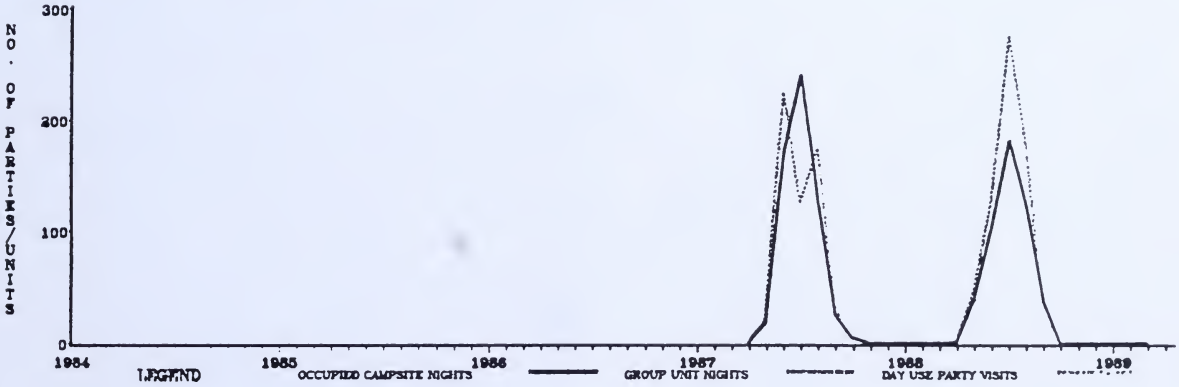

SOUTHERN REGION

REGIONAL SUMMARY
Southern Region

CAMPING USE

SOUTHERN REGION
1988 / 1989 FISCAL YEAR

	OCCUPIED CAMPSITE NIGHTS			ACCOM.	INDIVIDUAL	UNITS
	WEEKDAYS	WEEKENDS	TOTAL	UNIT NIGHTS	CAMPER NIGHTS	TURNED AWAY
MONTH						
APRIL	339	1455	1794	2018	5846	
MAY	2866	8570	11436	12192	35196	562
JUNE	6854	10994	17848	18893	55898	821
JULY	15518	17326	32844	34524	99166	849
AUGUST	13603	9518	23121	24228	70517	609
SEPTEMBER	3055	6052	9107	9621	28194	107
OCTOBER	1092	1357	2449	2449	6582	45
NOVEMBER	112	110	222	222	563	
DECEMBER	113	3	116	116	304	
JANUARY	10	25	35	35	100	
FEBRUARY	5	32	37	37	93	
MARCH	23	47	70	70	189	
TOTAL	43590	55489	99079	104405	302648	2993

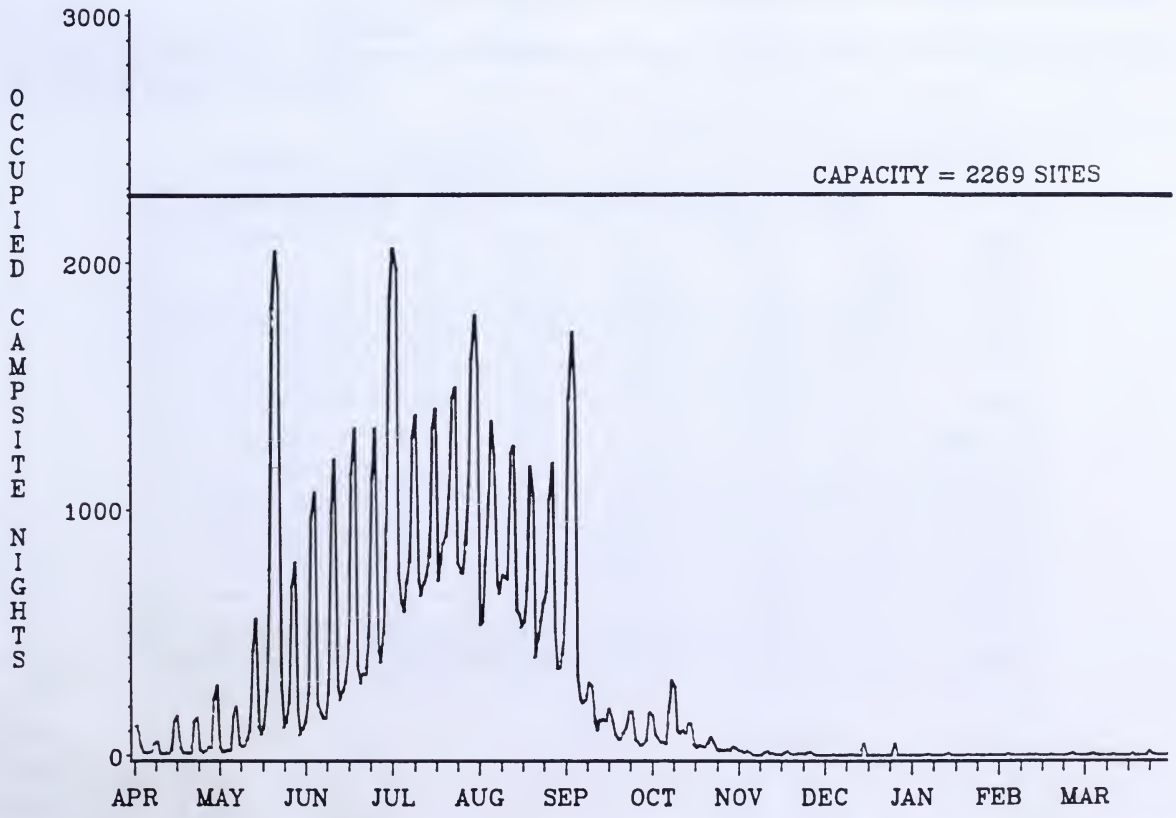

SOUTHERN REGION
1988 / 1989 FISCAL YEAR

CAMPGROUND OCCUPANCY DATA

CAPACITY= 2269 SITES

	SITE NIGHTS	AVG DAILY % OCCUPANCY			NUMBER OF NIGHTS AT % OCCUPANCY							OVERFLOW
	AVAILABLE	WKDAY	WKEND	TOTAL	0	1-24	25-49	50-74	75-99	100	100+	UNIT NIGHTS
MONTH												
APRIL	57480	1	8	3	0	30	0	0	0	0	0	
MAY	65026	6	44	18	0	24	4	0	3	0	0	482
JUNE	65848	15	55	27	0	20	4	5	1	0	0	291
JULY	68313	36	70	48	0	0	19	9	3	0	0	1740
AUGUST	66968	28	54	35	0	9	16	6	0	0	0	888
SEPTEMBER	50915	9	34	18	0	26	1	2	1	0	0	193
OCTOBER	40957	4	10	6	0	31	0	0	0	0	0	74
NOVEMBER	34440	0	1	1	4	26	0	0	0	0	0	15
DECEMBER	35201	0	0	0	24	7	0	0	0	0	0	
JANUARY	35681	0	0	0	22	9	0	0	0	0	0	
FEBRUARY	32218	0	0	0	21	7	0	0	0	0	0	3
MARCH	35681	0	0	0	14	17	0	0	0	0	0	5
TOTAL	588728	8	23	13	85	206	44	22	8	0	0	3691

50

Factors influencing reported use:
50 ESTIMATES UNAVAILABLE FOR SOME AREAS

GROUP CAMPING USE

	GROUP UNIT NIGHTS			INDIVIDUAL	OCCUPANCY	
	WEEKDAYS	WEEKENDS	TOTAL	CAMPER NIGHTS	AREA NITES AVAILABLE	AREA NITES OCCUPIED
MONTH						
APRIL	24	93	117	387	210	15
MAY	38	317	355	1188	310	35
JUNE	158	609	767	2588	330	82
JULY	425	682	1107	3963	341	123
AUGUST	82	427	509	1751	341	60
SEPTEMBER	70	302	372	1223	330	42
OCTOBER	0	105	105	392	279	11
NOVEMBER	0	5	5	19	180	1
DECEMBER	0	32	32	125	186	4
JANUARY	0	24	24	94	186	4
FEBRUARY	0	20	20	78	168	2
MARCH	60	66	126	468	186	8
TOTAL	857	2682	3539	12276	3047	387

DAY USE

SOUTHERN REGION
1988 / 1989 FISCAL YEAR

	DAY USE PARTY VISITS			INDIVID
	WEEKDAYS	WEEKENDS	TOTAL	DAY USERS
MONTH				
APRIL	9555	10730	20285	64753
MAY	15635	22970	38605	120658
JUNE	25265	21755	47020	146058
JULY	42655	39810	82465	260681
AUGUST	38690	27060	65750	209874
SEPTEMBER	15030	17915	32945	104820
OCTOBER	10180	20975	31155	83450
NOVEMBER	9275	8185	17460	45646
DECEMBER	5305	6845	12150	32495
JANUARY	5170	11510	16680	42513
FEBRUARY	5050	8565	13615	35166
MARCH	5420	11650	17070	46023
TOTAL	187230	207970	395200	1192139

HISTORICAL COMPARISON

	SUM					
	1984/85	1985/86	1986/87	1987/88	1988/89	% CHANGE FROM LAST YEAR
TYPE OF USE						
OCCUPIED CAMPSITE NIGHTS	94604	86018	101265	107608	99079	-8
GROUP UNIT NIGHTS			2903	3286	3539	8
DAY USE PARTY VISITS	N/A	N/A	368643	390435	395200	1

Note: - The above Occupied Campsite Night figures, prior to and including 1986, do not include Provincial Recreation use due to the incompatability of collection methodologies.

- A system to calculate Group Unit Night figures was introduced in 1986.

- The above 1988/89 Day Use Party Visit figures are affected by both the phased implementation of a new collection methodology based upon automatic traffic counters at many Provincial Recreation Areas and an increase in the number of areas collecting off-season day use estimates.

- The 1986 Day Use Party Visit figure does not include Provincial Recreation Area visitation.

N/A - Day Use Party Visit figures prior to 1986 are not reported due to the phased implementation of a new collection methodology based upon traffic counters.

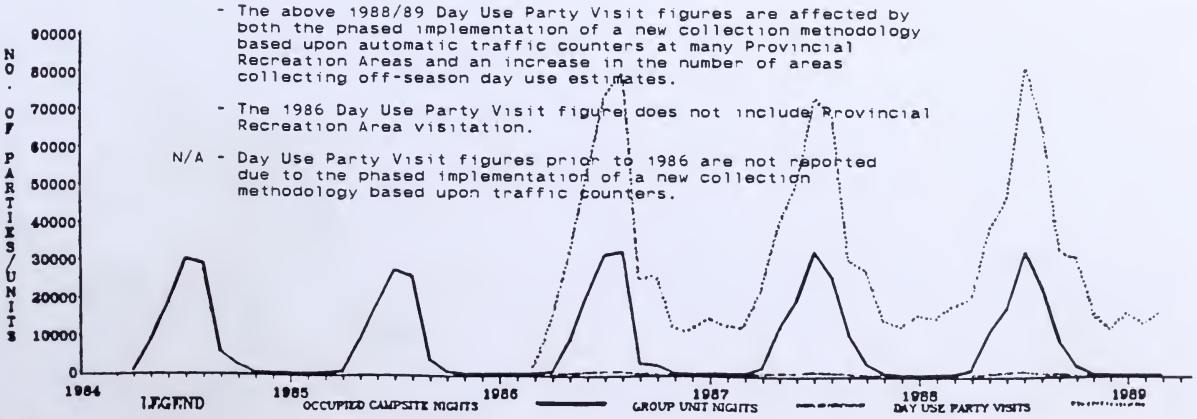

PROVINCIAL PARKS
Southern Region

CAMPING USE

SOUTHERN REGION
BEAUVAIS LAKE PARK
1988 / 1989 FISCAL YEAR

MONTH	OCCUPIED CAMPSITE NIGHTS			ACCOM.	INDIVIDUAL	UNITS
	WEEKDAYS	WEEKENDS	TOTAL	UNIT NIGHTS	CAMPER NIGHTS	TURNED AWAY
APRIL	7	22	29	32	89	
MAY	88	337	425	473	1287	
JUNE	204	448	652	726	2001	
JULY	553	751	1304	1453	3984	
AUGUST	503	331	834	929	2535	
SEPTEMBER	47	246	293	326	904	
OCTOBER	13	22	35	35	89	
NOVEMBER	0	0	0	0	0	
DECEMBER	0	0	0	0	0	
JANUARY	0	0	0	0	0	
FEBRUARY	0	0	0	0	0	
MARCH	0	0	0	0	0	1
TOTAL	1415	2157	3572	3974	10888	1

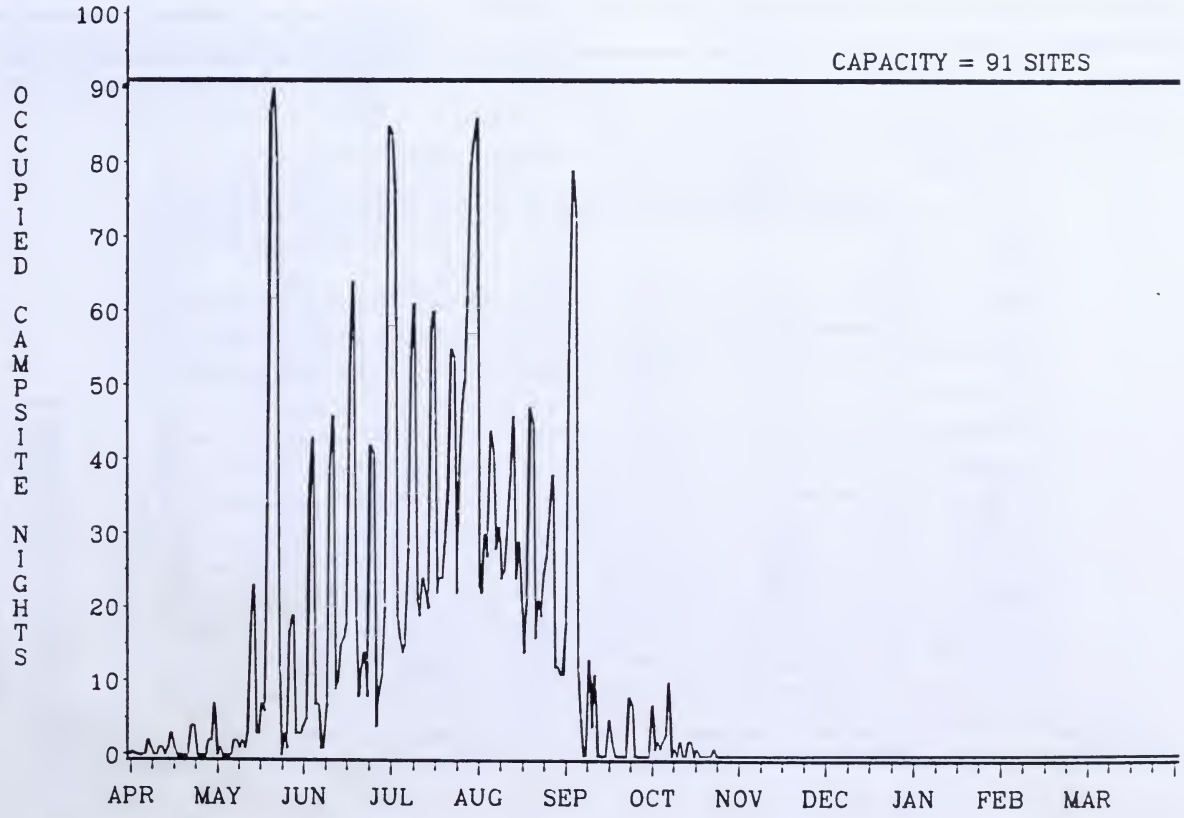

SOUTHERN REGION
BEAUVAIS LAKE PARK
1988 / 1989 FISCAL YEAR

CAMPGROUND OCCUPANCY DATA

CAPACITY= 91 SITES

	SITE NIGHTS	AVG DAILY % OCCUPANCY			NUMBER OF NIGHTS AT % OCCUPANCY							OVERFLOW	
	AVAILABLE	WKDAY	WKEND	TOTAL	0	1-24	25-49	50-74	75-99	100	100+	UNIT NIGHTS	
MONTH													
APRIL	2730	0	2	1	18	12	0	0	0	0	0		13
MAY	2821	4	41	15	6	20	2	0	3	0	0	7	
JUNE	2730	11	55	24	0	21	5	3	1	0	0		
JULY	2821	30	75	46	0	10	7	9	5	0	0	1	
AUGUST	2821	24	45	30	0	11	18	2	0	0	0		
SEPTEMBER	2730	3	27	11	17	10	0	1	2	0	0		
OCTOBER	2821	1	2	1	18	13	0	0	0	0	0		
NOVEMBER	2730	0	0	0	30	0	0	0	0	0	0		1
DECEMBER	2821	0	0	0	31	0	0	0	0	0	0		1
JANUARY	2821	0	0	0	31	0	0	0	0	0	0		1
FEBRUARY	2548	0	0	0	28	0	0	0	0	0	0		1
MARCH	2821	0	0	0	31	0	0	0	0	0	0		1
TOTAL	33215	6	21	11	210	97	32	15	11	0	0	8	

Factors influencing reported use:
13 DATA DOES NOT INCLUDE NON-COMPLYING PARTIES
1 REPORTED USE BASED UPON ESTIMATES

GROUP CAMPING USE

	GROUP UNIT NIGHTS			INDIVIDUAL	OCCUPANCY	
	WEEKDAYS	WEEKENDS	TOTAL	CAMPER NIGHTS	AREA NITES AVAILABLE	AREA NITES OCCUPIED
MONTH						
APRIL	0	0	0	0	30	0
MAY	0	0	0	0	31	0
JUNE	6	19	25	90	30	5
JULY	32	54	86	310	31	10
AUGUST	0	27	27	97	31	4
SEPTEMBER	0	52	52	187	30	6
OCTOBER	0	10	10	16	31	1
NOVEMBER	0	0	0	0	30	0
DECEMBER	0	0	0	0	31	0
JANUARY	0	0	0	0	31	0
FEBRUARY	0	0	0	0	28	0
MARCH	0	0	0	0	31	0
TOTAL	38	162	200	700	365	26

DAY USE

SOUTHERN REGION
BEAUVAIS LAKE PARK
1988 / 1989 FISCAL YEAR

	DAY USE PARTY VISITS			INDIVID
	WEEKDAYS	WEEKENDS	TOTAL	DAY USERS
MONTH				
APRIL	150	275	425	1102
MAY	325	550	875	2265
JUNE	425	475	900	2302
JULY	525	750	1275	3285
AUGUST	375	350	725	1845
SEPTEMBER	225	325	550	1417
OCTOBER	400	500	900	1890
NOVEMBER	325	325	650	1365
DECEMBER	375	350	725	1522
JANUARY	275	725	1000	2100
FEBRUARY	375	425	800	1680
MARCH	225	525	750	1575
TOTAL	4000	5575	9575	22350

HISTORICAL COMPARISON

	SUM					
	1984/85	1985/86	1986/87	1987/88	1988/89	% CHANGE FROM LAST YEAR
TYPE OF USE						
OCCUPIED CAMPSITE NIGHTS	5658	4831	4794	3577	3572	0
GROUP UNIT NIGHTS				10	200	1900
DAY USE PARTY VISITS	10549	6681	9788	8050	9575	19

Note: - Group use area officially opened in 1988.

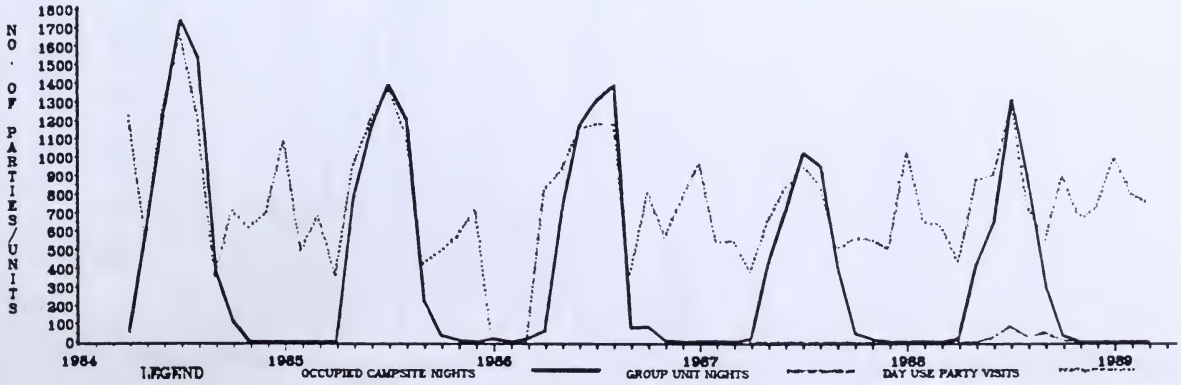

CAMPING USE

SOUTHERN REGION
CHAIN LAKES PARK
1988 / 1989 FISCAL YEAR

	OCCUPIED CAMPSITE NIGHTS			ACCOM.	INDIVIDUAL	UNITS
	WEEKDAYS	WEEKENDS	TOTAL	UNIT NIGHTS	CAMPER NIGHTS	TURNED AWAY
MONTH						
APRIL	11	70	81	88	255	
MAY	105	531	636	691	1993	30
JUNE	174	496	670	728	2074	
JULY	285	600	885	962	2718	
AUGUST	265	217	482	524	1436	
SEPTEMBER	68	235	303	329	942	
OCTOBER	93	104	197	197	502	
NOVEMBER	71	38	109	109	280	
DECEMBER	110	0	110	110	286	1
JANUARY	10	0	10	10	26	1
FEBRUARY	0	10	10	10	25	1
MARCH	0	0	0	0	0	1
TOTAL	1192	2301	3493	3759	10538	34

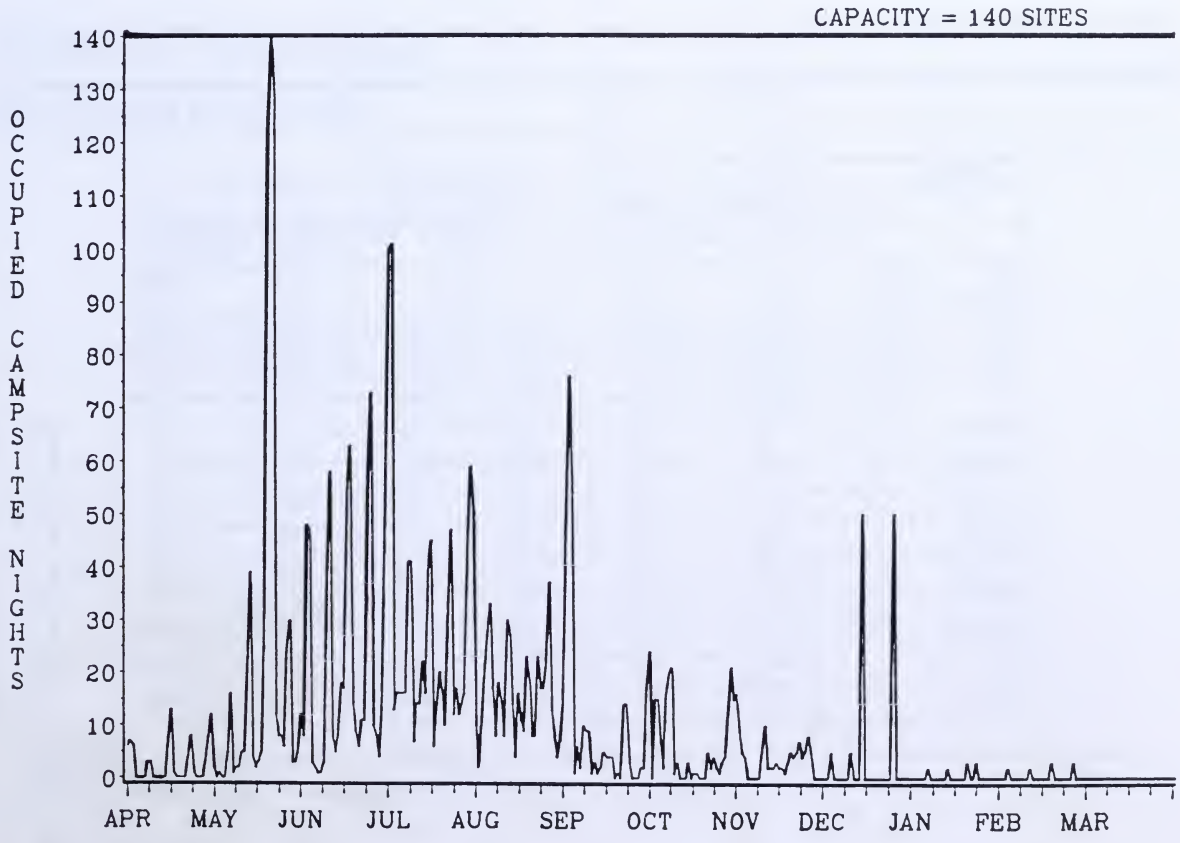

SOUTHERN REGION
CHAIN LAKES PARK
1988 / 1989 FISCAL YEAR

CAMPGROUND OCCUPANCY DATA

CAPACITY= 140 SITES

	SITE NIGHTS	AVG DAILY % OCCUPANCY			NUMBER OF NIGHTS AT % OCCUPANCY							OVERFLOW	
	AVAILABLE	WKDAY	WKEND	TOTAL	0	1-24	25-49	50-74	75-99	100	100+	UNIT NIGHTS	
MONTH													
APRIL	4200	0	5	2	16	14	0	0	0	0	0		
MAY	4340	3	42	15	3	24	1	0	2	1	0		
JUNE	4200	6	39	16	0	21	8	1	0	0	0		
JULY	4340	10	39	20	0	21	8	2	0	0	0		
AUGUST	4340	8	19	11	0	30	1	0	0	0	0		
SEPTEMBER	4200	2	17	7	5	22	2	1	0	0	0		
OCTOBER	2108	7	15	9	8	19	4	0	0	0	0		
NOVEMBER	2040	5	6	5	8	22	0	0	0	0	0		1 22
DECEMBER	2108	8	0	5	27	2	0	2	0	0	0		1 22
JANUARY	2108	0	1	0	27	4	0	0	0	0	0		1 22
FEBRUARY	1904	0	2	1	24	4	0	0	0	0	0		1 22
MARCH	2108	0	0	0	31	0	0	0	0	0	0		1 22
TOTAL	37996	4	16	8	149	183	24	6	2	1	0		

Factors influencing reported use:
1 REPORTED USE BASED UPON ESTIMATES
22 INFREQUENT PATROLS

GROUP CAMPING USE

	GROUP UNIT NIGHTS			INDIVIDUAL	OCCUPANCY	
	WEEKDAYS	WEEKENDS	TOTAL	CAMPER NIGHTS	AREA NITES AVAILABLE	AREA NITES OCCUPIED
MONTH						
APRIL	0	0	0	0	30	0
MAY	0	85	85	229	31	5
JUNE	26	72	98	265	30	10
JULY	8	73	81	219	31	8
AUGUST	0	10	10	27	31	2
SEPTEMBER	30	74	104	281	30	7
OCTOBER	0	0	0	0	31	0
NOVEMBER	0	0	0	0	30	0
DECEMBER	0	0	0	0	31	0
JANUARY	0	0	0	0	31	0
FEBRUARY	0	0	0	0	28	0
MARCH	60	56	116	429	31	7
TOTAL	124	370	494	1450	365	39

DAY USE

SOUTHERN REGION
CHAIN LAKES PARK
1988 / 1989 FISCAL YEAR

	DAY USE PARTY VISITS			INDIVID	
	WEEKDAYS	WEEKENDS	TOTAL	DAY USERS	
MONTH					
APRIL	325	450	775	2060	
MAY	400	1025	1425	3807	
JUNE	675	775	1450	3847	
JULY	975	1375	2350	6247	
AUGUST	1050	925	1975	5227	
SEPTEMBER	350	525	875	2327	71
OCTOBER	0	3050	3050	6710	2
NOVEMBER	1225	1700	2925	6435	
DECEMBER	0	0	0	0	75 88
JANUARY	0	1900	1900	4180	2
FEBRUARY	525	1050	1575	3465	
MARCH	0	0	0	0	75 87
TOTAL	5525	12775	18300	44307	

Factors influencing reported use:
71 ESTIMATES-NO TRAFFIC COUNTER IN OPERATION
2 WEEKEND/WEEKDAY SPLIT UNAVAILABLE
75 DATA NOT AVAILABLE
88 TRAFFIC COUNTER MALFUNCTION
87 NO TRAFFIC COUNTER IN OPERATION

HISTORICAL COMPARISON

	SUM					
	1984/85	1985/86	1986/87	1987/88	1988/89	% CHANGE FROM LAST YEAR
TYPE OF USE						
OCCUPIED CAMPSITE NIGHTS	4370	3435	4711	4615	3493	-24
GROUP UNIT NIGHTS			283	486	494	2
DAY USE PARTY VISITS	7945	5910	16179	15900	18300	15

Note: - A system to calculate Group Unit Nights was introduced in 1986.

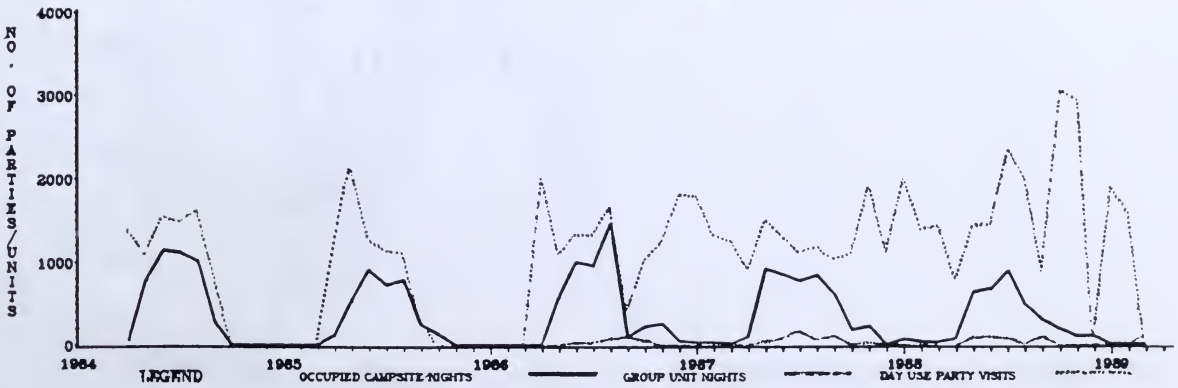

CAMPING USE

SOUTHERN REGION
CYPRESS HILLS PARK
1988 / 1989 FISCAL YEAR

	OCCUPIED CAMPSITE NIGHTS			ACCOM.	INDIVIDUAL	UNITS
	WEEKDAYS	WEEKENDS	TOTAL	UNIT NIGHTS	CAMPER NIGHTS	TURNED AWAY
MONTH						
APRIL	72	82	154	157	476	
MAY	715	2074	2789	2908	7971	170
JUNE	2502	3036	5538	5751	16726	319
JULY	6047	5262	11309	11693	31582	638
AUGUST	5169	2825	7994	8262	23805	426
SEPTEMBER	861	1565	2426	2516	7144	80
OCTOBER	111	197	308	308	862	
NOVEMBER	13	4	17	17	48	
DECEMBER	0	0	0	0	0	
JANUARY	0	0	0	0	0	
FEBRUARY	2	10	12	12	34	
MARCH	2	28	30	30	84	
TOTAL	15494	15083	30577	31655	88732	1633

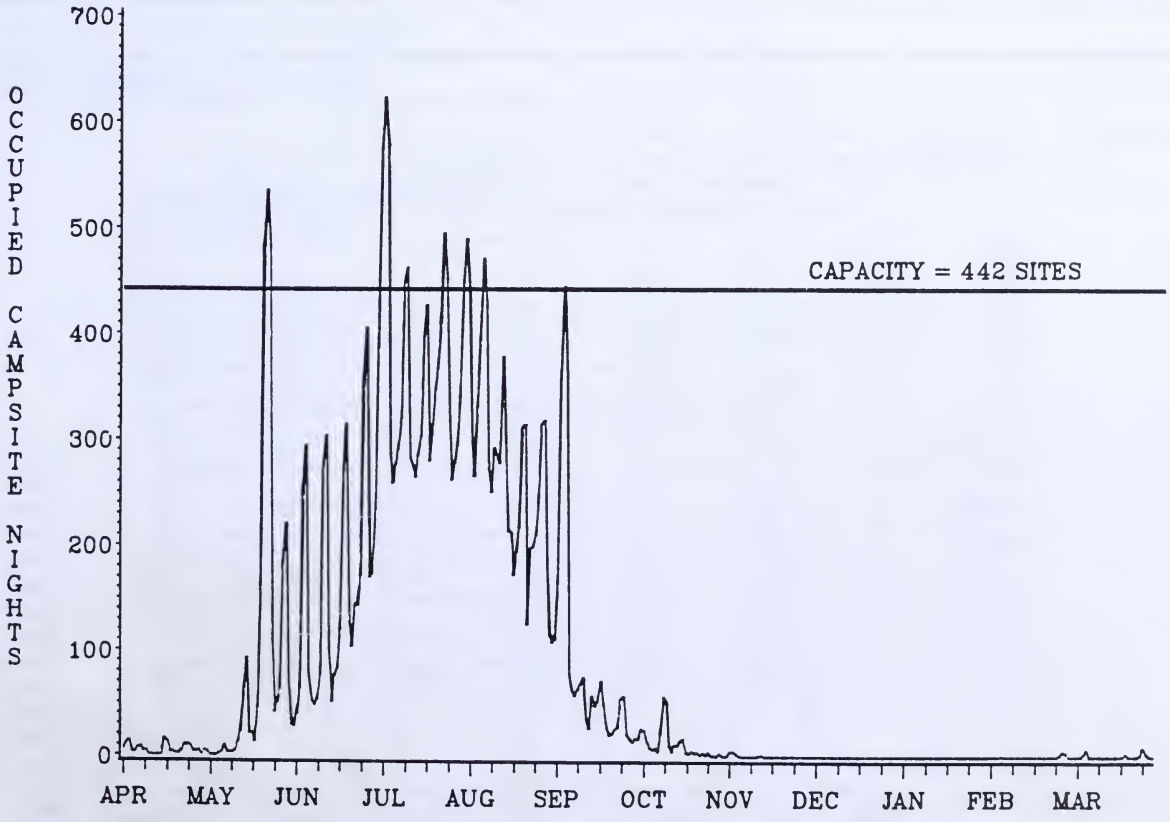

SOUTHERN REGION
CYPRESS HILLS PARK
1988 / 1989 FISCAL YEAR

CAMPGROUND OCCUPANCY DATA

CAPACITY= 442 SITES

	SITE NIGHTS	AVG DAILY % OCCUPANCY			NUMBER OF NIGHTS AT % OCCUPANCY							OVERFLOW	
	AVAILABLE	WKDAY	WKEND	TOTAL	0	1-24	25-49	50-74	75-99	100	100+	UNIT NIGHTS	
MONTH													
APRIL	6270	2	4	2	5	25	0	0	0	0	0		54
MAY	10064	10	66	28	3	19	5	1	0	0	3	239	54
JUNE	12350	29	80	45	0	12	7	6	4	0	1	216	
JULY	13702	68	108	83	0	0	0	16	7	0	8	1296	
AUGUST	13702	51	80	58	0	1	12	14	3	0	1	470	
SEPTEMBER	8093	17	54	30	0	20	7	0	2	0	1	134	
OCTOBER	5673	3	11	5	2	27	2	0	0	0	0		
NOVEMBER	3570	1	0	0	24	6	0	0	0	0	0		
DECEMBER	3689	0	0	0	31	0	0	0	0	0	0		
JANUARY	3689	0	0	0	31	0	0	0	0	0	0		
FEBRUARY	3322	0	1	0	24	4	0	0	0	0	0		
MARCH	3689	0	3	1	22	9	0	0	0	0	0		
TOTAL	87813	15	34	21	142	123	33	37	16	0	14	2355	

Factors influencing reported use:
54 DATA NOT AVAILABLE FOR SOME AREAS

GROUP CAMPING USE

	GROUP UNIT NIGHTS			INDIVIDUAL	OCCUPANCY	
	WEEKDAYS	WEEKENDS	TOTAL	CAMPER NIGHTS	AREA NITES AVAILABLE	AREA NITES OCCUPIED
MONTH						
APRIL	12	8	20	76	30	4
MAY	29	69	98	344	93	10
JUNE	72	217	289	1033	90	29
JULY	314	267	581	2131	93	60
AUGUST	28	138	166	583	93	21
SEPTEMBER	40	50	90	328	90	11
OCTOBER	0	19	19	74	31	3
NOVEMBER	0	5	5	19	30	1
DECEMBER	0	32	32	125	31	4
JANUARY	0	24	24	94	31	4
FEBRUARY	0	20	20	78	28	2
MARCH	0	10	10	39	31	1
TOTAL	495	859	1354	4925	671	150

DAY USE

SOUTHERN REGION
CYPRESS HILLS PARK
1988 / 1989 FISCAL YEAR

	DAY USE PARTY VISITS			INDIVID	
	WEEKDAYS	WEEKENDS	TOTAL	DAY USERS	
MONTH					
APRIL	650	1150	1800	5205	
MAY	1500	3300	4800	13950	
JUNE	2475	3575	6050	17407	
JULY	3700	6350	10050	29040	
AUGUST	3125	4175	7300	20962	
SEPTEMBER	1025	2100	3125	9067	60
OCTOBER	1625	4050	5675	13620	
NOVEMBER	2625	1525	4150	9960	
DECEMBER	2475	1675	4150	9960	
JANUARY	2500	4850	7350	17640	
FEBRUARY	2200	3050	5250	12600	
MARCH	2625	3350	5975	14340	
TOTAL	26525	39150	65675	173752	

Factors influencing reported use:
60 DAY USE ESTIMATES FOR ALL AREAS

HISTORICAL COMPARISON

	SUM					
	1984/85	1985/86	1986/87	1987/88	1988/89	% CHANGE FROM LAST YEAR
TYPE OF USE						
OCCUPIED CAMPSITE NIGHTS	30485	33027	32775	29817	30577	3
GROUP UNIT NIGHTS			1245	1259	1354	8
DAY USE PARTY VISITS			51496	45075	65675	46

Note: - A system to calculate Group Unit Nights was introduced in 1986.

- Comparison does not include day use parties prior to completion of the Day Use Study (ie.1986).

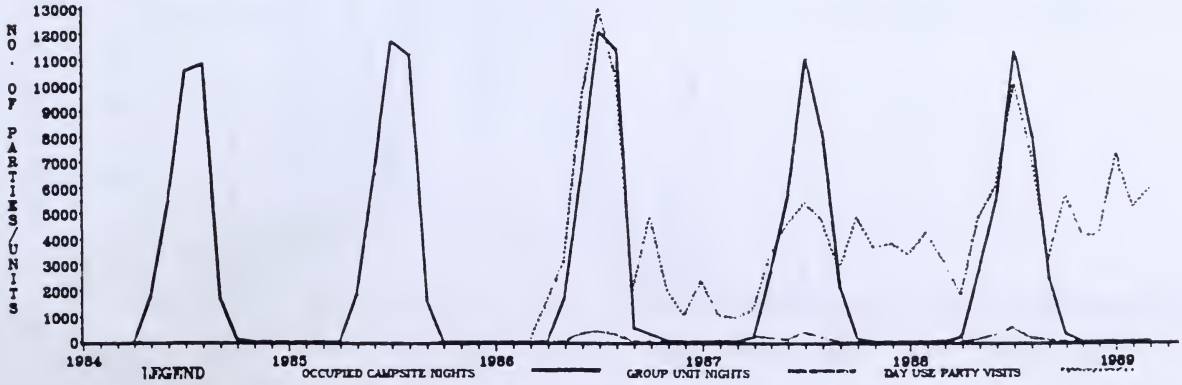

CAMPING USE

SOUTHERN REGION
DINOSAUR PARK
1988 / 1989 FISCAL YEAR

	OCCUPIED CAMPSITE NIGHTS			ACCOM.	INDIVIDUAL	UNITS
	WEEKDAYS	WEEKENDS	TOTAL	UNIT NIGHTS	CAMPER NIGHTS	TURNED AWAY
MONTH						
APRIL	25	85	110	112	354	
MAY	122	357	479	484	1192	
JUNE	319	340	659	668	2006	
JULY	900	666	1566	1583	4019	
AUGUST	931	573	1504	1520	3718	
SEPTEMBER	158	260	418	423	1165	
OCTOBER	64	133	197	197	398	45
NOVEMBER	10	16	26	26	31	
DECEMBER	0	0	0	0	0	
JANUARY	0	0	0	0	0	
FEBRUARY	3	0	3	3	0	
MARCH	5	0	5	5	0	
TOTAL	2537	2430	4967	5021	12883	45

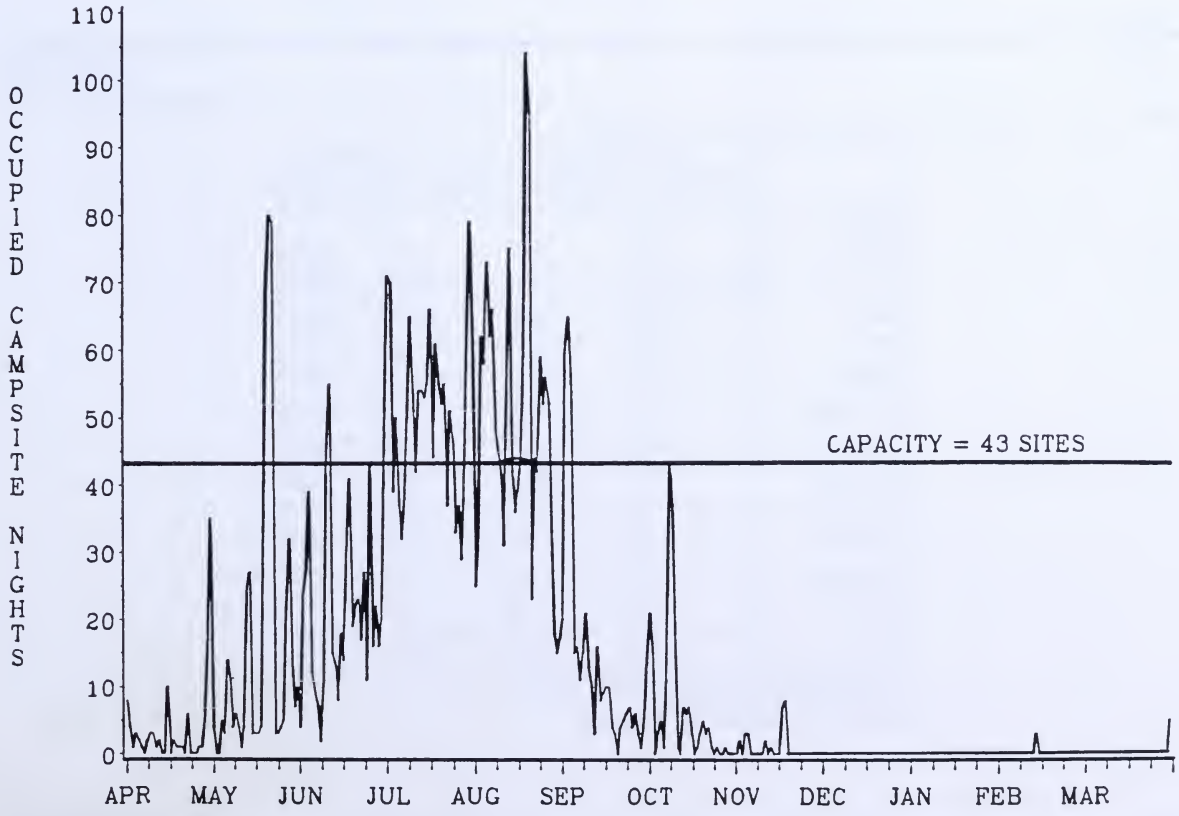

SOUTHERN REGION
DINOSAUR PARK
1988 / 1989 FISCAL YEAR

CAMPGROUND OCCUPANCY DATA

CAPACITY= 43 SITES

	SITE NIGHTS	AVG DAILY % OCCUPANCY			NUMBER OF NIGHTS AT % OCCUPANCY							OVERFLOW	
	AVAILABLE	WKDAY	WKEND	TOTAL	0	1-24	25-49	50-74	75-99	100	100+	UNIT NIGHTS	
MONTH													
APRIL	1290	3	20	9	8	20	1	0	1	0	0		
MAY	1333	13	92	36	2	18	4	4	0	0	3	110	
JUNE	1290	35	88	51	0	5	12	7	2	2	2	42	
JULY	1333	105	141	117	0	0	0	2	8	0	21	334	
AUGUST	1333	94	167	113	0	0	3	4	6	0	18	367	
SEPTEMBER	1290	18	60	32	1	17	9	0	0	0	3	59	
OCTOBER	1161	9	31	17	12	13	4	0	1	1	0	55	45
NOVEMBER	1290	1	4	2	23	7	0	0	0	0	0	15	1
DECEMBER	946	0	0	0	31	0	0	0	0	0	0		
JANUARY	0	0	0	0	31	0	0	0	0	0	0		
FEBRUARY	0	0	0	0	28	0	0	0	0	0	0	3	
MARCH	0	0	0	0	31	0	0	0	0	0	0	5	
TOTAL	11266	23	50	31	167	80	33	17	18	3	47	990	

Factors influencing reported use:
45 PARK MAINTENANCE
1 REPORTED USE BASED UPON ESTIMATES

DAY USE

	DAY USE PARTY VISITS			INDIVID	
	WEEKDAYS	WEEKENDS	TOTAL	DAY USERS	
MONTH					
APRIL	125	300	425	1470	
MAY	425	525	950	3315	
JUNE	950	600	1550	5460	
JULY	1625	1550	3175	11120	
AUGUST	2100	975	3075	10875	
SEPTEMBER	775	500	1275	4490	
OCTOBER	650	850	1500	4500	
NOVEMBER	0	350	350	1050	2
DECEMBER	75	75	150	450	
JANUARY	0	75	75	225	2
FEBRUARY	0	0	0	0	75 88
MARCH	0	0	0	0	75 88
TOTAL	6725	5800	12525	42955	

Factors influencing reported use:
2 WEEKEND/WEEKDAY SPLIT UNAVAILABLE
75 DATA NOT AVAILABLE
88 TRAFFIC COUNTER MALFUNCTION

HISTORICAL COMPARISON

SOUTHERN REGION
DINOSAUR PARK
1988 / 1989 FISCAL YEAR

	SUM					
	1984/85	1985/86	1986/87	1987/88	1988/89	% CHANGE FROM LAST YEAR
TYPE OF USE						
OCCUPIED CAMPSITE NIGHTS	4655	4325	4702	5605	4967	-11
DAY USE PARTY VISITS	9592	11313	12241	14775	12525	-15

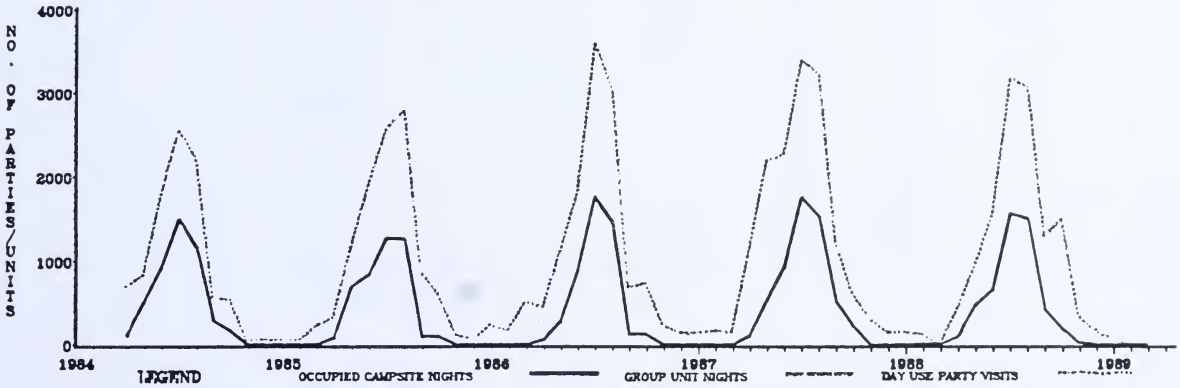

DAY USE

SOUTHERN REGION
DRY ISLAND BUFFALO JUMP PARK
1988 / 1989 FISCAL YEAR

	DAY USE PARTY VISITS			INDIVID	
	WEEKDAYS	WEEKENDS	TOTAL	DAY USERS	
MONTH					
APRIL	0	0	0	0	3
MAY	0	0	0	0	3
JUNE	150	275	425	1530	
JULY	225	525	750	2700	
AUGUST	225	200	425	1530	
SEPTEMBER	125	175	300	1080	
OCTOBER	100	125	225	810	
NOVEMBER	25	50	75	270	
DECEMBER	5	10	15	54	
JANUARY	0	15	15	54	2
FEBRUARY	0	15	15	54	2
MARCH	0	50	50	180	2
TOTAL	855	1440	2295	8262	

Factors influencing reported use:
3 DAY USE AREA CLOSED
2 WEEKEND/WEEKDAY SPLIT UNAVAILABLE

HISTORICAL COMPARISON

	SUM					
	1984/85 (26)	1985/86	1986/87	1987/88	1988/89	% CHANGE FROM LAST YEAR
TYPE OF USE						
DAY USE PARTY VISITS		1218	1875	2250	2295	2

Factors influencing reported use:
26 DAY USE STUDY NOT DONE-NO CALIBRATION FACTORS

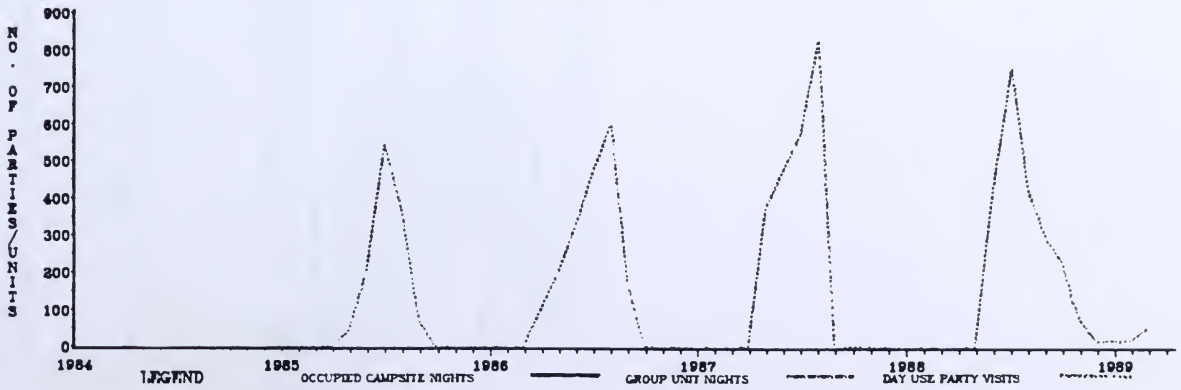

CAMPING USE

SOUTHERN REGION
KINBROOK ISLAND PARK
1988 / 1989 FISCAL YEAR

	OCCUPIED CAMPSITE NIGHTS			ACCOM.	INDIVIDUAL	UNITS
	WEEKDAYS	WEEKENDS	TOTAL	UNIT NIGHTS	CAMPER NIGHTS	TURNED AWAY
MONTH						
APRIL	19	13	32	32	109	
MAY	252	738	990	996	3366	60
JUNE	687	1086	1773	1784	6028	31
JULY	1430	1767	3197	3216	10870	
AUGUST	1218	978	2196	2209	7466	
SEPTEMBER	319	629	948	954	3223	
OCTOBER	227	187	414	414	1238	
NOVEMBER	6	3	9	9	27	
DECEMBER	0	0	0	0	0	
JANUARY	0	0	0	0	0	
FEBRUARY	0	0	0	0	0	
MARCH	0	0	0	0	0	
TOTAL	4158	5401	9559	9614	32327	91

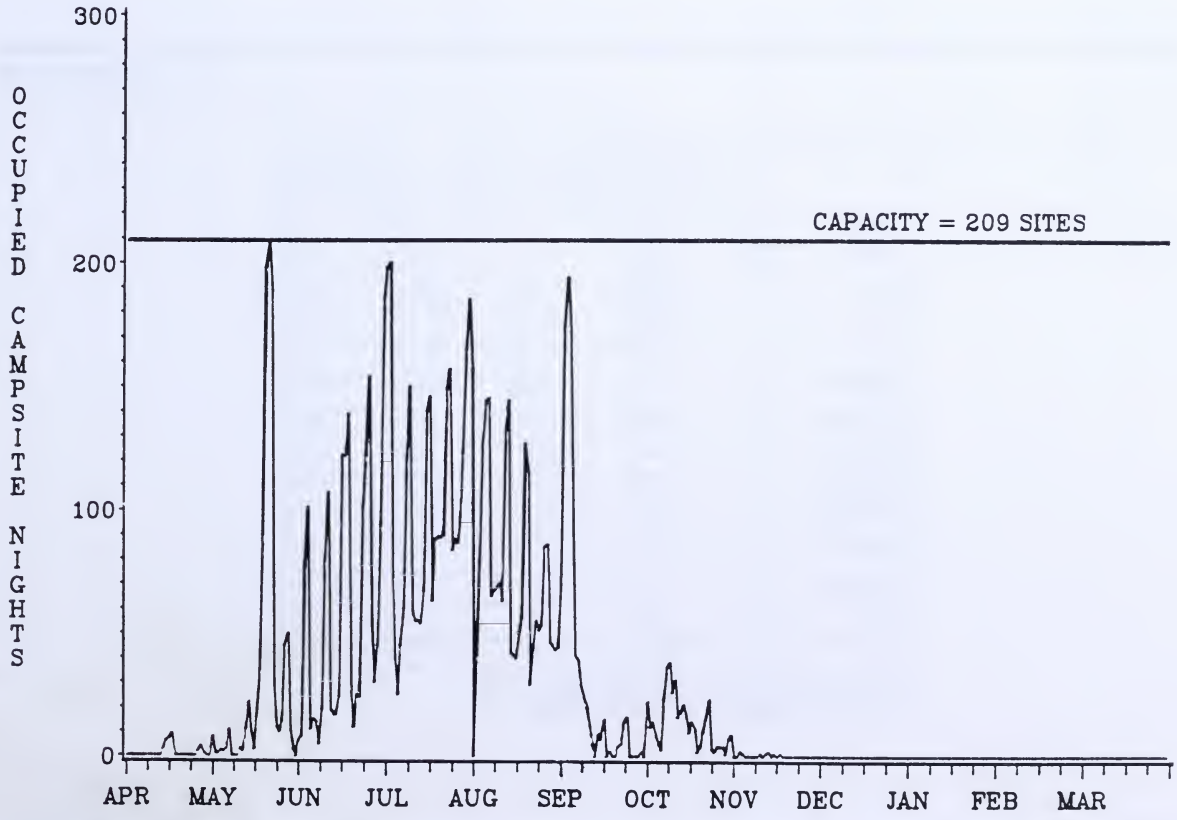

SOUTHERN REGION
KINBROOK ISLAND PARK
1988 / 1989 FISCAL YEAR

CAMPGROUND OCCUPANCY DATA

CAPACITY= 209 SITES

	SITE NIGHTS	AVG DAILY % OCCUPANCY			NUMBER OF NIGHTS AT % OCCUPANCY							OVERFLOW	
	AVAILABLE	WKDAY	WKEND	TOTAL	0	1-24	25-49	50-74	75-99	100	100+	UNIT NIGHTS	
MONTH													
APRIL	6270	0	1	1	23	7	0	0	0	0	0		
MAY	6479	5	39	15	4	23	1	0	2	1	0		
JUNE	6270	16	58	28	0	17	6	6	1	0	0		
JULY	6479	34	77	49	0	3	16	6	6	0	0		
AUGUST	6479	25	58	34	1	12	11	7	0	0	0		
SEPTEMBER	2606	21	58	36	9	10	7	0	3	1	0		37
OCTOBER	1023	33	57	40	0	11	10	6	2	0	2		37
NOVEMBER	990	1	1	1	23	7	0	0	0	0	0		37
DECEMBER	1023	0	0	0	31	0	0	0	0	0	0		37
JANUARY	1023	0	0	0	31	0	0	0	0	0	0		37
FEBRUARY	924	0	0	0	28	0	0	0	0	0	0		37
MARCH	1023	0	0	0	31	0	0	0	0	0	0		37
TOTAL	40589	11	29	17	181	90	51	25	14	2	2		

Factors influencing reported use:
37 CONSTRUCTION

DAY USE

	DAY USE PARTY VISITS			INDIVID	
	WEEKDAYS	WEEKENDS	TOTAL	DAY USERS	
MONTH					
APRIL	300	1300	1600	4480	
MAY	750	2450	3200	8960	70
JUNE	1550	2200	3750	10500	70
JULY	2100	3100	5200	14560	
AUGUST	1400	1575	2975	8330	
SEPTEMBER	550	900	1450	4060	
OCTOBER	950	1000	1950	4875	
NOVEMBER	350	350	700	1750	
DECEMBER	225	350	575	1438	
JANUARY	0	500	500	1250	2
FEBRUARY	0	475	475	1188	2
MARCH	325	675	1000	2500	
TOTAL	8500	14875	23375	63890	

Factors influencing reported use:
70 ESTIMATES-TRAFFIC COUNTER MALFUNCTION
2 WEEKEND/WEEKDAY SPLIT UNAVAILABLE

HISTORICAL COMPARISON

SOUTHERN REGION
KINBROOK ISLAND PARK
1988 / 1989 FISCAL YEAR

	SUM					
	1984/85	1985/86	1986/87	1987/88	1988/89	% CHANGE FROM LAST YEAR
TYPE OF USE						
OCCUPIED CAMPSITE NIGHTS	6011	4760	9784	10165	9559	-6
DAY USE PARTY VISITS	16659	23034	28759	27775	23375	-16

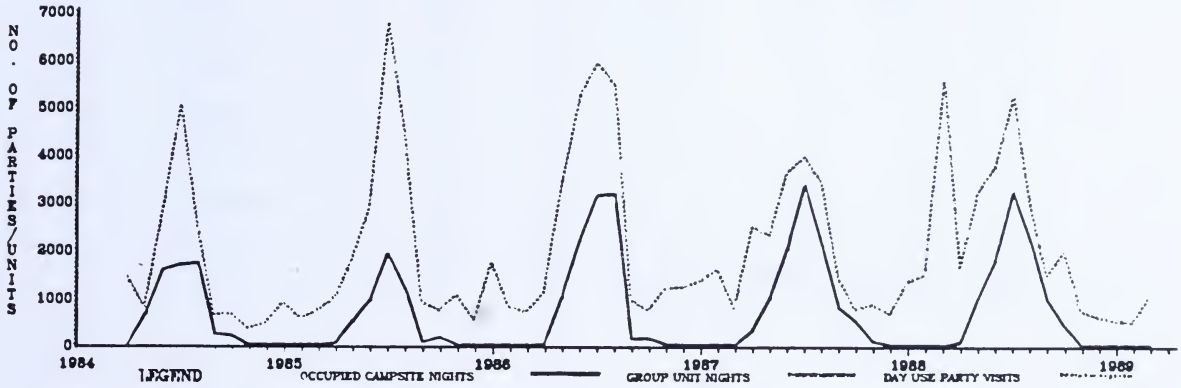

CAMPING USE

SOUTHERN REGION
LITTLE BOW PARK
1988 / 1989 FISCAL YEAR

	OCCUPIED CAMPSITE NIGHTS			ACCOM.	INDIVIDUAL	UNITS
	WEEKDAYS	WEEKENDS	TOTAL	UNIT NIGHTS	CAMPER NIGHTS	TURNED AWAY
MONTH						
APRIL	41	120	161	162	539	
MAY	169	715	884	889	2972	
JUNE	323	1130	1453	1462	4876	25
JULY	1060	1661	2721	2737	9039	2
AUGUST	889	1025	1914	1925	6330	
SEPTEMBER	188	610	798	803	2676	
OCTOBER	16	60	76	76	228	
NOVEMBER	0	0	0	0	0	
DECEMBER	0	0	0	0	0	
JANUARY	0	0	0	0	0	
FEBRUARY	0	0	0	0	0	
MARCH	0	0	0	0	0	
TOTAL	2686	5321	8007	8055	26659	27

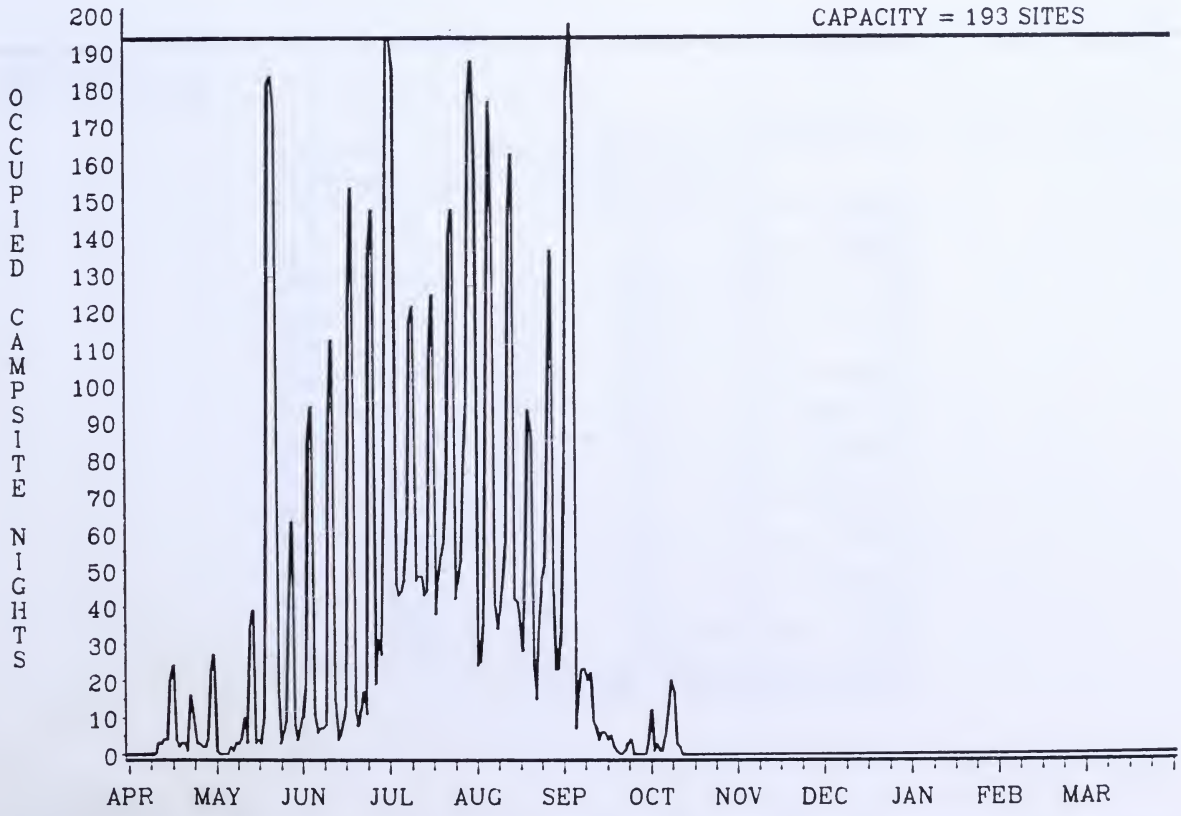

SOUTHERN REGION
LITTLE BOW PARK
1988 / 1989 FISCAL YEAR

CAMPGROUND OCCUPANCY DATA

CAPACITY= 193 SITES

	SITE NIGHTS	AVG DAILY % OCCUPANCY			NUMBER OF NIGHTS AT % OCCUPANCY							OVERFLOW	
	AVAILABLE	WKDAY	WKEND	TOTAL	0	1-24	25-49	50-74	75-99	100	100+	UNIT NIGHTS	
MONTH													
APRIL	5790	1	6	3	10	20	0	0	0	0	0		1
MAY	5258	5	41	17	4	22	1	1	3	0	0		
JUNE	5018	10	65	29	0	20	4	3	2	1	0		
JULY	4887	38	78	56	0	4	12	8	6	1	0		45
AUGUST	4968	26	66	39	0	12	14	2	3	0	0		45
SEPTEMBER	2724	11	58	29	7	18	2	0	2	0	1		
OCTOBER	1457	2	13	5	20	8	3	0	0	0	0		
NOVEMBER	0	0	0	0	30	0	0	0	0	0	0		
DECEMBER	0	0	0	0	31	0	0	0	0	0	0		
JANUARY	0	0	0	0	31	0	0	0	0	0	0		
FEBRUARY	0	0	0	0	28	0	0	0	0	0	0		
MARCH	0	0	0	0	31	0	0	0	0	0	0		
TOTAL	30102	8	27	15	192	104	36	14	16	2	1		

Factors influencing reported use:
1 REPORTED USE BASED UPON ESTIMATES
45 PARK MAINTENANCE

DAY USE

	DAY USE PARTY VISITS			INDIVID	
	WEEKDAYS	WEEKENDS	TOTAL	DAY USERS	
MONTH					
APRIL	100	175	275	732	
MAY	300	625	925	2467	
JUNE	575	1025	1600	4262	
JULY	725	1850	2575	6880	
AUGUST	850	1250	2100	5585	
SEPTEMBER	200	575	775	2072	
OCTOBER	425	275	700	2100	
NOVEMBER	75	125	200	600	
DECEMBER	0	375	375	1125	2
JANUARY	50	150	200	600	
FEBRUARY	0	225	225	675	2
MARCH	0	300	300	900	2
TOTAL	3300	6950	10250	28000	

Factors influencing reported use:
2 WEEKEND/WEEKDAY SPLIT UNAVAILABLE

HISTORICAL COMPARISON

SOUTHERN REGION
LITTLE BOW PARK
1988 / 1989 FISCAL YEAR

	SUM					
	1984/85	1985/86	1986/87	1987/88	1988/89	% CHANGE FROM LAST YEAR
TYPE OF USE						
OCCUPIED CAMPSITE NIGHTS	10080	4980	8600	7638	8007	5
DAY USE PARTY VISITS	11926	10359	14903	10225	10250	0

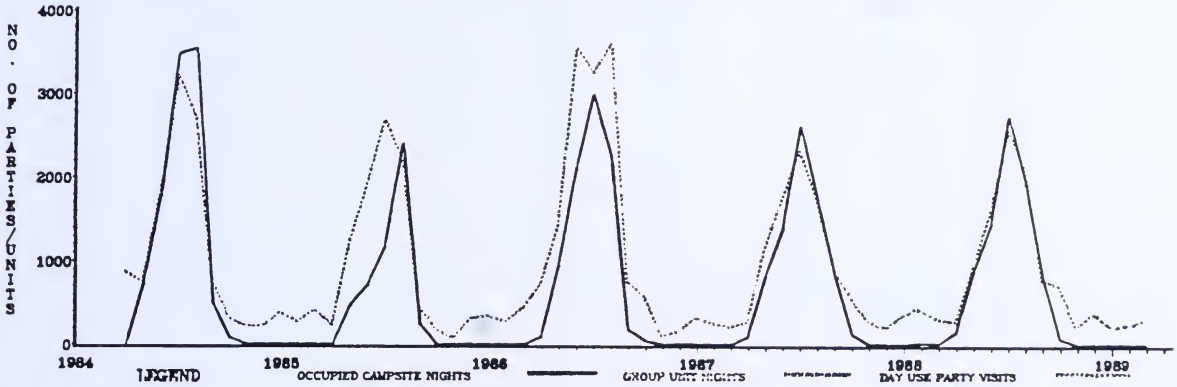

CAMPING USE

SOUTHERN REGION
LITTLE FISH LAKE PARK
1988 / 1989 FISCAL YEAR

	OCCUPIED CAMPSITE NIGHTS			ACCOM.	INDIVIDUAL	UNITS
	WEEKDAYS	WEEKENDS	TOTAL	UNIT NIGHTS	CAMPER NIGHTS	TURNED AWAY
MONTH						
APRIL	0	0	0	0	0	
MAY	10	105	115	115	411	
JUNE	26	96	122	122	431	
JULY	116	233	349	349	1222	
AUGUST	85	94	179	179	619	
SEPTEMBER	14	35	49	49	172	
OCTOBER	0	0	0	0	0	
NOVEMBER	0	0	0	0	0	
DECEMBER	0	0	0	0	0	
JANUARY	0	0	0	0	0	
FEBRUARY	0	0	0	0	0	
MARCH	0	0	0	0	0	
TOTAL	251	563	814	814	2855	

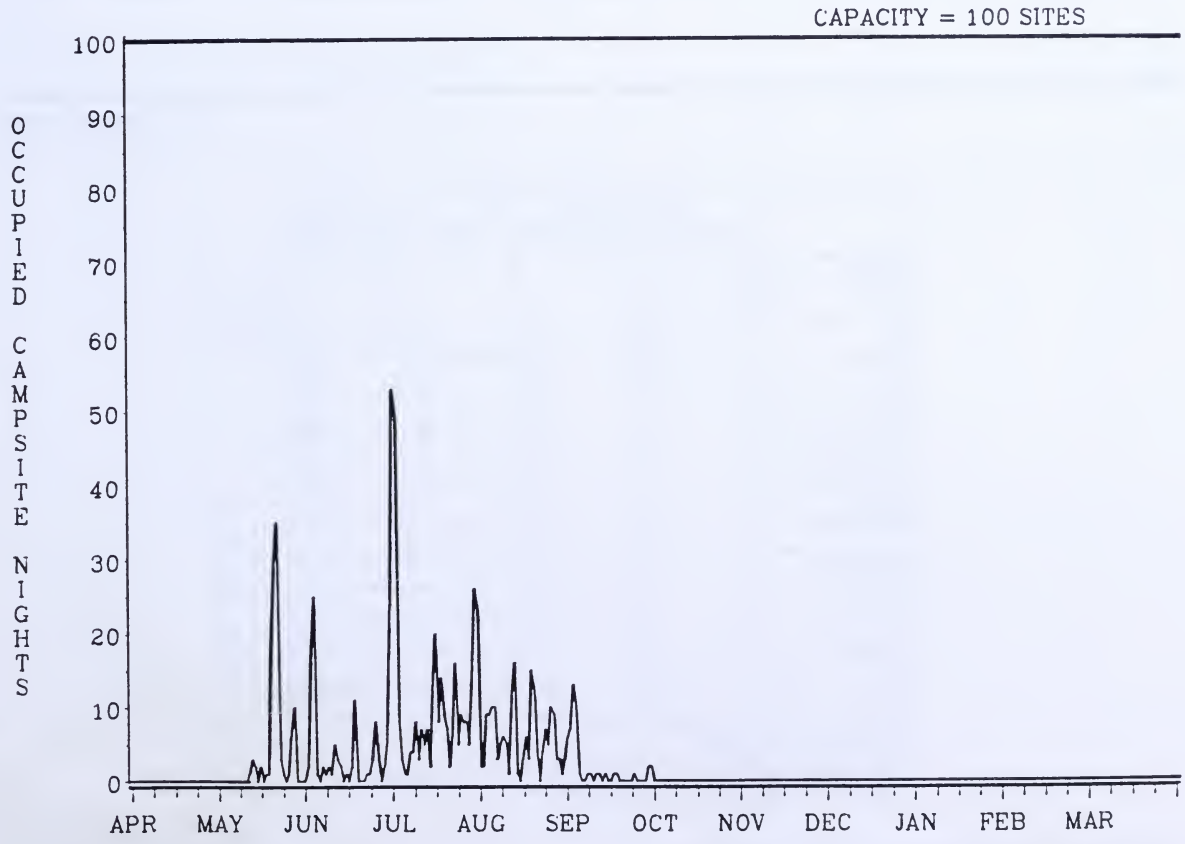

SOUTHERN REGION
LITTLE FISH LAKE PARK
1988 / 1989 FISCAL YEAR

CAMPGROUND OCCUPANCY DATA

CAPACITY= 100 SITES

	SITE NIGHTS	AVG DAILY % OCCUPANCY			NUMBER OF NIGHTS AT % OCCUPANCY							OVERFLOW	
	AVAILABLE	WKDAY	WKEND	TOTAL	0	1-24	25-49	50-74	75-99	100	100+	UNIT NIGHTS	
MONTH													
APRIL	3000	0	0	0	30	0	0	0	0	0	0		10 21
MAY	3100	0	12	4	17	12	2	0	0	0	0		1 21
JUNE	3000	1	11	4	8	21	1	0	0	0	0		
JULY	3100	6	21	11	0	28	2	1	0	0	0		
AUGUST	3100	4	12	6	2	29	0	0	0	0	0		
SEPTEMBER	3000	1	3	2	15	15	0	0	0	0	0		
OCTOBER	3100	0	0	0	31	0	0	0	0	0	0		1 22
NOVEMBER	3000	0	0	0	30	0	0	0	0	0	0		1 22
DECEMBER	3100	0	0	0	31	0	0	0	0	0	0		1 22
JANUARY	3100	0	0	0	31	0	0	0	0	0	0		1 22
FEBRUARY	2800	0	0	0	28	0	0	0	0	0	0		1 22
MARCH	3100	0	0	0	31	0	0	0	0	0	0		1 22
TOTAL	36500	1	5	2	254	105	5	1	0	0	0		

Factors influencing reported use:
10 ESTIMATES UNAVAILABLE
21 REGISTRATION SYSTEM NOT IN PLACE
1 REPORTED USE BASED UPON ESTIMATES
22 INFREQUENT PATROLS

DAY USE

	DAY USE PARTY VISITS			INDIVID	
	WEEKDAYS	WEEKENDS	TOTAL	DAY USERS	
MONTH					
APRIL	0	0	0	0	75 87
MAY	0	0	0	0	75 87
JUNE	125	125	250	775	
JULY	75	300	375	1162	
AUGUST	125	100	225	697	
SEPTEMBER	75	75	150	465	72
OCTOBER	5	25	30	93	1 88
NOVEMBER	0	0	0	0	75 88
DECEMBER	0	0	0	0	75 88
JANUARY	0	0	0	0	75 88
FEBRUARY	0	0	0	0	75 88
MARCH	0	0	0	0	75 88
TOTAL	405	625	1030	3193	

Factors influencing reported use:
75 DATA NOT AVAILABLE
87 NO TRAFFIC COUNTER IN OPERATION
72 ESTIMATES-INFREQUENT READINGS OF TRAFFIC COUNTER
1 REPORTED USE BASED UPON ESTIMATES
88 TRAFFIC COUNTER MALFUNCTION

HISTORICAL COMPARISON

SOUTHERN REGION
LITTLE FISH LAKE PARK
1988 / 1989 FISCAL YEAR

	SUM					
	1984/85	1985/86	1986/87	1987/88	1988/89	% CHANGE FROM LAST YEAR
TYPE OF USE						
OCCUPIED CAMPSITE NIGHTS	1310	1296	1705	1388	814	-41
DAY USE PARTY VISITS		1479	3138	1625	1030	-37

Note: - Comparison does not include day use parties
prior to completion of the Day Use Study (ie.1985).

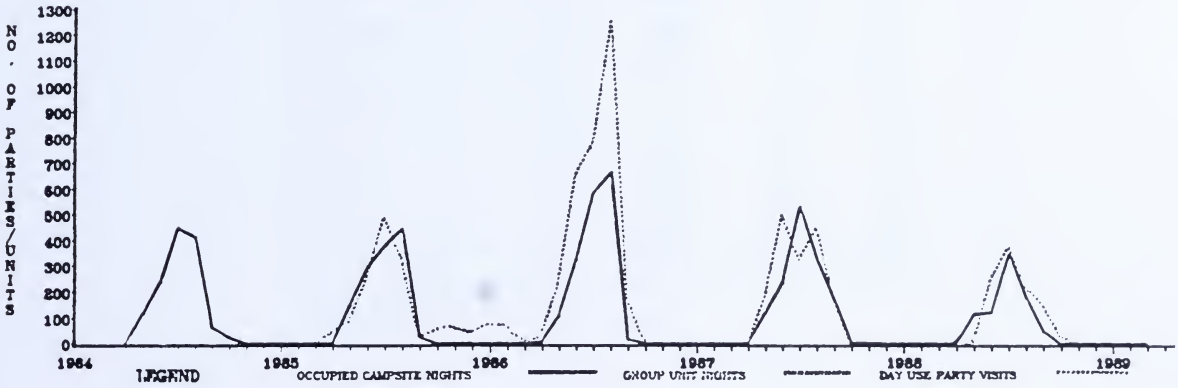

DAY USE

SOUTHERN REGION
MIDLAND PARK
1988 / 1989 FISCAL YEAR

	DAY USE PARTY VISITS			INDIVID	
	WEEKDAYS	WEEKENDS	TOTAL	DAY USERS	
MONTH					
APRIL	5800	4750	10550	36820	4
MAY	6975	7600	14575	51075	
JUNE	11125	6175	17300	60055	
JULY	22150	13400	35550	123550	
AUGUST	21500	11075	32575	112970	
SEPTEMBER	7950	7650	15600	54570	
OCTOBER	3075	5925	9000	27000	
NOVEMBER	1850	1825	3675	11025	4
DECEMBER	1750	1975	3725	11175	4
JANUARY	1525	1775	3300	9900	4
FEBRUARY	550	1825	2375	7125	4
MARCH	0	4950	4950	14850	2 4
TOTAL	84250	68925	153175	520115	

Factors influencing reported use:
4 SOME DAY USE AREAS CLOSED
2 WEEKEND/WEEKDAY SPLIT UNAVAILABLE

HISTORICAL COMPARISON

	SUM					
	1984/85 (26)	1985/86 (26)	1986/87	1987/88	1988/89	% CHANGE FROM LAST YEAR
TYPE OF USE						
DAY USE PARTY VISITS			143326	156950	153175	-2

Factors influencing reported use:
26 DAY USE STUDY NOT DONE-NO CALIBRATION FACTORS

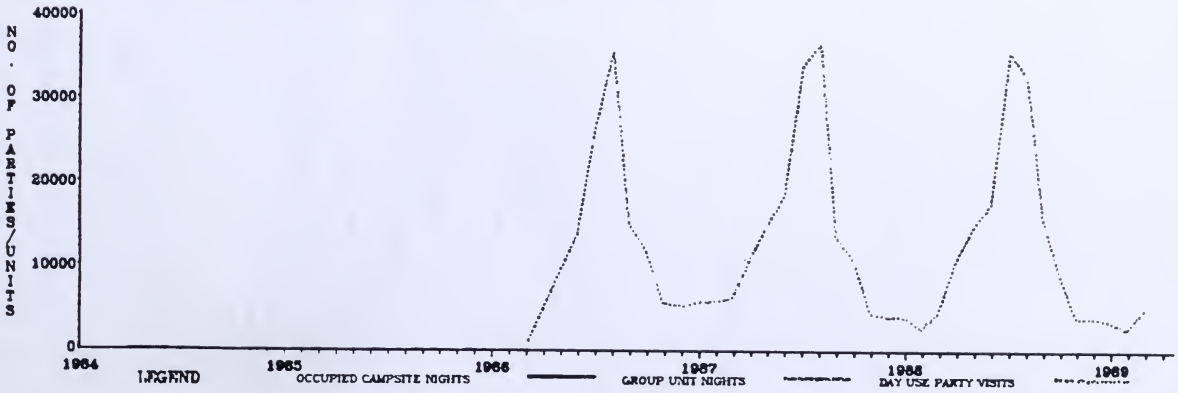

CAMPING USE

SOUTHERN REGION
PARK LAKE PARK
1988 / 1989 FISCAL YEAR

	OCCUPIED CAMPSITE NIGHTS			ACCOM.	INDIVIDUAL	UNITS
	WEEKDAYS	WEEKENDS	TOTAL	UNIT NIGHTS	CAMPER NIGHTS	TURNED AWAY
MONTH						
APRIL	20	25	45	49	158	
MAY	105	246	351	383	1207	
JUNE	133	178	311	340	1093	37
JULY	444	475	919	1004	3159	
AUGUST	364	256	620	678	2159	
SEPTEMBER	45	125	170	186	603	
OCTOBER	5	19	24	24	69	
NOVEMBER	0	0	0	0	0	
DECEMBER	0	0	0	0	0	
JANUARY	0	0	0	0	0	
FEBRUARY	0	0	0	0	0	
MARCH	1	0	1	1	3	
TOTAL	1117	1324	2441	2666	8451	37

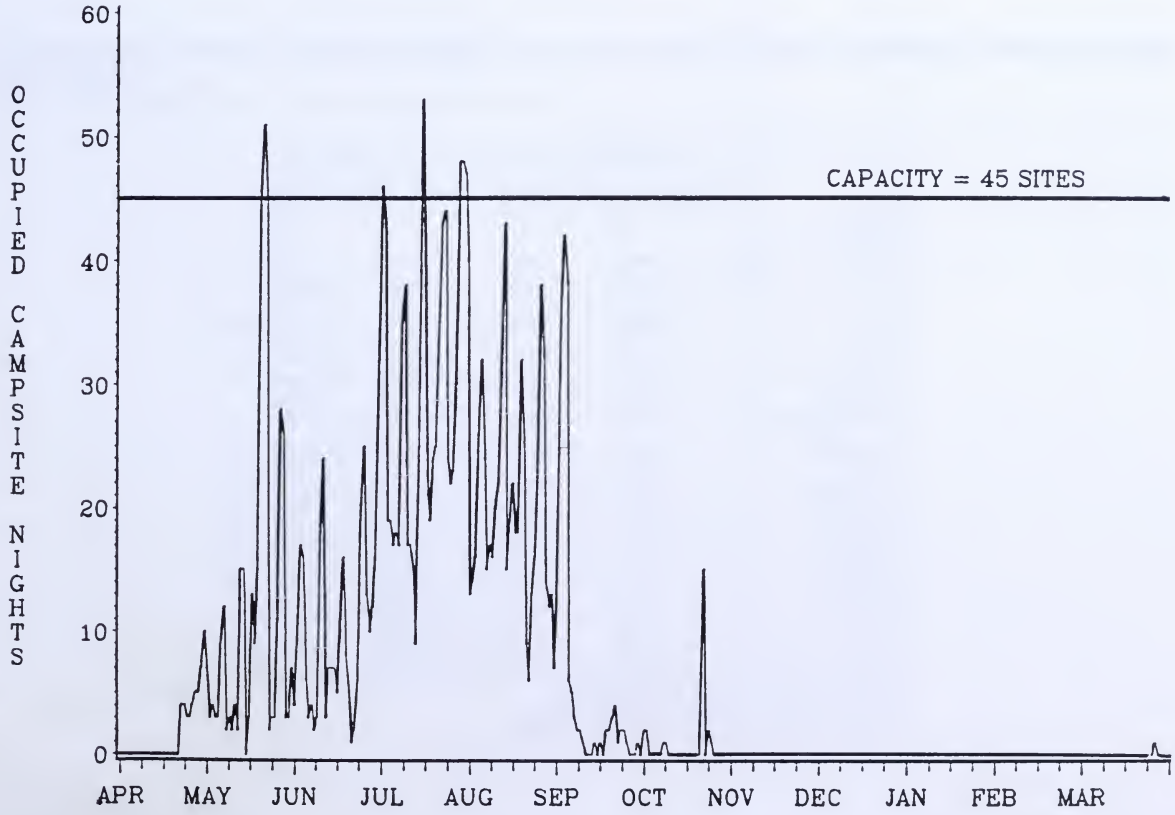

SOUTHERN REGION
PARK LAKE PARK
1988 / 1989 FISCAL YEAR

CAMPGROUND OCCUPANCY DATA

CAPACITY= 45 SITES

	SITE NIGHTS	AVG DAILY % OCCUPANCY			NUMBER OF NIGHTS AT % OCCUPANCY							OVERFLOW	
	AVAILABLE	WKDAY	WKEND	TOTAL	0	1-24	25-49	50-74	75-99	100	100+	UNIT NIGHTS	
MONTH													
APRIL	1350	2	6	3	21	9	0	0	0	0	0		1
MAY	1395	11	61	25	1	20	5	2	0	2	1	10	
JUNE	1350	14	44	23	0	19	8	3	0	0	0		
JULY	1395	49	96	66	0	1	11	6	8	0	5	17	
AUGUST	1395	35	71	44	0	3	18	8	2	0	0		
SEPTEMBER	1350	5	28	13	9	17	1	0	3	0	0		
OCTOBER	1395	1	4	2	24	6	1	0	0	0	0		1 21
NOVEMBER	1350	0	0	0	30	0	0	0	0	0	0		1 21
DECEMBER	1395	0	0	0	31	0	0	0	0	0	0		1 21
JANUARY	1395	0	0	0	31	0	0	0	0	0	0		1 21
FEBRUARY	1260	0	0	0	28	0	0	0	0	0	0		1 21
MARCH	1395	0	0	0	30	1	0	0	0	0	0		1 21
TOTAL	16425	10	26	15	205	76	44	19	13	2	6	27	

Factors influencing reported use:
1 REPORTED USE BASED UPON ESTIMATES
21 REGISTRATION SYSTEM NOT IN PLACE

DAY USE

	DAY USE PARTY VISITS			INDIVID	
	WEEKDAYS	WEEKENDS	TOTAL	DAY USERS	
MONTH					
APRIL	800	850	1650	4785	
MAY	1875	2450	4325	12542	
JUNE	2150	1700	3850	11165	52 59
JULY	4300	4225	8525	24722	59
AUGUST	2250	1275	3525	10222	
SEPTEMBER	1000	1475	2475	7177	
OCTOBER	300	1100	1400	2940	54
NOVEMBER	300	400	700	1470	54
DECEMBER	200	175	375	787	54
JANUARY	20	175	195	409	54
FEBRUARY	25	200	225	472	54
MARCH	75	150	225	472	54
TOTAL	13295	14175	27470	77167	

Factors influencing reported use:
52 SOME AREAS UNDER CONSTRUCTION
59 DAY USE ESTIMATES FOR SOME AREAS
54 DATA NOT AVAILABLE FOR SOME AREAS

HISTORICAL COMPARISON

SOUTHERN REGION
PARK LAKE PARK
1988 / 1989 FISCAL YEAR

	SUM					
	1984/85	1985/86	1986/87	1987/88	1988/89	% CHANGE FROM LAST YEAR
TYPE OF USE						
OCCUPIED CAMPSITE NIGHTS	3050	2905	3754	3309	2441	-26
DAY USE PARTY VISITS	32294	31474	30865	32900	27470	-17

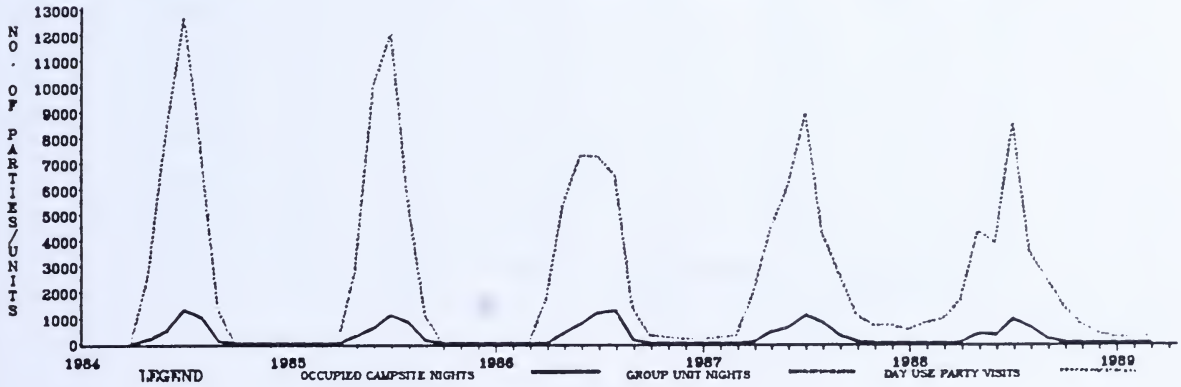

CAMPING USE

SOUTHERN REGION
POLICE OUTPOST PARK
1988 / 1989 FISCAL YEAR

	OCCUPIED CAMPSITE NIGHTS			ACCOM.	INDIVIDUAL	UNITS
	WEEKDAYS	WEEKENDS	TOTAL	UNIT NIGHTS	CAMPER NIGHTS	TURNED AWAY
MONTH						
APRIL	26	46	72	74	210	
MAY	112	315	427	437	1086	
JUNE	147	301	448	460	1315	
JULY	156	252	408	419	1187	
AUGUST	0	0	0	0	0	
SEPTEMBER	0	0	0	0	0	
OCTOBER	0	0	0	0	0	
NOVEMBER	0	0	0	0	0	
DECEMBER	0	0	0	0	0	
JANUARY	0	0	0	0	0	
FEBRUARY	0	0	0	0	0	
MARCH	0	0	0	0	0	1
TOTAL	441	914	1355	1390	3798	1

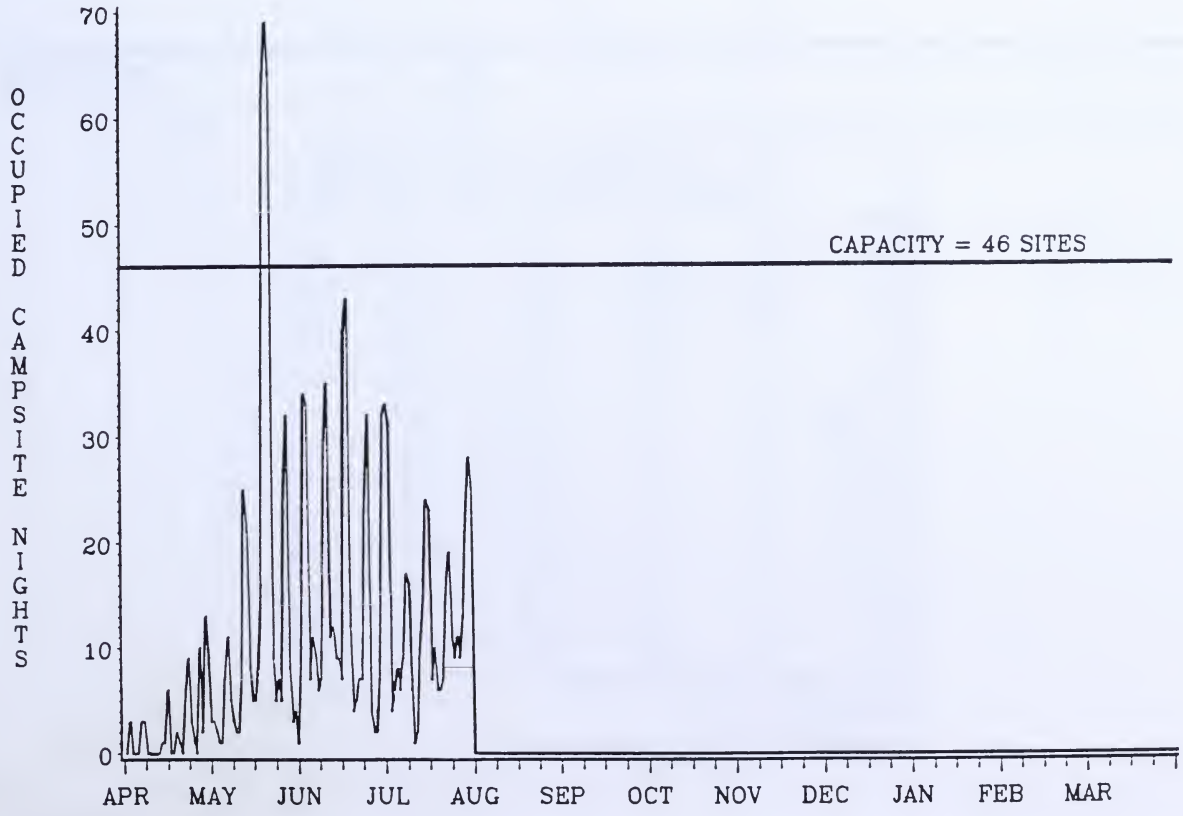

SOUTHERN REGION
POLICE OUTPOST PARK
1988 / 1989 FISCAL YEAR

CAMPGROUND OCCUPANCY DATA

CAPACITY= 46 SITES

	SITE NIGHTS	AVG DAILY % OCCUPANCY			NUMBER OF NIGHTS AT % OCCUPANCY							OVERFLOW	
	AVAILABLE	WKDAY	WKEND	TOTAL	0	1-24	25-49	50-74	75-99	100	100+	UNIT NIGHTS	
MONTH													
APRIL	1380	3	10	5	14	15	1	0	0	0	0		13
MAY	1426	11	76	30	0	23	2	3	0	0	3	59	
JUNE	1380	15	73	32	0	19	2	6	3	0	0		
JULY	1426	17	50	29	0	18	7	6	0	0	0		
AUGUST	0	0	0	0	31	0	0	0	0	0	0		37
SEPTEMBER	0	0	0	0	30	0	0	0	0	0	0		37
OCTOBER	0	0	0	0	31	0	0	0	0	0	0		37
NOVEMBER	0	0	0	0	30	0	0	0	0	0	0		37
DECEMBER	0	0	0	0	31	0	0	0	0	0	0		37
JANUARY	1426	0	0	0	31	0	0	0	0	0	0		1 22
FEBRUARY	1288	0	0	0	28	0	0	0	0	0	0		1 22
MARCH	1426	0	0	0	31	0	0	0	0	0	0		1 22
TOTAL	9752	4	17	8	257	75	12	15	3	0	3	59	

Factors influencing reported use:
13 DATA DOES NOT INCLUDE NON-COMPLYING PARTIES
37 CONSTRUCTION
1 REPORTED USE BASED UPON ESTIMATES
22 INFREQUENT PATROLS

DAY USE

	DAY USE PARTY VISITS			INDIVID	
	WEEKDAYS	WEEKENDS	TOTAL	DAY USERS	
MONTH					
APRIL	250	175	425	1240	
MAY	275	250	525	1525	
JUNE	325	200	525	1535	
JULY	0	0	0	0	3 37
AUGUST	0	0	0	0	3 37
SEPTEMBER	0	0	0	0	3 37
OCTOBER	0	0	0	0	37 75
NOVEMBER	0	0	0	0	37 75
DECEMBER	0	0	0	0	37 75
JANUARY	0	250	250	550	2
FEBRUARY	0	75	75	165	2
MARCH	0	75	75	165	2
TOTAL	850	1025	1875	5180	

Factors influencing reported use:
3 DAY USE AREA CLOSED
37 CONSTRUCTION
75 DATA NOT AVAILABLE
2 WEEKEND/WEEKDAY SPLIT UNAVAILABLE

HISTORICAL COMPARISON

SOUTHERN REGION
POLICE OUTPOST PARK
1988 / 1989 FISCAL YEAR

	SUM					
	1984/85	1985/86	1986/87	1987/88	1988/89	% CHANGE FROM LAST YEAR
TYPE OF USE						
OCCUPIED CAMPSITE NIGHTS	2755	505	2475	2309	1355	-41
DAY USE PARTY VISITS	4563	2691	3373	4875	1875	-62

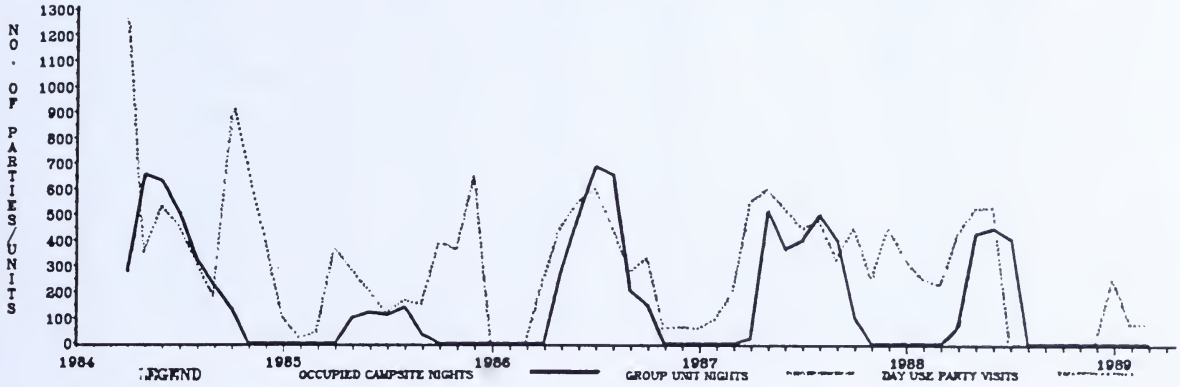

CAMPING USE

SOUTHERN REGION
TABER PARK
1988 / 1989 FISCAL YEAR

	OCCUPIED CAMPSITE NIGHTS			ACCOM.	INDIVIDUAL	UNITS
	WEEKDAYS	WEEKENDS	TOTAL	UNIT NIGHTS	CAMPER NIGHTS	TURNED AWAY
MONTH						
APRIL	16	89	105	119	349	
MAY	174	340	514	582	1661	302
JUNE	304	467	771	873	2449	409
JULY	631	598	1229	1390	3790	209
AUGUST	489	408	897	1016	2805	183
SEPTEMBER	102	220	322	365	1044	27
OCTOBER	35	44	79	79	212	
NOVEMBER	0	0	0	0	0	
DECEMBER	0	0	0	0	0	
JANUARY	0	0	0	0	0	
FEBRUARY	0	2	2	2	6	
MARCH	0	4	4	4	12	
TOTAL	1751	2172	3923	4430	12326	1130

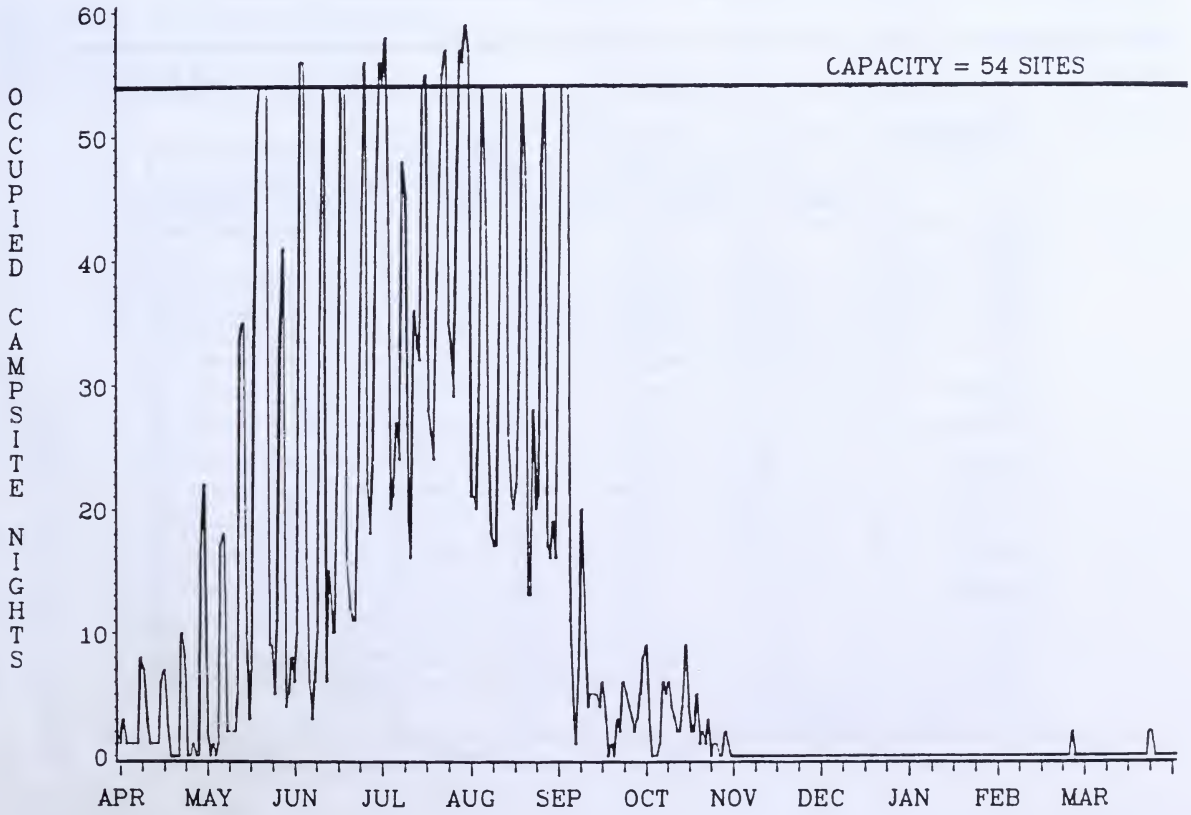

SOUTHERN REGION
TABER PARK
1988 / 1989 FISCAL YEAR

CAMPGROUND OCCUPANCY DATA

CAPACITY= 54 SITES

	SITE NIGHTS	AVG DAILY % OCCUPANCY			NUMBER OF NIGHTS AT % OCCUPANCY							OVERFLOW
	AVAILABLE	WKDAY	WKEND	TOTAL	0	1-24	25-49	50-74	75-99	100	100+	UNIT NIGHTS
MONTH												
APRIL	1620	1	16	6	8	20	2	0	0	0	0	
MAY	1674	15	70	31	2	18	2	4	2	3	0	
JUNE	1620	27	96	48	0	12	8	1	2	3	4	6
JULY	1674	58	101	73	0	0	7	9	5	2	8	22
AUGUST	1674	39	94	54	0	2	16	5	3	5	0	
SEPTEMBER	1620	9	41	20	2	23	1	1	0	3	0	
OCTOBER	1674	3	8	5	7	24	0	0	0	0	0	
NOVEMBER	1620	0	0	0	30	0	0	0	0	0	0	
DECEMBER	1674	0	0	0	31	0	0	0	0	0	0	
JANUARY	1674	0	0	0	31	0	0	0	0	0	0	
FEBRUARY	1512	0	0	0	27	1	0	0	0	0	0	
MARCH	1674	0	1	0	29	2	0	0	0	0	0	
TOTAL	19710	13	36	20	167	102	36	20	12	16	12	28

GROUP CAMPING USE

	GROUP UNIT NIGHTS			INDIVIDUAL	OCCUPANCY		
	WEEKDAYS	WEEKENDS	TOTAL	CAMPER NIGHTS	AREA NITES AVAILABLE	AREA NITES OCCUPIED	
MONTH							
APRIL	0	0	0	0	0	0	64
MAY	9	65	74	311	31	8	57
JUNE	0	53	53	239	60	7	
JULY	0	130	130	568	62	15	
AUGUST	0	67	67	291	62	9	
SEPTEMBER	0	22	22	99	60	3	
OCTOBER	0	32	32	106	62	2	
NOVEMBER	0	0	0	0	60	0	
DECEMBER	0	0	0	0	62	0	
JANUARY	0	0	0	0	62	0	
FEBRUARY	0	0	0	0	56	0	
MARCH	0	0	0	0	62	0	
TOTAL	9	369	378	1612	639	44	

Factors influencing reported use:
64 ALL AREAS USED FOR DAY USE
57 SOME AREAS USED FOR DAY USE

DAY USE

SOUTHERN REGION
TABER PARK
1988 / 1989 FISCAL YEAR

	DAY USE PARTY VISITS			INDIVID	
	WEEKDAYS	WEEKENDS	TOTAL	DAY USERS	
MONTH					
APRIL	500	525	1025	3125	
MAY	1100	1075	2175	6635	
JUNE	1075	925	2000	6107	
JULY	1250	1300	2550	7775	
AUGUST	1000	725	1725	5275	
SEPTEMBER	450	525	975	2970	
OCTOBER	825	1100	1925	5775	
NOVEMBER	1825	525	2350	7050	
DECEMBER	0	1075	1075	3225	2
JANUARY	650	450	1100	3300	
FEBRUARY	1200	825	2025	6075	
MARCH	1550	975	2525	7575	
TOTAL	11425	10025	21450	64887	

Factors influencing reported use:
2 WEEKEND/WEEKDAY SPLIT UNAVAILABLE

HISTORICAL COMPARISON

	SUM					
	1984/85	1985/86	1986/87	1987/88	1988/89	% CHANGE FROM LAST YEAR
TYPE OF USE						
OCCUPIED CAMPSITE NIGHTS	3555	3444	4366	4119	3923	-5
GROUP UNIT NIGHTS			312	415	378	-9
DAY USE PARTY VISITS	6912	7323	17902	31050	21450	-31

Note: - A system to calculate Group Unit Nights was introduced in 1986.

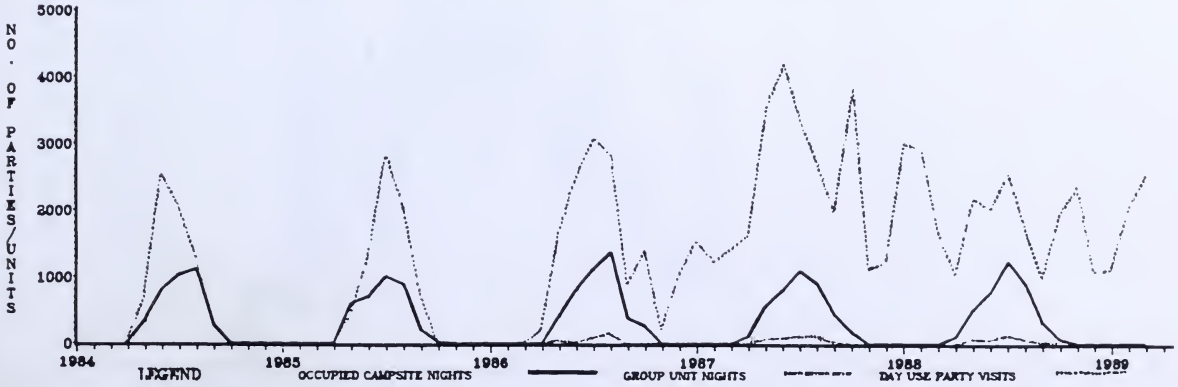

CAMPING USE

SOUTHERN REGION
TILLEBROOK PARK
1988 / 1989 FISCAL YEAR

	OCCUPIED CAMPSITE NIGHTS			ACCOM.	INDIVIDUAL	UNITS
	WEEKDAYS	WEEKENDS	TOTAL	UNIT NIGHTS	CAMPER NIGHTS	TURNED AWAY
MONTH						
APRIL	0	0	0	0	0	
MAY	210	379	589	593	1342	
JUNE	554	397	951	958	2295	
JULY	902	705	1607	1619	3821	
AUGUST	1034	394	1428	1439	3382	
SEPTEMBER	513	382	895	902	2224	
OCTOBER	366	167	533	533	1230	
NOVEMBER	3	3	6	6	15	
DECEMBER	0	0	0	0	0	
JANUARY	0	0	0	0	0	
FEBRUARY	0	0	0	0	0	
MARCH	0	0	0	0	0	
TOTAL	3582	2427	6009	6051	14309	

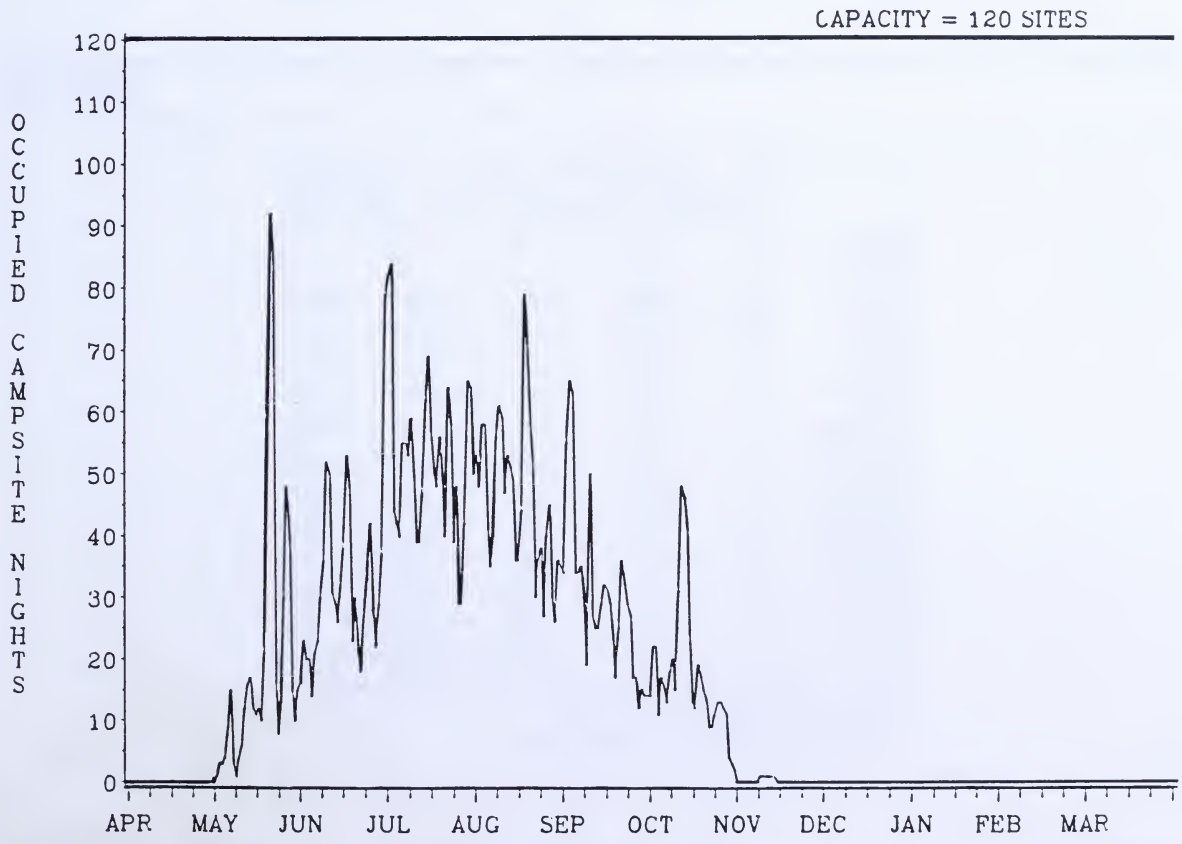

SOUTHERN REGION
TILLEBROOK PARK
1988 / 1989 FISCAL YEAR

CAMPGROUND OCCUPANCY DATA

CAPACITY= 120 SITES

	SITE NIGHTS	AVG DAILY % OCCUPANCY			NUMBER OF NIGHTS AT % OCCUPANCY							OVERFLOW	
	AVAILABLE	WKDAY	WKEND	TOTAL	0	1-24	25-49	50-74	75-99	100	100+	UNIT NIGHTS	
MONTH													
APRIL	0	0	0	0	30	0	0	0	0	0	0		
MAY	2770	11	43	21	1	24	4	1	1	0	0	57	
JUNE	3600	22	37	26	0	16	13	1	0	0	0	27	
JULY	3720	38	53	43	0	2	22	7	0	0	0	70	
AUGUST	3720	37	41	38	0	2	26	3	0	0	0	51	
SEPTEMBER	3360	23	34	27	0	14	14	2	0	0	0		
OCTOBER	2445	22	21	22	0	24	4	3	0	0	0	19	
NOVEMBER	1050	0	1	1	24	6	0	0	0	0	0		1 22
DECEMBER	1085	0	0	0	31	0	0	0	0	0	0		1 22
JANUARY	1085	0	0	0	31	0	0	0	0	0	0		1 22
FEBRUARY	980	0	0	0	28	0	0	0	0	0	0		1 22
MARCH	1085	0	0	0	31	0	0	0	0	0	0		1 22
TOTAL	24900	13	19	15	176	88	83	17	1	0	0	224	

Factors influencing reported use:
1 REPORTED USE BASED UPON ESTIMATES
22 INFREQUENT PATROLS

DAY USE

	DAY USE PARTY VISITS			INDIVID	
	WEEKDAYS	WEEKENDS	TOTAL	DAY USERS	
MONTH					
APRIL	0	0	0	0	75 87
MAY	500	400	900	2380	
JUNE	700	325	1025	2697	
JULY	975	700	1675	4425	
AUGUST	975	475	1450	3817	
SEPTEMBER	650	300	950	2500	
OCTOBER	750	675	1425	2850	
NOVEMBER	275	150	425	850	
DECEMBER	0	225	225	450	2
JANUARY	0	125	125	250	2
FEBRUARY	0	125	125	250	2
MARCH	150	100	250	500	
TOTAL	4975	3600	8575	20970	

Factors influencing reported use:
75 DATA NOT AVAILABLE
87 NO TRAFFIC COUNTER IN OPERATION
2 WEEKEND/WEEKDAY SPLIT UNAVAILABLE

HISTORICAL COMPARISON

SOUTHERN REGION
TILLEBROOK PARK
1988 / 1989 FISCAL YEAR

	SUM					
	1984/85	1985/86	1986/87	1987/88	1988/89	% CHANGE FROM LAST YEAR
TYPE OF USE						
OCCUPIED CAMPSITE NIGHTS	6425	6385	8482	6607	6009	-9
DAY USE PARTY VISITS	5323	6110	9360	8325	8575	3

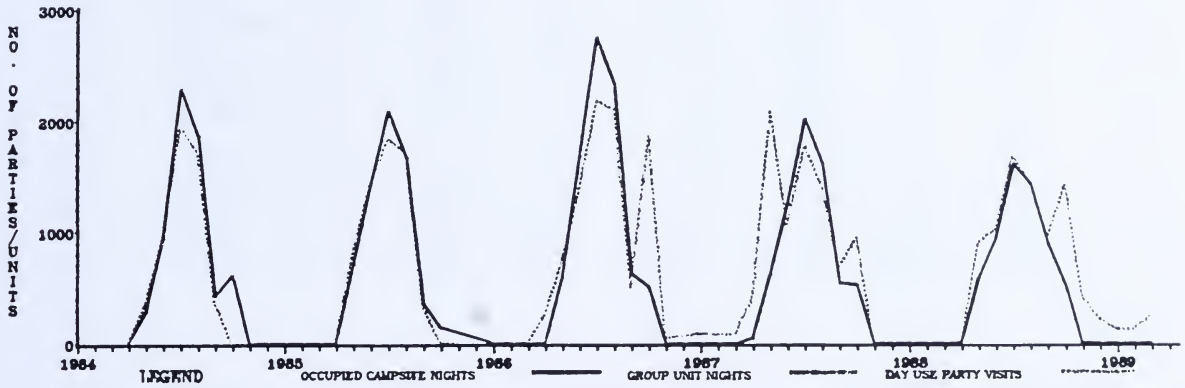

CAMPING USE

SOUTHERN REGION
WILLOW CREEK PARK
1988 / 1989 FISCAL YEAR

	OCCUPIED CAMPSITE NIGHTS			ACCOM.	INDIVIDUAL	UNITS
	WEEKDAYS	WEEKENDS	TOTAL	UNIT NIGHTS	CAMPER NIGHTS	TURNED AWAY
MONTH						
APRIL	4	33	37	37	128	
MAY	72	410	482	482	1665	
JUNE	134	392	526	526	1801	
JULY	393	649	1042	1042	3529	
AUGUST	337	389	726	726	2440	
SEPTEMBER	50	292	342	342	1182	
OCTOBER	20	23	43	43	129	
NOVEMBER	1	3	4	4	12	
DECEMBER	2	3	5	5	15	
JANUARY	0	5	5	5	15	
FEBRUARY	0	0	0	0	0	
MARCH	0	0	0	0	0	
TOTAL	1013	2199	3212	3212	10916	

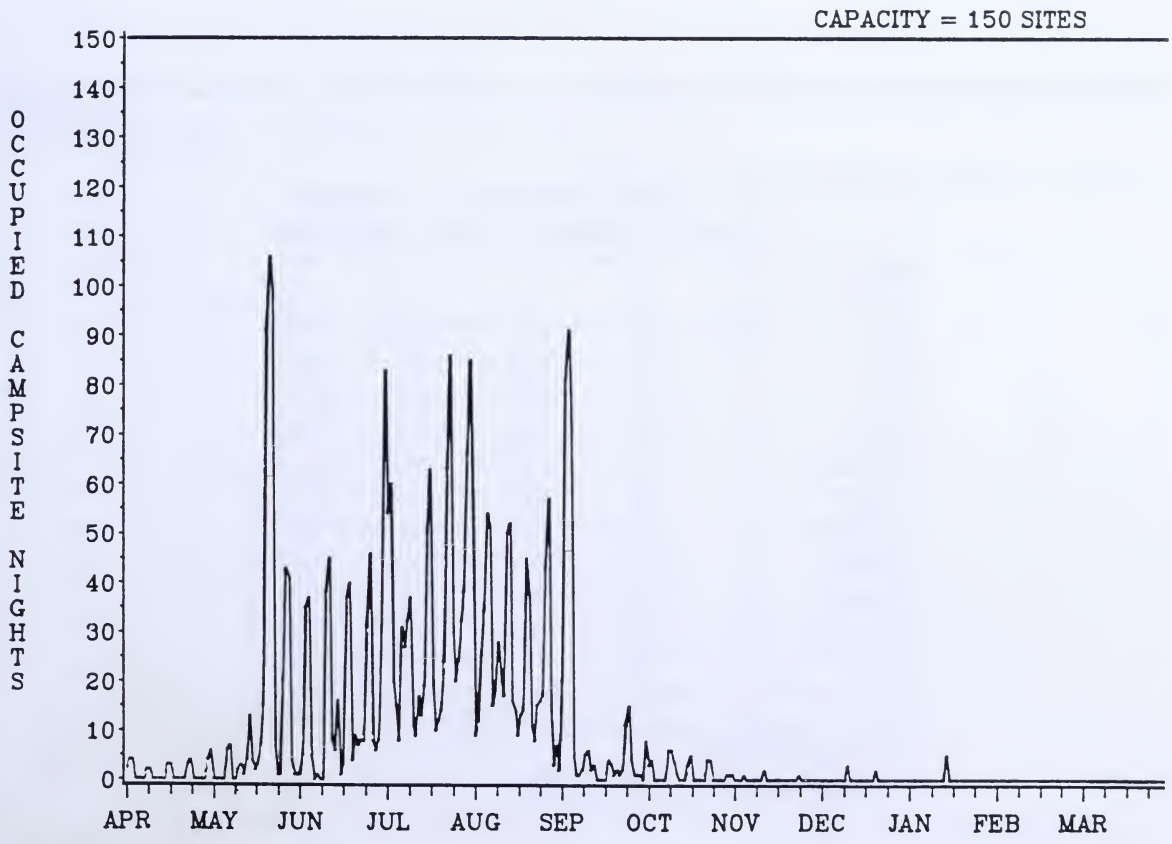

SOUTHERN REGION
WILLOW CREEK PARK
1988 / 1989 FISCAL YEAR

CAMPGROUND OCCUPANCY DATA

CAPACITY= 150 SITES

	SITE NIGHTS	AVG DAILY % OCCUPANCY			NUMBER OF NIGHTS AT % OCCUPANCY							OVERFLOW	
	AVAILABLE	WKDAY	WKEND	TOTAL	0	1-24	25-49	50-74	75-99	100	100+	UNIT NIGHTS	
MONTH													
APRIL	4500	0	2	1	19	11	0	0	0	0	0		
MAY	4650	2	30	10	7	19	2	3	0	0	0		
JUNE	4500	4	29	12	3	22	4	1	0	0	0		
JULY	4650	13	39	22	0	21	8	2	0	0	0		
AUGUST	4650	10	32	16	0	24	7	0	0	0	0		
SEPTEMBER	4500	2	19	8	5	22	1	2	0	0	0		
OCTOBER	2325	1	3	2	18	13	0	0	0	0	0		
NOVEMBER	2250	0	0	0	27	3	0	0	0	0	0		1 22
DECEMBER	2325	0	0	0	29	2	0	0	0	0	0		1 22
JANUARY	2325	0	1	0	30	1	0	0	0	0	0		1 22
FEBRUARY	2100	0	0	0	28	0	0	0	0	0	0		1 22
MARCH	2325	0	0	0	31	0	0	0	0	0	0		1 22
TOTAL	41100	3	13	6	197	138	22	8	0	0	0		

Factors influencing reported use:
1 REPORTED USE BASED UPON ESTIMATES
22 INFREQUENT PATROLS

DAY USE

	DAY USE PARTY VISITS			INDIVID	
	WEEKDAYS	WEEKENDS	TOTAL	DAY USERS	
MONTH					
APRIL	0	0	0	0	75 87
MAY	275	725	1000	3110	
JUNE	475	725	1200	3790	
JULY	750	1200	1950	6150	
AUGUST	575	700	1275	4055	
SEPTEMBER	75	400	475	1455	1 87
OCTOBER	0	250	250	750	2
NOVEMBER	0	75	75	225	2
DECEMBER	0	50	50	150	2
JANUARY	0	50	50	150	2
FEBRUARY	0	25	25	75	2
MARCH	20	50	70	218	
TOTAL	2170	4250	6420	20128	

Factors influencing reported use:
75 DATA NOT AVAILABLE
87 NO TRAFFIC COUNTER IN OPERATION
1 REPORTED USE BASED UPON ESTIMATES
2 WEEKEND/WEEKDAY SPLIT UNAVAILABLE

HISTORICAL COMPARISON

SOUTHERN REGION
WILLOW CREEK PARK
1988 / 1989 FISCAL YEAR

	SUM					
	1984/85	1985/86	1986/87	1987/88	1988/89	% CHANGE FROM LAST YEAR
TYPE OF USE						
OCCUPIED CAMPSITE NIGHTS	3280	2840	3076	3272	3212	-2
DAY USE PARTY VISITS	5197	4211	4275	5550	6420	16

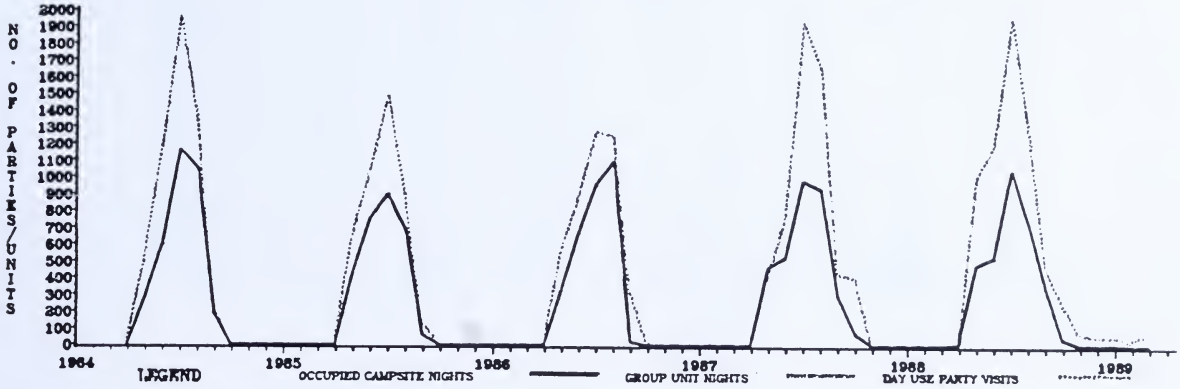

CAMPING USE

SOUTHERN REGION
WOOLFORD PARK
1988 / 1989 FISCAL YEAR

	OCCUPIED CAMPSITE NIGHTS			ACCOM.	INDIVIDUAL	UNITS
	WEEKDAYS	WEEKENDS	TOTAL	UNIT NIGHTS	CAMPER NIGHTS	TURNED AWAY
MONTH						
APRIL	1	0	1	1	3	
MAY	1	32	33	33	115	
JUNE	10	42	52	52	177	
JULY	28	64	92	92	308	
AUGUST	44	38	82	82	265	
SEPTEMBER	0	8	8	8	28	
OCTOBER	0	0	0	0	0	
NOVEMBER	0	0	0	0	0	
DECEMBER	0	0	0	0	0	
JANUARY	0	0	0	0	0	
FEBRUARY	0	0	0	0	0	
MARCH	0	0	0	0	0	1
TOTAL	84	184	268	268	896	1

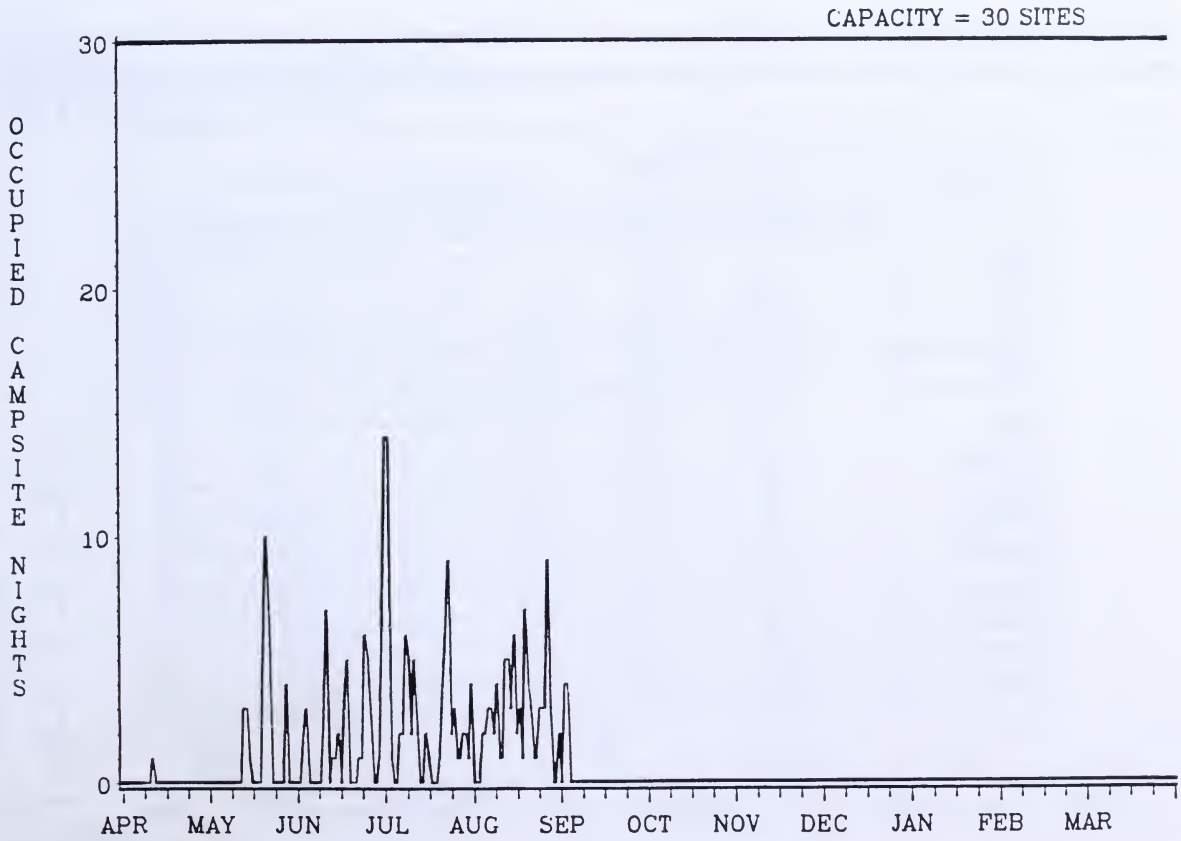

SOUTHERN REGION
WOODFORD PARK
1988 / 1989 FISCAL YEAR

CAMPGROUND OCCUPANCY DATA

CAPACITY= 30 SITES

	SITE NIGHTS	AVG DAILY % OCCUPANCY			NUMBER OF NIGHTS AT % OCCUPANCY							OVERFLOW	
	AVAILABLE	WKDAY	WKEND	TOTAL	0	1-24	25-49	50-74	75-99	100	100+	UNIT NIGHTS	
MONTH													
APRIL	900	0	0	0	29	1	0	0	0	0	0		1 13
MAY	930	0	12	4	24	6	1	0	0	0	0		
JUNE	900	2	16	6	14	15	1	0	0	0	0		
JULY	930	5	19	10	7	21	3	0	0	0	0		
AUGUST	930	6	16	9	5	25	1	0	0	0	0		
SEPTEMBER	900	0	3	1	28	2	0	0	0	0	0		
OCTOBER	930	0	0	0	31	0	0	0	0	0	0		1 22
NOVEMBER	900	0	0	0	30	0	0	0	0	0	0		1 22
DECEMBER	930	0	0	0	31	0	0	0	0	0	0		1 22
JANUARY	930	0	0	0	31	0	0	0	0	0	0		1 22
FEBRUARY	840	0	0	0	28	0	0	0	0	0	0		1 22
MARCH	930	0	0	0	31	0	0	0	0	0	0		1 22
TOTAL	10950	1	5	2	289	70	6	0	0	0	0		

Factors influencing reported use:
1 REPORTED USE BASED UPON ESTIMATES
13 DATA DOES NOT INCLUDE NON-COMPLYING PARTIES
22 INFREQUENT PATROLS

GROUP CAMPING USE

	GROUP UNIT NIGHTS			INDIVIDUAL	OCCUPANCY	
	WEEKDAYS	WEEKENDS	TOTAL	CAMPER NIGHTS	AREA NITES AVAILABLE	AREA NITES OCCUPIED
MONTH						
APRIL	0	0	0	0	30	0
MAY	0	0	0	0	31	0
JUNE	12	25	37	133	30	4
JULY	28	33	61	220	31	9
AUGUST	0	15	15	54	31	1
SEPTEMBER	0	0	0	0	30	0
OCTOBER	0	0	0	0	31	0
NOVEMBER	0	0	0	0	30	0
DECEMBER	0	0	0	0	31	0
JANUARY	0	0	0	0	31	0
FEBRUARY	0	0	0	0	28	0
MARCH	0	0	0	0	31	0
TOTAL	40	73	113	407	365	14

DAY USE

SOUTHERN REGION
WOOLFORD PARK
1988 / 1989 FISCAL YEAR

	DAY USE PARTY VISITS			INDIVID	
	WEEKDAYS	WEEKENDS	TOTAL	DAY USERS	
MONTH					
APRIL	25	50	75	285	
MAY	75	150	225	855	
JUNE	225	150	375	1335	
JULY	175	175	350	1277	
AUGUST	225	125	350	1232	
SEPTEMBER	50	50	100	365	
OCTOBER	0	75	75	307	2
NOVEMBER	0	10	10	41	2
DECEMBER	0	10	10	41	2
JANUARY	0	20	20	82	2
FEBRUARY	0	50	50	205	2
MARCH	0	25	25	102	2
TOTAL	775	890	1665	6129	

Factors influencing reported use:
2 WEEKEND/WEEKDAY SPLIT UNAVAILABLE

HISTORICAL COMPARISON

	SUM					
	1984/85	1985/86	1986/87	1987/88	1988/89	% CHANGE FROM LAST YEAR
TYPE OF USE						
OCCUPIED CAMPSITE NIGHTS	766	420	365	287	268	-7
GROUP UNIT NIGHTS				30	113	277
DAY USE PARTY VISITS	1447	1111	1077	950	1665	75

Note: - Group Use Area officially opened in 1987.

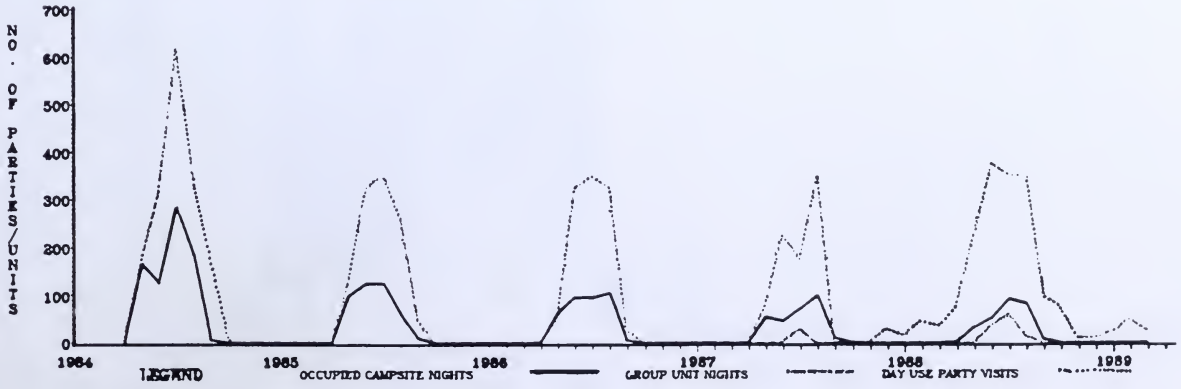

CAMPING USE

SOUTHERN REGION
WRITING-ON-STONE PARK
1988 / 1989 FISCAL YEAR

	OCCUPIED CAMPSITE NIGHTS			ACCOM.	INDIVIDUAL	UNITS
	WEEKDAYS	WEEKENDS	TOTAL	UNIT NIGHTS	CAMPER NIGHTS	TURNED AWAY
MONTH						
APRIL	2	44	46	51	165	
MAY	87	362	449	494	1590	
JUNE	239	448	687	756	2401	
JULY	615	688	1303	1435	4506	
AUGUST	595	443	1038	1143	3558	
SEPTEMBER	117	257	374	412	1311	
OCTOBER	13	29	42	42	124	
NOVEMBER	3	14	17	17	50	
DECEMBER	0	0	0	0	0	
JANUARY	0	0	0	0	0	
FEBRUARY	0	0	0	0	0	
MARCH	0	0	0	0	0	
TOTAL	1671	2285	3956	4350	13707	

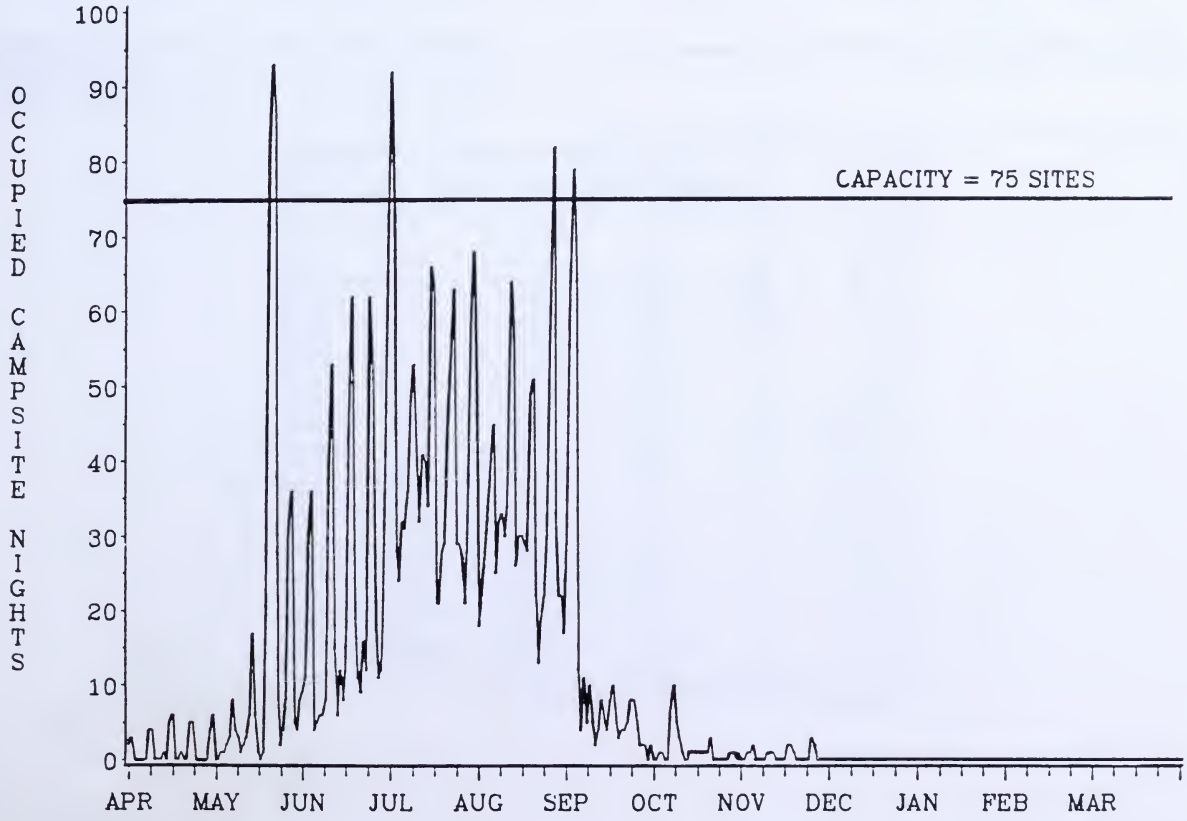

SOUTHERN REGION
WRITING-ON-STONE PARK
1988 / 1989 FISCAL YEAR

CAMPGROUND OCCUPANCY DATA

CAPACITY= 75 SITES

	SITE NIGHTS	AVG DAILY % OCCUPANCY			NUMBER OF NIGHTS AT % OCCUPANCY							OVERFLOW
	AVAILABLE	WKDAY	WKEND	TOTAL	0	1-24	25-49	50-74	75-99	100	100+	UNIT NIGHTS
MONTH												
APRIL	2250	0	6	2	18	12	0	0	0	0	0	
MAY	2325	5	54	19	3	22	3	0	0	0	3	
JUNE	2250	15	66	31	0	19	4	4	3	0	0	
JULY	2325	41	83	56	0	0	16	8	6	0	1	
AUGUST	2325	34	74	45	0	3	20	6	1	0	1	
SEPTEMBER	2250	8	34	17	1	25	1	0	2	0	1	
OCTOBER	2325	1	4	2	12	19	0	0	0	0	0	
NOVEMBER	2250	0	2	1	19	11	0	0	0	0	0	
DECEMBER	2325	0	0	0	31	0	0	0	0	0	0	
JANUARY	2325	0	0	0	31	0	0	0	0	0	0	
FEBRUARY	2100	0	0	0	28	0	0	0	0	0	0	
MARCH	2325	0	0	0	31	0	0	0	0	0	0	
TOTAL	27375	9	27	14	174	111	44	18	12	0	6	

Factors influencing reported use:
1 REPORTED USE BASED UPON ESTIMATES

DAY USE

	DAY USE PARTY VISITS			INDIVID	
	WEEKDAYS	WEEKENDS	TOTAL	DAY USERS	
MONTH					
APRIL	150	175	325	1127	
MAY	300	625	925	3272	
JUNE	1075	400	1475	4920	
JULY	1400	1150	2550	8735	
AUGUST	1500	700	2200	7390	
SEPTEMBER	700	450	1150	3905	
OCTOBER	400	400	800	2480	
NOVEMBER	0	300	300	930	2
DECEMBER	0	175	175	542	2
JANUARY	0	225	225	697	2
FEBRUARY	75	50	125	387	
MARCH	125	75	200	620	
TOTAL	5725	4725	10450	35007	

Factors influencing reported use:
2 WEEKEND/WEEKDAY SPLIT UNAVAILABLE

HISTORICAL COMPARISON

SOUTHERN REGION
WRITING-ON-STONE PARK
1988 / 1989 FISCAL YEAR

	SUM					
	1984/85	1985/86	1986/87 (37)	1987/88	1988/89	% CHANGE FROM LAST YEAR
TYPE OF USE						
OCCUPIED CAMPSITE NIGHTS	3567	4425	869	3917	3956	1
DAY USE PARTY VISITS	6113	9581	6434	7950	10450	31

Factors influencing reported use:
37 CONSTRUCTION

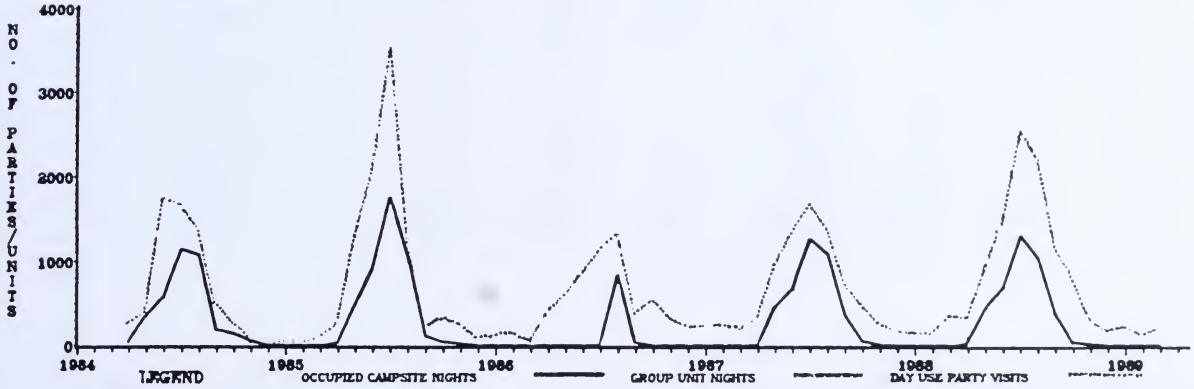

CAMPING USE

SOUTHERN REGION
WYNDHAM-CARSELAND PARK
1988 / 1989 FISCAL YEAR

	OCCUPIED CAMPSITE NIGHTS			ACCOM.	INDIVIDUAL	UNITS
	WEEKDAYS	WEEKENDS	TOTAL	UNIT NIGHTS	CAMPER NIGHTS	TURNED AWAY
MONTH						
APRIL	94	823	917	1099	2998	
MAY	543	1201	1744	2091	5592	
JUNE	570	1518	2088	2504	6719	
JULY	1051	1756	2807	3366	8948	
AUGUST	666	956	1622	1945	5153	
SEPTEMBER	354	786	1140	1367	3656	
OCTOBER	91	306	397	397	1169	
NOVEMBER	4	23	27	27	79	
DECEMBER	1	0	1	1	3	
JANUARY	20	0	20	20	62	1
FEBRUARY	0	10	10	10	29	1
MARCH	15	15	30	30	90	1
TOTAL	3409	7394	10803	12856	34499	3

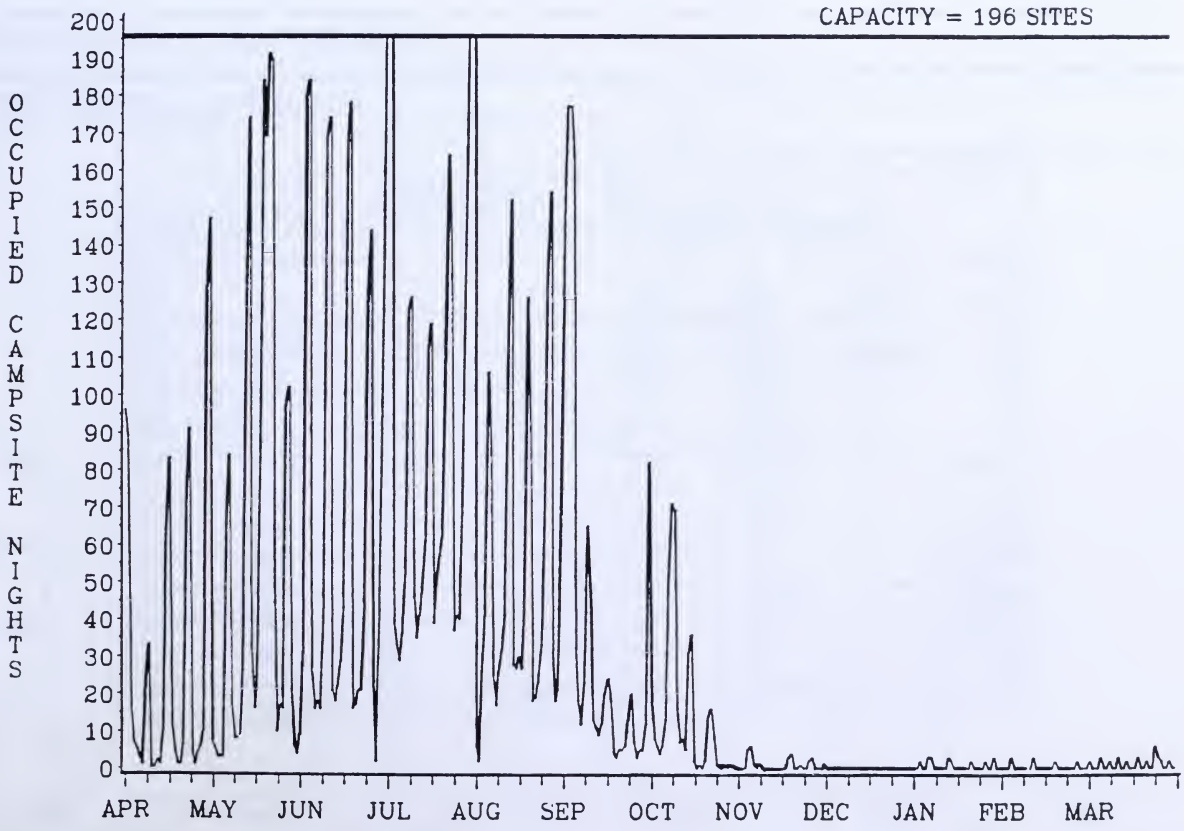

SOUTHERN REGION
WYNDHAM-CARSELAND PARK
1988 / 1989 FISCAL YEAR

CAMPGROUND OCCUPANCY DATA

CAPACITY= 196 SITES

	SITE NIGHTS	AVG DAILY % OCCUPANCY			NUMBER OF NIGHTS AT % OCCUPANCY							OVERFLOW	
	AVAILABLE	WKDAY	WKEND	TOTAL	0	1-24	25-49	50-74	75-99	100	100+	UNIT NIGHTS	
MONTH													
APRIL	5880	2	42	16	2	20	6	1	1	0	0		
MAY	6076	13	68	29	0	20	4	2	5	0	0		
JUNE	5880	14	86	36	0	20	1	2	6	1	0		
JULY	6076	27	81	46	0	12	6	7	1	5	0		
AUGUST	6076	15	61	27	0	21	4	4	2	0	0		
SEPTEMBER	3142	18	68	36	0	19	4	2	5	0	0		
OCTOBER	3065	5	26	13	4	22	5	0	0	0	0		
NOVEMBER	2250	0	3	1	20	10	0	0	0	0	0		1
DECEMBER	2325	0	0	0	30	1	0	0	0	0	0		1
JANUARY	2325	0	2	1	23	8	0	0	0	0	0		1
FEBRUARY	2100	0	2	0	24	4	0	0	0	0	0		1
MARCH	2325	1	2	1	20	11	0	0	0	0	0		1
TOTAL	47520	8	37	17	123	168	30	18	20	6	0		

Factors influencing reported use:
1 REPORTED USE BASED UPON ESTIMATES

GROUP CAMPING USE

	GROUP UNIT NIGHTS			INDIVIDUAL	OCCUPANCY	
	WEEKDAYS	WEEKENDS	TOTAL	CAMPER NIGHTS	AREA NITES AVAILABLE	AREA NITES OCCUPIED
MONTH						
APRIL	12	85	97	311	90	11
MAY	0	98	98	304	93	12
JUNE	42	223	265	828	90	27
JULY	43	125	168	517	93	21
AUGUST	54	170	224	699	93	23
SEPTEMBER	0	104	104	327	90	15
OCTOBER	0	44	44	196	93	5
NOVEMBER	0	0	0	0	0	0
DECEMBER	0	0	0	0	0	0
JANUARY	0	0	0	0	0	0
FEBRUARY	0	0	0	0	0	0
MARCH	0	0	0	0	0	0
TOTAL	151	849	1000	3181	642	114

DAY USE

SOUTHERN REGION
WYNDHAM-CARSELAND PARK
1988 / 1989 FISCAL YEAR

	DAY USE PARTY VISITS			INDIVID	
	WEEKDAYS	WEEKENDS	TOTAL	DAY USERS	
MONTH					
APRIL	375	550	925	2292	1
MAY	500	1150	1650	4140	1
JUNE	900	2000	2900	7270	1
JULY	1200	1625	2825	6985	1
AUGUST	900	2325	3225	8115	1
SEPTEMBER	700	1825	2525	6355	1
OCTOBER	675	1575	2250	6750	54
NOVEMBER	400	475	875	2625	54
DECEMBER	200	325	525	1575	54
JANUARY	150	225	375	1125	54
FEBRUARY	100	150	250	750	5 54
MARCH	325	350	675	2025	54
TOTAL	6425	12575	19000	50007	

Factors influencing reported use:
1 REPORTED USE BASED UPON ESTIMATES
54 DATA NOT AVAILABLE FOR SOME AREAS
5 WEEKEND/WEEKDAY SPLIT UNAVAILABLE FOR SOME AREAS

HISTORICAL COMPARISON

	SUM					
	1984/85 (92)	1985/86 (92)	1986/87	1987/88	1988/89 (92)	% CHANGE FROM LAST YEAR
TYPE OF USE						
OCCUPIED CAMPSITE NIGHTS	8637	8440	10807	12980	10803	-17
GROUP UNIT NIGHTS			1063	1086	1000	-8
DAY USE PARTY VISITS	7607	8252	13652	12950	19000	47

Factors influencing reported use:
92 DAY USE DATA NOT AVAILABLE FOR SOME AREAS

Note: - A system to calculate Group Unit Nights was introduced in 1986.

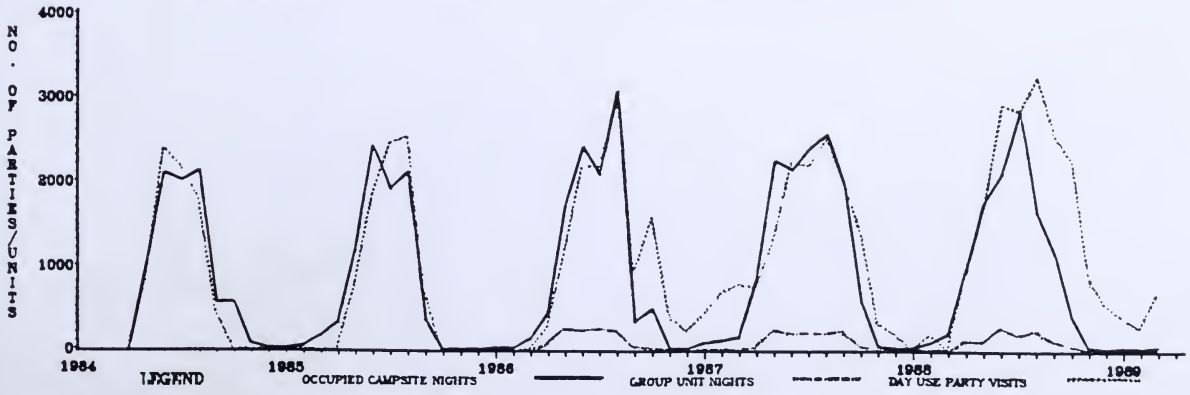

PROVINCIAL RECREATION AREAS
Southern Region

CAMPING USE

SOUTHERN REGION
BLERIOT FERRY RECREATION AREA
1988 / 1989 FISCAL YEAR

	OCCUPIED CAMPSITE NIGHTS			ACCOM.	INDIVIDUAL	UNITS
	WEEKDAYS	WEEKENDS	TOTAL	UNIT NIGHTS	CAMPER NIGHTS	TURNED AWAY
MONTH						
APRIL	0	0	0	0	0	
MAY	30	197	227	227	788	
JUNE	64	103	167	167	572	
JULY	195	342	537	537	1840	
AUGUST	250	155	405	405	1367	
SEPTEMBER	31	97	128	128	442	
OCTOBER	2	20	22	22	77	
NOVEMBER	0	0	0	0	0	
DECEMBER	0	0	0	0	0	
JANUARY	0	0	0	0	0	
FEBRUARY	0	0	0	0	0	
MARCH	0	0	0	0	0	
TOTAL	572	914	1486	1486	5087	

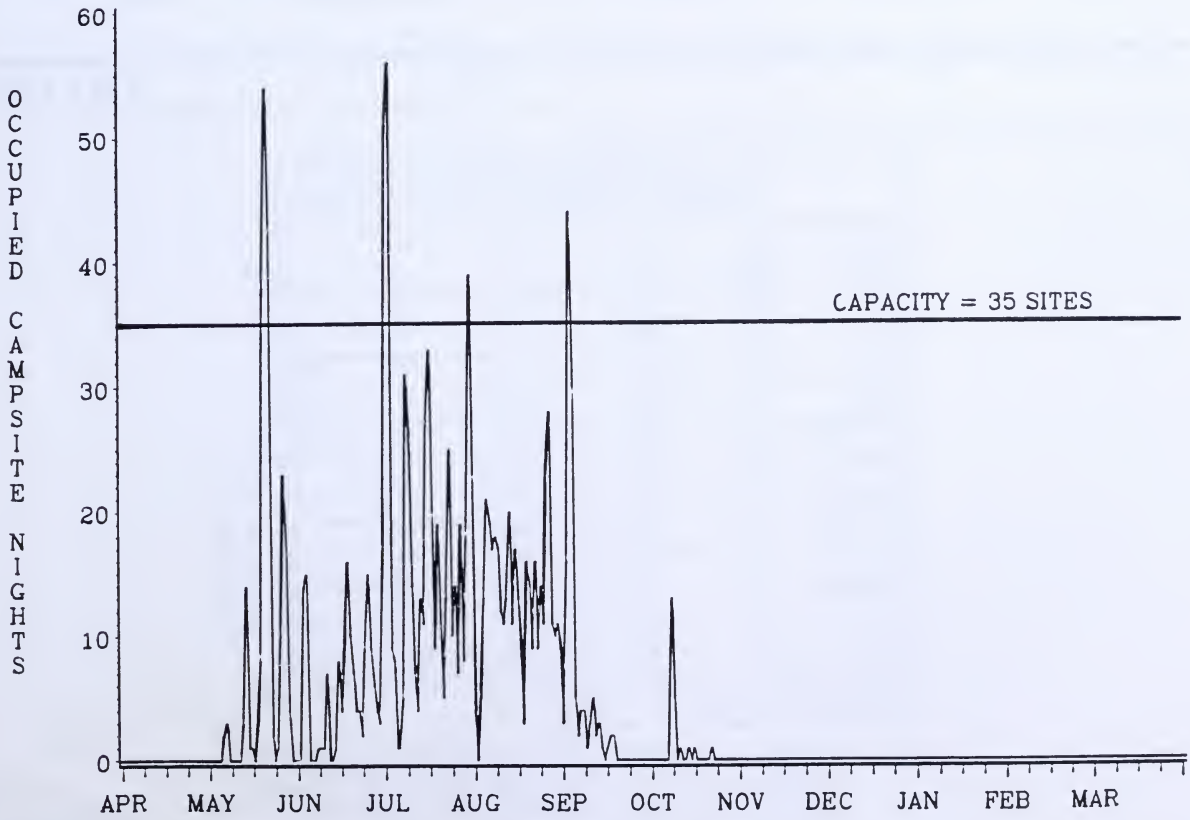

SOUTHERN REGION
BLERIOT FERRY RECREATION AREA
1988 / 1989 FISCAL YEAR

CAMPGROUND OCCUPANCY DATA

CAPACITY= 35 SITES

	SITE NIGHTS	AVG DAILY % OCCUPANCY			NUMBER OF NIGHTS AT % OCCUPANCY							OVERFLOW	
	AVAILABLE	WKDAY	WKEND	TOTAL	0	1-24	25-49	50-74	75-99	100	100+	UNIT NIGHTS	
MONTH													
APRIL	1050	0	0	0	30	0	0	0	0	0	0		1 22
MAY	1085	4	63	21	14	10	3	1	0	0	3		1 22
JUNE	1050	9	33	16	7	14	9	0	0	0	0		
JULY	1085	28	89	49	0	9	9	7	3	0	3		
AUGUST	1085	31	55	37	1	3	21	5	1	0	0		
SEPTEMBER	1050	4	28	12	13	14	1	0	1	0	1		
OCTOBER	1085	0	6	2	25	5	1	0	0	0	0		1 22
NOVEMBER	1050	0	0	0	30	0	0	0	0	0	0		1 22
DECEMBER	1085	0	0	0	31	0	0	0	0	0	0		1 22
JANUARY	1085	0	0	0	31	0	0	0	0	0	0		1 22
FEBRUARY	980	0	0	0	28	0	0	0	0	0	0		1 22
MARCH	1085	0	0	0	31	0	0	0	0	0	0		1 22
TOTAL	12775	6	23	11	241	55	44	13	5	0	7		

Factors influencing reported use:
1 REPORTED USE BASED UPON ESTIMATES
22 INFREQUENT PATROLS

DAY USE

	DAY USE PARTY VISITS			INDIVID	
	WEEKDAYS	WEEKENDS	TOTAL	DAY USERS	
MONTH					
APRIL	0	0	0	0	75
MAY	10	20	30	84	
JUNE	25	10	35	98	
JULY	75	50	125	350	
AUGUST	100	15	115	322	
SEPTEMBER	10	10	20	56	
OCTOBER	0	0	0	0	75 87
NOVEMBER	0	0	0	0	75 87
DECEMBER	0	0	0	0	75 87
JANUARY	0	0	0	0	75 87
FEBRUARY	0	0	0	0	75 87
MARCH	0	0	0	0	75 87
TOTAL	220	105	325	910	

Factors influencing reported use:
75 DATA NOT AVAILABLE
87 NO TRAFFIC COUNTER IN OPERATION

Note: - Beginning in October 1988, Day Use Party Visit figures for most Provincial Recreation Areas are based upon automatic traffic counter readings. Day use estimates from April through to September 1988, represent minimum estimates based upon a pre-determined relationship between camping and day use.

HISTORICAL COMPARISON

SOUTHERN REGION
BLERIOT FERRY RECREATION AREA
1988 / 1989 FISCAL YEAR

	SUM					
	1984/85 (63)	1985/86 (63)	1986/87 (63)	1987/88 (82)	1988/89 (82)	% CHANGE FROM LAST YEAR
TYPE OF USE						
OCCUPIED CAMPSITE NIGHTS				2251	1486	-34
DAY USE PARTY VISITS				550	325	-41

Factors influencing reported use:
63 STATS NOT REPORTED-INCOMPATIBLE COLLECTION METHOD.
82 DATA FOR ONE PEAK SEASON MONTH NOT AVAILABLE

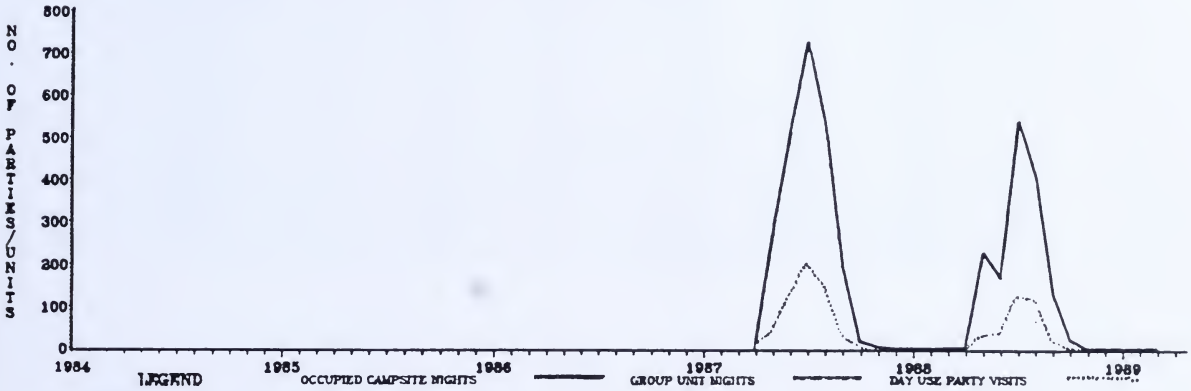

CAMPING USE

SOUTHERN REGION
CASTLE RIVER RECREATION AREA
1988 / 1989 FISCAL YEAR

	OCCUPIED CAMPSITE NIGHTS			ACCOM.	INDIVIDUAL	UNITS
	WEEKDAYS	WEEKENDS	TOTAL	UNIT NIGHTS	CAMPER NIGHTS	TURNED AWAY
MONTH						
APRIL	0	0	0	0	0	
MAY	2	15	17	18	53	
JUNE	9	42	51	55	157	
JULY	32	71	103	112	307	
AUGUST	28	31	59	64	169	
SEPTEMBER	1	15	16	17	50	
OCTOBER	0	0	0	0	0	
NOVEMBER	0	0	0	0	0	
DECEMBER	0	0	0	0	0	
JANUARY	0	0	0	0	0	
FEBRUARY	0	0	0	0	0	
MARCH	0	0	0	0	0	1
TOTAL	72	174	246	268	737	1

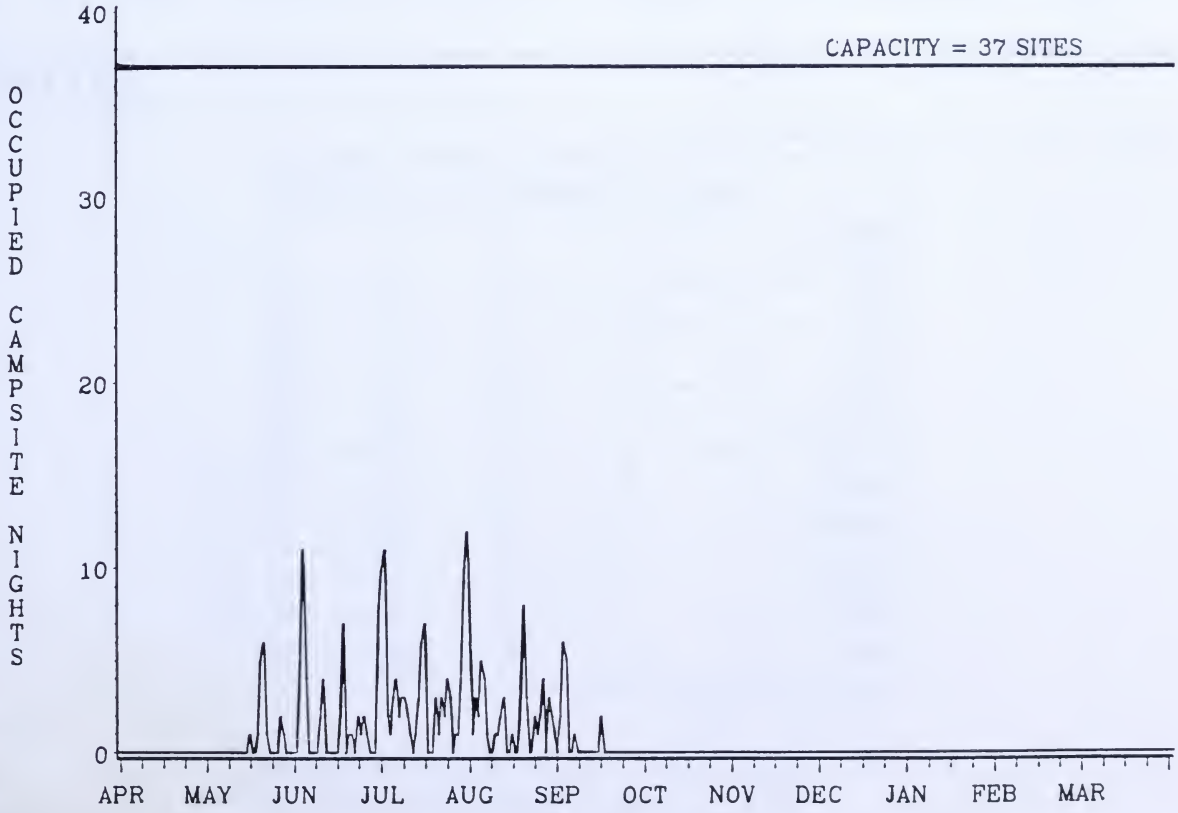

SOUTHERN REGION
CASTLE RIVER RECREATION AREA
1988 / 1989 FISCAL YEAR

CAMPGROUND OCCUPANCY DATA

CAPACITY= 37 SITES

	SITE NIGHTS	AVG DAILY % OCCUPANCY			NUMBER OF NIGHTS AT % OCCUPANCY							OVERFLOW
	AVAILABLE	WKDAY	WKEND	TOTAL	0	1-24	25-49	50-74	75-99	100	100+	UNIT NIGHTS
MONTH												
APRIL	1110	0	0	0	30	0	0	0	0	0	0	
MAY	1147	0	5	1	24	7	0	0	0	0	0	
JUNE	1110	1	13	5	16	13	1	0	0	0	0	
JULY	1147	4	17	9	5	22	4	0	0	0	0	
AUGUST	1147	3	10	5	9	22	0	0	0	0	0	
SEPTEMBER	1110	0	4	1	25	5	0	0	0	0	0	
OCTOBER	1147	0	0	0	31	0	0	0	0	0	0	
NOVEMBER	1110	0	0	0	30	0	0	0	0	0	0	
DECEMBER	1147	0	0	0	31	0	0	0	0	0	0	
JANUARY	1147	0	0	0	31	0	0	0	0	0	0	
FEBRUARY	1036	0	0	0	28	0	0	0	0	0	0	
MARCH	1147	0	0	0	31	0	0	0	0	0	0	
TOTAL	13505	1	4	2	291	69	5	0	0	0	0	

Factors influencing reported use:
1 REPORTED USE BASED UPON ESTIMATES
22 INFREQUENT PATROLS

DAY USE

	DAY USE PARTY VISITS			INDIVID	
	WEEKDAYS	WEEKENDS	TOTAL	DAY USERS	
MONTH					
APRIL	0	0	0	0	75
MAY	5	15	20	56	
JUNE	20	25	45	126	
JULY	75	50	125	350	
AUGUST	50	25	75	210	
SEPTEMBER	5	15	20	56	
OCTOBER	0	0	0	0	75 87
NOVEMBER	0	0	0	0	75 87
DECEMBER	0	0	0	0	75 87
JANUARY	0	0	0	0	75 87
FEBRUARY	0	0	0	0	75 87
MARCH	0	0	0	0	75 87
TOTAL	155	130	285	798	

Factors influencing reported use:
75 DATA NOT AVAILABLE
87 NO TRAFFIC COUNTER IN OPERATION

Note: - Beginning in October 1988, Day Use Party Visit figures for most Provincial Recreation Areas are based upon automatic traffic counter readings. Day use estimates from April through to September 1988, represent minimum estimates based upon a pre-determined relationship between camping and day use.

HISTORICAL COMPARISON

SOUTHERN REGION
CASTLE RIVER RECREATION AREA
1988 / 1989 FISCAL YEAR

	SUM					
	1984/85 (63)	1985/86 (63)	1986/87 (63)	1987/88 (82)	1988/89 (82)	% CHANGE FROM LAST YEAR
TYPE OF USE						
OCCUPIED CAMPSITE NIGHTS				444	246	-45
DAY USE PARTY VISITS				600	285	-52

Factors influencing reported use:
63 STATS NOT REPORTED-INCOMPATIBLE COLLECTION METHOD.
82 DATA FOR ONE PEAK SEASON MONTH NOT AVAILABLE



CAMPING USE

SOUTHERN REGION
CHIN COULEE RECREATION AREA
1988 / 1989 FISCAL YEAR

	OCCUPIED CAMPSITE NIGHTS			ACCOM.	INDIVIDUAL	UNITS
	WEEKDAYS	WEEKENDS	TOTAL	UNIT NIGHTS	CAMPER NIGHTS	TURNED AWAY
MONTH						
APRIL	0	0	0	0	0	
MAY	5	37	42	42	138	
JUNE	7	33	40	40	131	
JULY	17	40	57	57	185	
AUGUST	18	6	24	24	76	
SEPTEMBER	2	7	9	9	29	
OCTOBER	0	6	6	6	19	
NOVEMBER	0	0	0	0	0	
DECEMBER	0	0	0	0	0	
JANUARY	0	0	0	0	0	
FEBRUARY	0	0	0	0	0	
MARCH	0	0	0	0	0	
TOTAL	49	129	178	178	577	

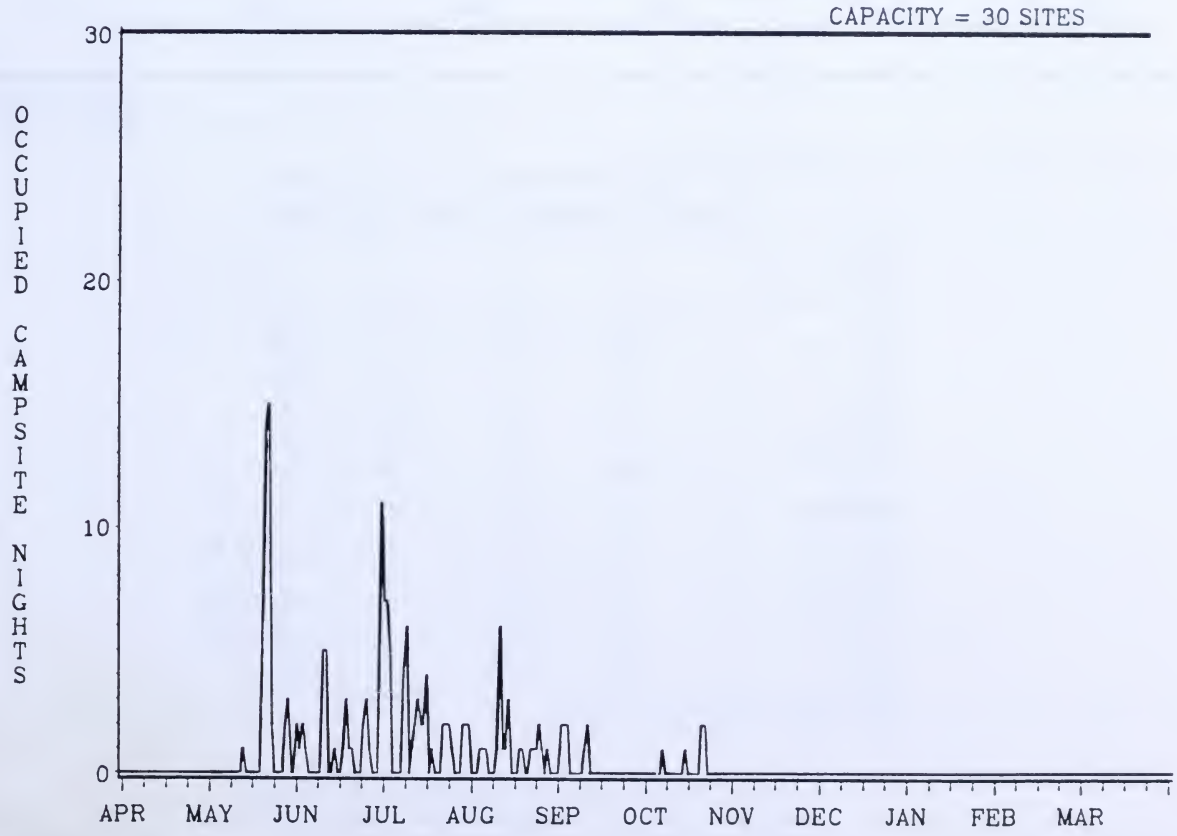

SOUTHERN REGION
CHIN COULEE RECREATION AREA
1988 / 1989 FISCAL YEAR

CAMPGROUND OCCUPANCY DATA

CAPACITY= 30 SITES

	SITE NIGHTS	AVG DAILY % OCCUPANCY			NUMBER OF NIGHTS AT % OCCUPANCY							OVERFLOW	
	AVAILABLE	WKDAY	WKEND	TOTAL	0	1-24	25-49	50-74	75-99	100	100+	UNIT NIGHTS	
MONTH													
APRIL	900	0	0	0	30	0	0	0	0	0	0		1 22
MAY	930	1	14	5	24	5	1	1	0	0	0		1 22
JUNE	900	1	12	4	15	14	1	0	0	0	0		
JULY	930	3	12	6	12	19	0	0	0	0	0		
AUGUST	930	3	2	3	15	16	0	0	0	0	0		
SEPTEMBER	900	0	2	1	25	5	0	0	0	0	0		
OCTOBER	930	0	2	1	27	4	0	0	0	0	0		1 22
NOVEMBER	900	0	0	0	30	0	0	0	0	0	0		1 22
DECEMBER	930	0	0	0	31	0	0	0	0	0	0		1 22
JANUARY	930	0	0	0	31	0	0	0	0	0	0		1 22
FEBRUARY	840	0	0	0	28	0	0	0	0	0	0		1 22
MARCH	930	0	0	0	31	0	0	0	0	0	0		1 22
TOTAL	10950	1	4	2	299	63	2	1	0	0	0		

Factors influencing reported use:
1 REPORTED USE BASED UPON ESTIMATES
22 INFREQUENT PATROLS

DAY USE

	DAY USE PARTY VISITS			INDIVID	
	WEEKDAYS	WEEKENDS	TOTAL	DAY USERS	
MONTH					
APRIL	0	0	0	0	75
MAY	5	5	10	28	
JUNE	5	5	10	28	
JULY	5	5	10	28	
AUGUST	10	5	15	42	
SEPTEMBER	5	5	10	28	
OCTOBER	0	0	0	0	75 87
NOVEMBER	0	0	0	0	75 87
DECEMBER	0	0	0	0	75 87
JANUARY	0	0	0	0	75 87
FEBRUARY	0	0	0	0	75 87
MARCH	0	0	0	0	75 87
TOTAL	30	25	55	154	

Factors influencing reported use:
75 DATA NOT AVAILABLE
87 NO TRAFFIC COUNTER IN OPERATION

Note: - Beginning in October 1988, Day Use Party Visit figures for most Provincial Recreation Areas are based upon automatic traffic counter readings. Day use estimates from April through to September 1988, represent minimum estimates based upon a pre-determined relationship between camping and day use.

HISTORICAL COMPARISON

SOUTHERN REGION
CHIN COULEE RECREATION AREA
1988 / 1989 FISCAL YEAR

	SUM					
	1984/85 (63)	1985/86 (63)	1986/87 (63)	1987/88 (82)	1988/89 (82)	% CHANGE FROM LAST YEAR
TYPE OF USE						
OCCUPIED CAMPSITE NIGHTS				301	178	-41
DAY USE PARTY VISITS				75	55	-27

Factors influencing reported use:
63 STATS NOT REPORTED-INCOMPATIBLE COLLECTION METHOD.
82 DATA FOR ONE PEAK SEASON MONTH NOT AVAILABLE

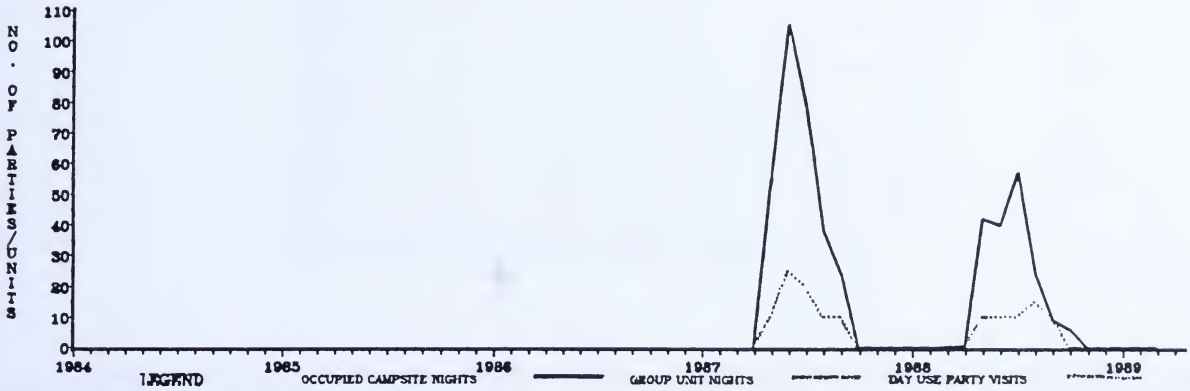

DAY USE

SOUTHERN REGION
HOODOOS RECREATION AREA
1988 / 1989 FISCAL YEAR

	DAY USE PARTY VISITS			INDIVID	
	WEEKDAYS	WEEKENDS	TOTAL	DAY USERS	
MONTH					
APRIL	0	0	0	0	25
MAY	0	0	0	0	25
JUNE	0	0	0	0	25
JULY	0	0	0	0	25
AUGUST	0	0	0	0	25
SEPTEMBER	0	0	0	0	25
OCTOBER	0	0	0	0	25
NOVEMBER	0	0	0	0	25
DECEMBER	0	0	0	0	25
JANUARY	0	0	0	0	25
FEBRUARY	0	0	0	0	25
MARCH	0	0	0	0	25
TOTAL	0	0	0	0	

Factors influencing reported use:
25 SYSTEM NOT IN PLACE FOR DAY USE STATS COLLECTION

HISTORICAL COMPARISON

	SUM					
	1984/85 (63)	1985/86 (63)	1986/87 (63)	1987/88 (25)	1988/89 (25)	% CHANGE FROM LAST YEAR
TYPE OF USE						
DAY USE PARTY VISITS						

Factors influencing reported use:
63 STATS NOT REPORTED-INCOMPATIBLE COLLECTION METHOD.
25 SYSTEM NOT IN PLACE FOR DAY USE STATS COLLECTION



DAY USE

SOUTHERN REGION
HORSESHOE CANYON RECREATION AREA
1988 / 1989 FISCAL YEAR

	DAY USE PARTY VISITS			INDIVID	
	WEEKDAYS	WEEKENDS	TOTAL	DAY USERS	
MONTH					
APRIL	0	0	0	0	25
MAY	0	0	0	0	25
JUNE	0	0	0	0	25
JULY	0	0	0	0	25
AUGUST	0	0	0	0	25
SEPTEMBER	0	0	0	0	25
OCTOBER	0	0	0	0	25
NOVEMBER	0	0	0	0	25
DECEMBER	0	0	0	0	25
JANUARY	0	0	0	0	25
FEBRUARY	0	0	0	0	25
MARCH	0	0	0	0	25
TOTAL	0	0	0	0	

Factors influencing reported use:
25 SYSTEM NOT IN PLACE FOR DAY USE STATS COLLECTION

HISTORICAL COMPARISON

	SUM					
	1984/85 (63)	1985/86 (63)	1986/87 (63)	1987/88 (25)	1988/89 (25)	% CHANGE FROM LAST YEAR
TYPE OF USE						
DAY USE PARTY VISITS						

Factors influencing reported use:
63 STATS NOT REPORTED-INCOMPATIBLE COLLECTION METHOD.
25 SYSTEM NOT IN PLACE FOR DAY USE STATS COLLECTION



CAMPING USE

SOUTHERN REGION
LUNDBRECK FALLS RECREATION AREA
1988 / 1989 FISCAL YEAR

	OCCUPIED CAMPSITE NIGHTS			ACCOM.	INDIVIDUAL	UNITS
	WEEKDAYS	WEEKENDS	TOTAL	UNIT NIGHTS	CAMPER NIGHTS	TURNED AWAY
MONTH						
APRIL	1	3	4	4	12	
MAY	36	131	167	172	490	
JUNE	396	326	722	745	2047	
JULY	594	597	1191	1229	3395	
AUGUST	627	335	962	993	2698	
SEPTEMBER	177	214	391	404	1120	
OCTOBER	10	21	31	31	99	
NOVEMBER	0	0	0	0	0	
DECEMBER	0	0	0	0	0	
JANUARY	0	0	0	0	0	
FEBRUARY	0	0	0	0	0	
MARCH	0	0	0	0	0	1
TOTAL	1841	1627	3468	3578	9861	1

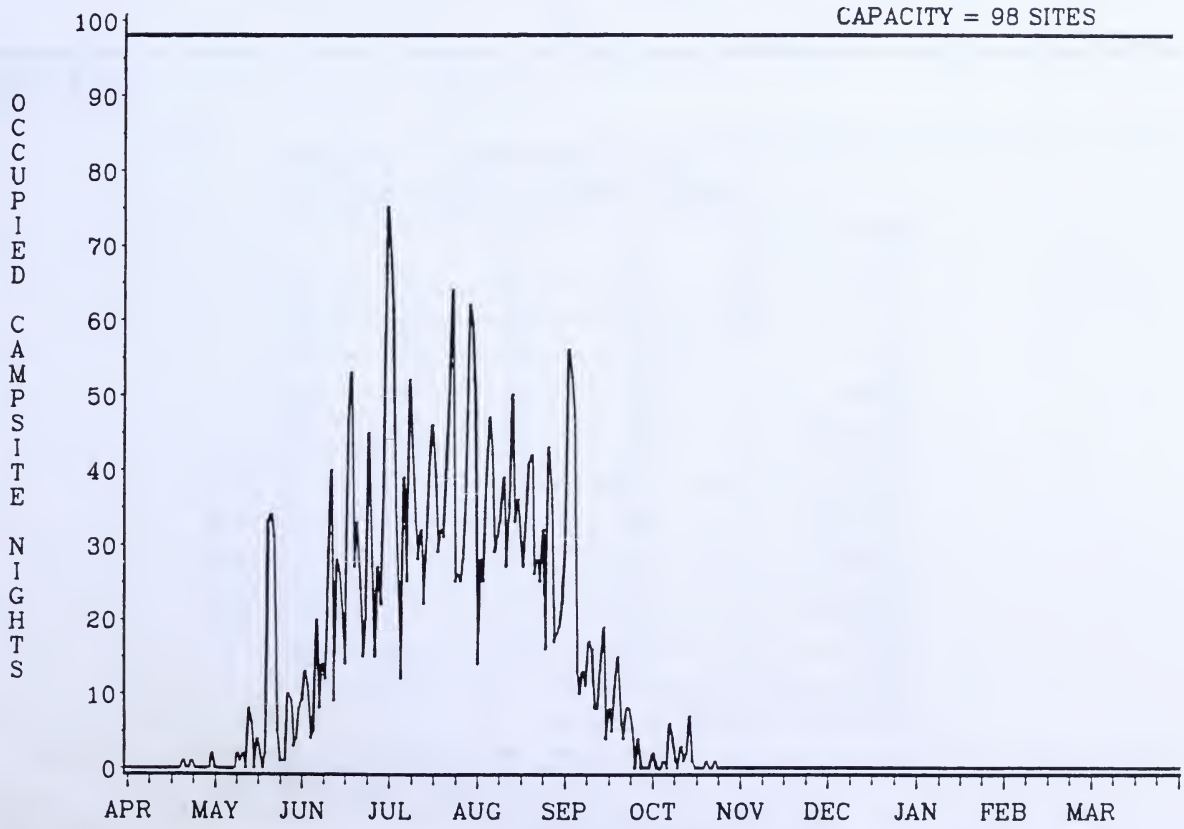

SOUTHERN REGION
LUNDBRECK FALLS RECREATION AREA
1988 / 1989 FISCAL YEAR

CAMPGROUND OCCUPANCY DATA

CAPACITY= 98 SITES

	SITE NIGHTS	AVG DAILY % OCCUPANCY			NUMBER OF NIGHTS AT % OCCUPANCY							OVERFLOW	
	AVAILABLE	WKDAY	WKEND	TOTAL	0	1-24	25-49	50-74	75-99	100	100+	UNIT NIGHTS	
MONTH													
APRIL	2940	0	0	0	27	3	0	0	0	0	0		1 22
MAY	3038	2	15	5	11	17	3	0	0	0	0		1 22
JUNE	2940	19	37	25	0	18	10	1	1	0	0		
JULY	3038	30	55	39	0	2	21	8	0	0	0		
AUGUST	3038	28	43	32	0	6	24	1	0	0	0		
SEPTEMBER	2940	9	22	13	5	21	2	2	0	0	0		
OCTOBER	3038	0	2	1	18	13	0	0	0	0	0		1 22
NOVEMBER	2940	0	0	0	30	0	0	0	0	0	0		1 22
DECEMBER	3038	0	0	0	31	0	0	0	0	0	0		1 22
JANUARY	3038	0	0	0	31	0	0	0	0	0	0		1 22
FEBRUARY	2744	0	0	0	28	0	0	0	0	0	0		1 22
MARCH	3038	0	0	0	31	0	0	0	0	0	0		1 22
TOTAL	35770	7	15	10	212	80	60	12	1	0	0		

Factors influencing reported use:
1 REPORTED USE BASED UPON ESTIMATES
22 INFREQUENT PATROLS

DAY USE

	DAY USE PARTY VISITS			INDIVID	
	WEEKDAYS	WEEKENDS	TOTAL	DAY USERS	
MONTH					
APRIL	5	5	10	28	
MAY	15	20	35	98	
JUNE	200	50	250	700	
JULY	300	100	400	1120	
AUGUST	300	50	350	980	
SEPTEMBER	100	25	125	350	
OCTOBER	0	0	0	0	75 87
NOVEMBER	0	0	0	0	75 87
DECEMBER	0	0	0	0	75 87
JANUARY	0	0	0	0	75 87
FEBRUARY	0	0	0	0	75 87
MARCH	0	0	0	0	75 87
TOTAL	920	250	1170	3276	

Factors influencing reported use:
75 DATA NOT AVAILABLE
87 NO TRAFFIC COUNTER IN OPERATION

Note: - Beginning in October 1988, Day Use Party Visit figures for most Provincial Recreation Areas are based upon automatic traffic counter readings. Day use estimates from April through to September 1988, represent minimum estimates based upon a pre-determined relationship between camping and day use.

HISTORICAL COMPARISON

SOUTHERN REGION
LUNDBRECK FALLS RECREATION AREA
1988 / 1989 FISCAL YEAR

	SUM					
	1984/85 (63)	1985/86 (63)	1986/87 (63)	1987/88 (82)	1988/89	% CHANGE FROM LAST YEAR
TYPE OF USE						
OCCUPIED CAMPSITE NIGHTS				3427	3468	1
DAY USE PARTY VISITS				1105	1170	6

Factors influencing reported use:
63 STATS NOT REPORTED-INCOMPATIBLE COLLECTION METHOD.
82 DATA FOR ONE PEAK SEASON MONTH NOT AVAILABLE

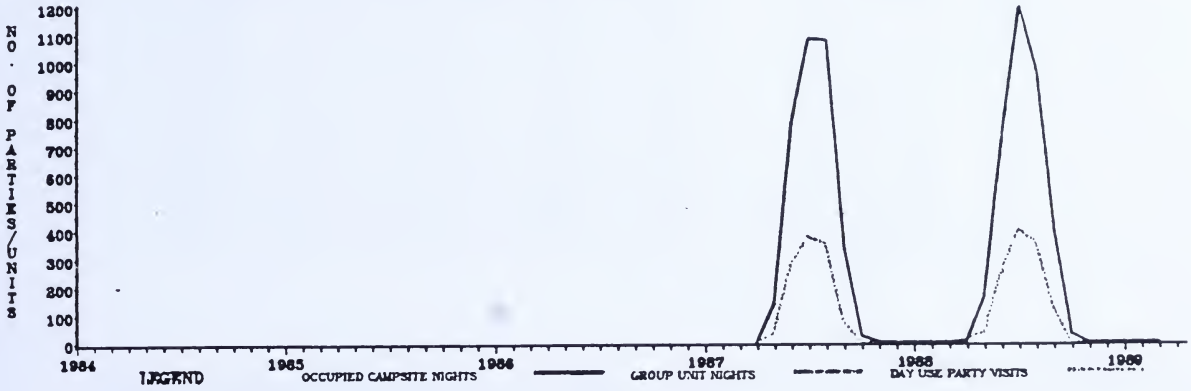

CAMPING USE

SOUTHERN REGION
MCKENZIE CROSSING RECREATION AREA
1988 / 1989 FISCAL YEAR

	OCCUPIED CAMPSITE NIGHTS			ACCOM.	INDIVIDUAL	UNITS
	WEEKDAYS	WEEKENDS	TOTAL	UNIT NIGHTS	CAMPER NIGHTS	TURNED AWAY
MONTH						
APRIL	0	0	0	0	0	
MAY	3	14	17	17	65	
JUNE	8	13	21	21	75	
JULY	0	0	0	0	0	
AUGUST	0	0	0	0	0	
SEPTEMBER	0	0	0	0	0	
OCTOBER	0	0	0	0	0	
NOVEMBER	0	0	0	0	0	
DECEMBER	0	0	0	0	0	
JANUARY	0	0	0	0	0	
FEBRUARY	0	0	0	0	0	
MARCH	0	0	0	0	0	
TOTAL	11	27	38	38	140	

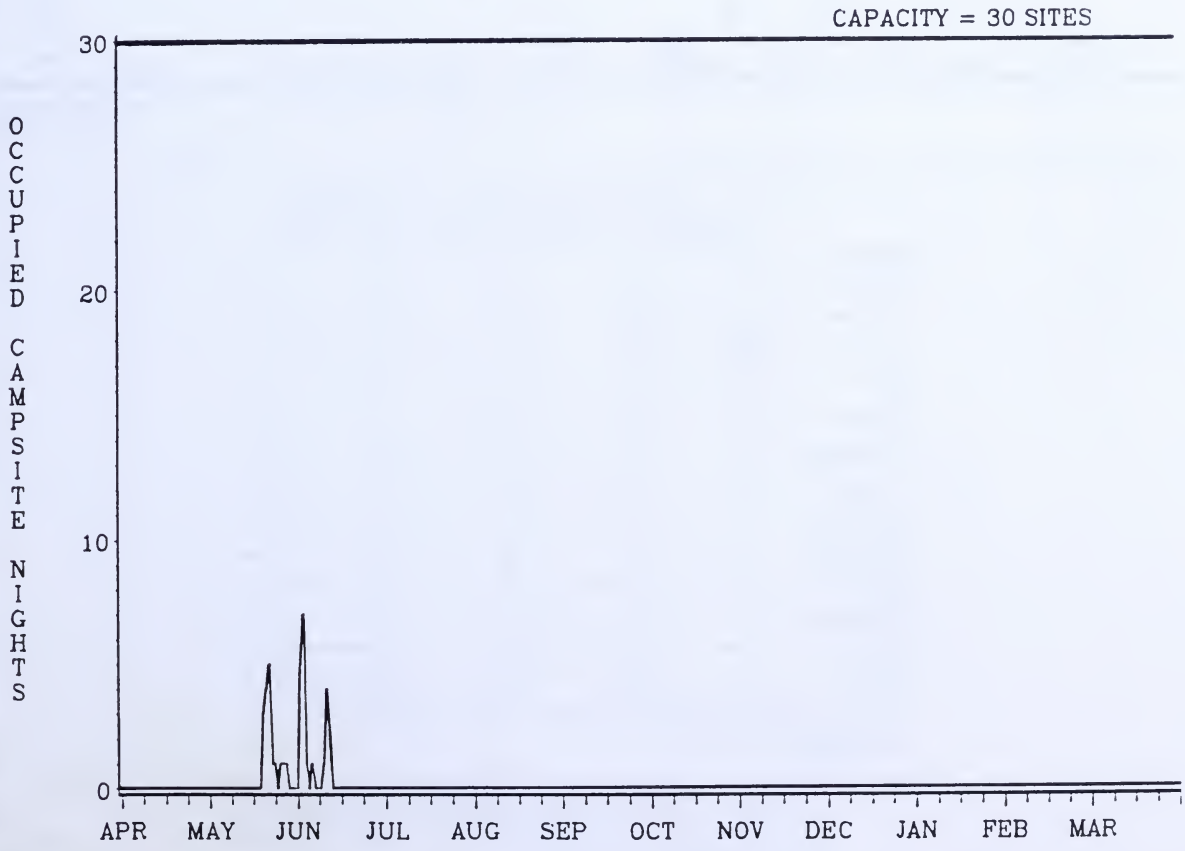

SOUTHERN REGION
MCKENZIE CROSSING RECREATION AREA
1988 / 1989 FISCAL YEAR

CAMPGROUND OCCUPANCY DATA

CAPACITY= 30 SITES

	SITE NIGHTS	AVG DAILY % OCCUPANCY			NUMBER OF NIGHTS AT % OCCUPANCY							OVERFLOW	
	AVAILABLE	WKDAY	WKEND	TOTAL	0	1-24	25-49	50-74	75-99	100	100+	UNIT NIGHTS	
MONTH													
APRIL	900	0	0	0	30	0	0	0	0	0	0		1 22
MAY	930	0	5	2	23	8	0	0	0	0	0		1 22
JUNE	360	3	11	6	23	7	0	0	0	0	0		13
JULY	0	0	0	0	31	0	0	0	0	0	0		91
AUGUST	0	0	0	0	31	0	0	0	0	0	0		91
SEPTEMBER	0	0	0	0	30	0	0	0	0	0	0		91
OCTOBER	0	0	0	0	31	0	0	0	0	0	0		91
NOVEMBER	0	0	0	0	30	0	0	0	0	0	0		91
DECEMBER	0	0	0	0	31	0	0	0	0	0	0		91
JANUARY	0	0	0	0	31	0	0	0	0	0	0		91
FEBRUARY	0	0	0	0	28	0	0	0	0	0	0		91
MARCH	0	0	0	0	31	0	0	0	0	0	0		91
TOTAL	2190	0	1	1	350	15	0	0	0	0	0		

Factors influencing reported use:
1 REPORTED USE BASED UPON ESTIMATES
22 INFREQUENT PATROLS
13 DATA DOES NOT INCLUDE NON-COMPLYING PARTIES
91 DIVESTED

DAY USE

	DAY USE PARTY VISITS			INDIVID	
	WEEKDAYS	WEEKENDS	TOTAL	DAY USERS	
MONTH					
APRIL	0	0	0	0	75
MAY	5	5	10	25	
JUNE	5	5	10	25	
JULY	0	0	0	0	91
AUGUST	0	0	0	0	91
SEPTEMBER	0	0	0	0	91
OCTOBER	0	0	0	0	91
NOVEMBER	0	0	0	0	91
DECEMBER	0	0	0	0	91
JANUARY	0	0	0	0	91
FEBRUARY	0	0	0	0	91
MARCH	0	0	0	0	91
TOTAL	10	10	20	50	

Factors influencing reported use:
75 DATA NOT AVAILABLE
91 DIVESTED

Note: - Beginning in October 1988, Day Use Party Visit figures for most Provincial Recreation Areas are based upon automatic traffic counter readings. Day use estimates from April through to September 1988, represent minimum estimates based upon a pre-determined relationship between camping and day use.

HISTORICAL COMPARISON

SOUTHERN REGION
MCKENZIE CROSSING RECREATION AREA
1988 / 1989 FISCAL YEAR

	SUM					
	1984/85 (63)	1985/86 (63)	1986/87 (63)	1987/88 (82)	1988/89 (91)	% CHANGE FROM LAST YEAR
TYPE OF USE						
OCCUPIED CAMPSITE NIGHTS				340	38	-89
DAY USE PARTY VISITS				65	20	-69

Factors influencing reported use:
63 STATS NOT REPORTED-INCOMPATIBLE COLLECTION METHOD.
82 DATA FOR ONE PEAK SEASON MONTH NOT AVAILABLE
91 DIVESTED

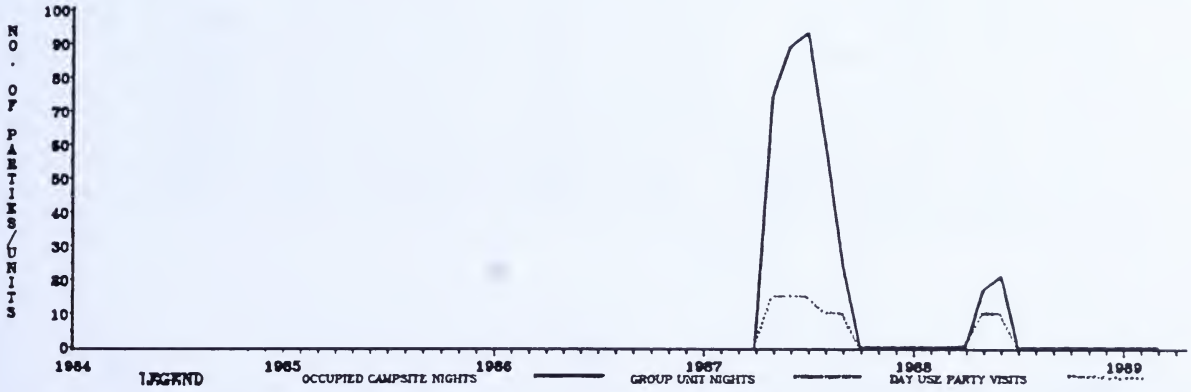

CAMPING USE

SOUTHERN REGION
SCANDIA RECREATION AREA
1988 / 1989 FISCAL YEAR

	OCCUPIED CAMPSITE NIGHTS			ACCOM.	INDIVIDUAL	UNITS
	WEEKDAYS	WEEKENDS	TOTAL	UNIT NIGHTS	CAMPER NIGHTS	TURNED AWAY
MONTH						
APRIL	0	0	0	0	0	
MAY	2	0	2	2	5	
JUNE	5	0	5	5	13	
JULY	4	3	7	7	20	
AUGUST	6	1	7	7	19	
SEPTEMBER	0	0	0	0	0	
OCTOBER	24	7	31	31	85	
NOVEMBER	1	6	7	7	22	
DECEMBER	0	0	0	0	0	
JANUARY	0	0	0	0	0	
FEBRUARY	0	0	0	0	0	
MARCH	0	0	0	0	0	
TOTAL	42	17	59	59	165	

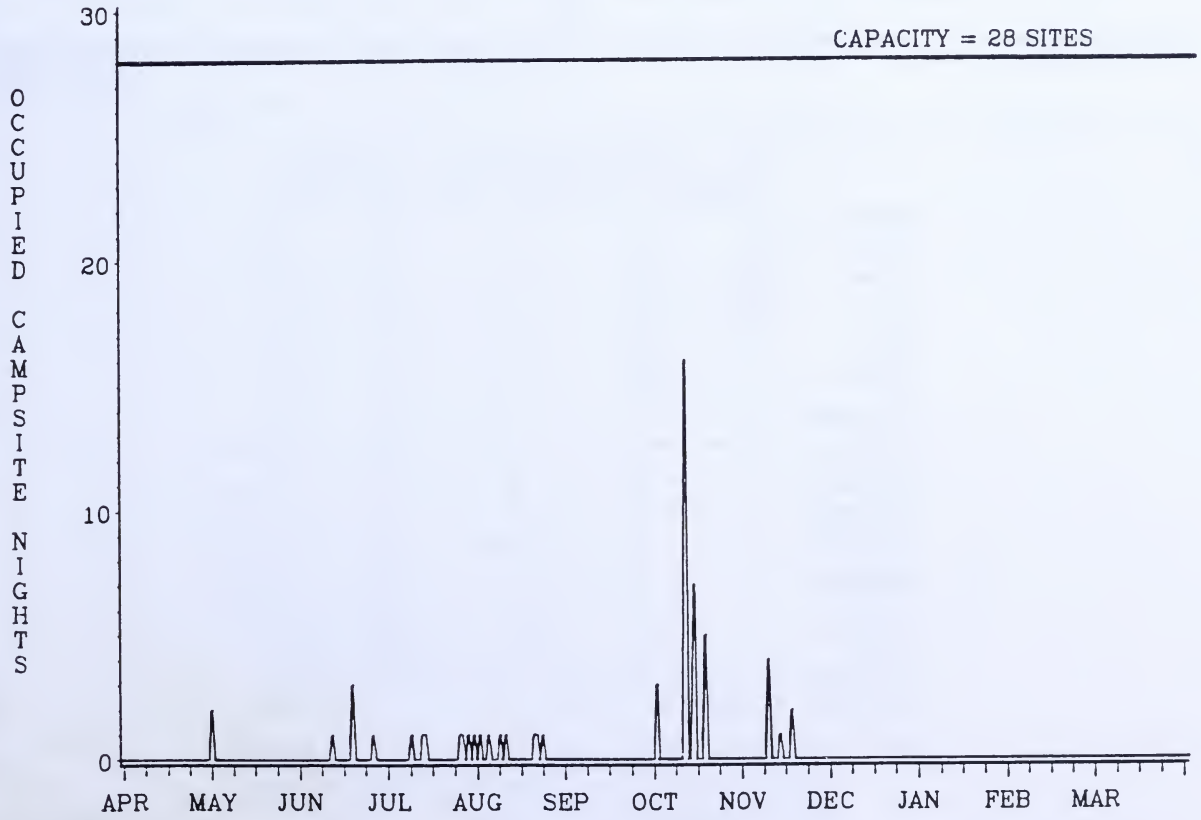

SOUTHERN REGION
SCANDIA RECREATION AREA
1988 / 1989 FISCAL YEAR

CAMPGROUND OCCUPANCY DATA

CAPACITY= 28 SITES

	SITE NIGHTS	AVG DAILY % OCCUPANCY			NUMBER OF NIGHTS AT % OCCUPANCY							OVERFLOW	
	AVAILABLE	WKDAY	WKEND	TOTAL	0	1-24	25-49	50-74	75-99	100	100+	UNIT NIGHTS	
MONTH													
APRIL	840	0	0	0	30	0	0	0	0	0	0		1 22
MAY	868	0	0	0	30	1	0	0	0	0	0		1 22
JUNE	840	1	0	1	27	3	0	0	0	0	0		1 22
JULY	868	1	1	1	24	7	0	0	0	0	0		1 22
AUGUST	868	1	0	1	24	7	0	0	0	0	0		1 22
SEPTEMBER	840	0	0	0	30	0	0	0	0	0	0		1 22
OCTOBER	868	4	2	4	27	2	1	1	0	0	0		1 22
NOVEMBER	840	0	2	1	27	3	0	0	0	0	0		1 22
DECEMBER	868	0	0	0	31	0	0	0	0	0	0		1 22
JANUARY	868	0	0	0	31	0	0	0	0	0	0		1 22
FEBRUARY	784	0	0	0	28	0	0	0	0	0	0		1 22
MARCH	868	0	0	0	31	0	0	0	0	0	0		1 22
TOTAL	10220	1	1	1	340	23	1	1	0	0	0		

Factors influencing reported use:
1 REPORTED USE BASED UPON ESTIMATES
22 INFREQUENT PATROLS

DAY USE

	DAY USE PARTY VISITS			INDIVID	
	WEEKDAYS	WEEKENDS	TOTAL	DAY USERS	
MONTH					
APRIL	0	0	0	0	75
MAY	10	0	10	28	
JUNE	25	0	25	70	
JULY	25	10	35	98	
AUGUST	25	5	30	84	
SEPTEMBER	0	0	0	0	
OCTOBER	0	0	0	0	75 87
NOVEMBER	0	0	0	0	75 87
DECEMBER	0	0	0	0	75 87
JANUARY	0	0	0	0	75 87
FEBRUARY	0	0	0	0	75 87
MARCH	0	0	0	0	75 87
TOTAL	85	15	100	280	

Factors influencing reported use:
75 DATA NOT AVAILABLE
87 NO TRAFFIC COUNTER IN OPERATION

Note: - Beginning in October 1988, Day Use Party Visit figures for most Provincial Recreation Areas are based upon automatic traffic counter readings. Day use estimates from April through to September 1988, represent minimum estimates based upon a pre-determined relationship between camping and day use.

HISTORICAL COMPARISON

SOUTHERN REGION
SCANDIA RECREATION AREA
1988 / 1989 FISCAL YEAR

	SUM					
	1984/85 (63)	1985/86 (63)	1986/87 (63)	1987/88	1988/89 (82)	% CHANGE FROM LAST YEAR
TYPE OF USE						
OCCUPIED CAMPSITE NIGHTS				242	59	-76
DAY USE PARTY VISITS				520	100	-81

Factors influencing reported use:
63 STATS NOT REPORTED-INCOMPATIBLE COLLECTION METHOD.
82 DATA FOR ONE PEAK SEASON MONTH NOT AVAILABLE

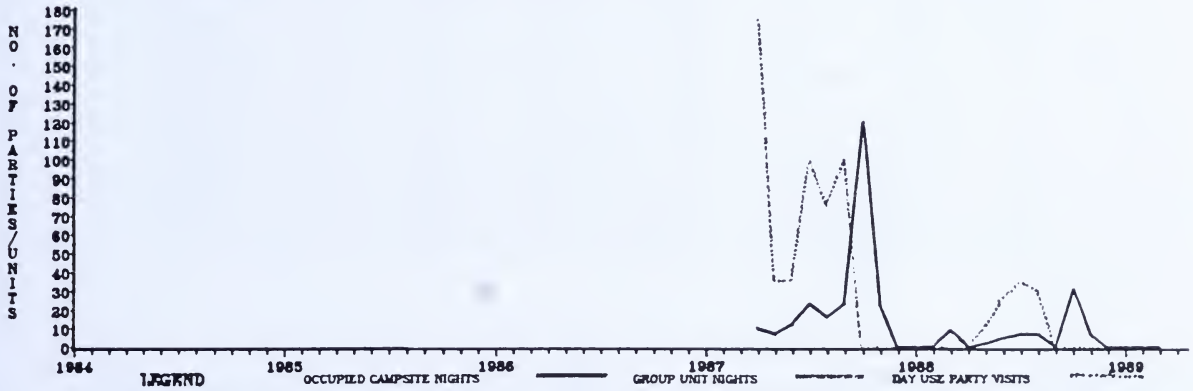

CAMPING USE

SOUTHERN REGION
TOLMAN BRIDGE RECREATION AREA
1988 / 1989 FISCAL YEAR

	OCCUPIED CAMPSITE NIGHTS			ACCOM.	INDIVIDUAL	UNITS
	WEEKDAYS	WEEKENDS	TOTAL	UNIT NIGHTS	CAMPER NIGHTS	TURNED AWAY
MONTH						
APRIL	0	0	0	0	0	
MAY	22	34	56	59	203	
JUNE	35	102	137	145	500	
JULY	56	133	189	201	688	
AUGUST	76	60	136	144	488	
SEPTEMBER	5	68	73	78	269	
OCTOBER	2	12	14	14	51	
NOVEMBER	0	0	0	0	0	
DECEMBER	0	0	0	0	0	
JANUARY	0	0	0	0	0	
FEBRUARY	0	0	0	0	0	
MARCH	0	0	0	0	0	
TOTAL	196	409	605	642	2199	

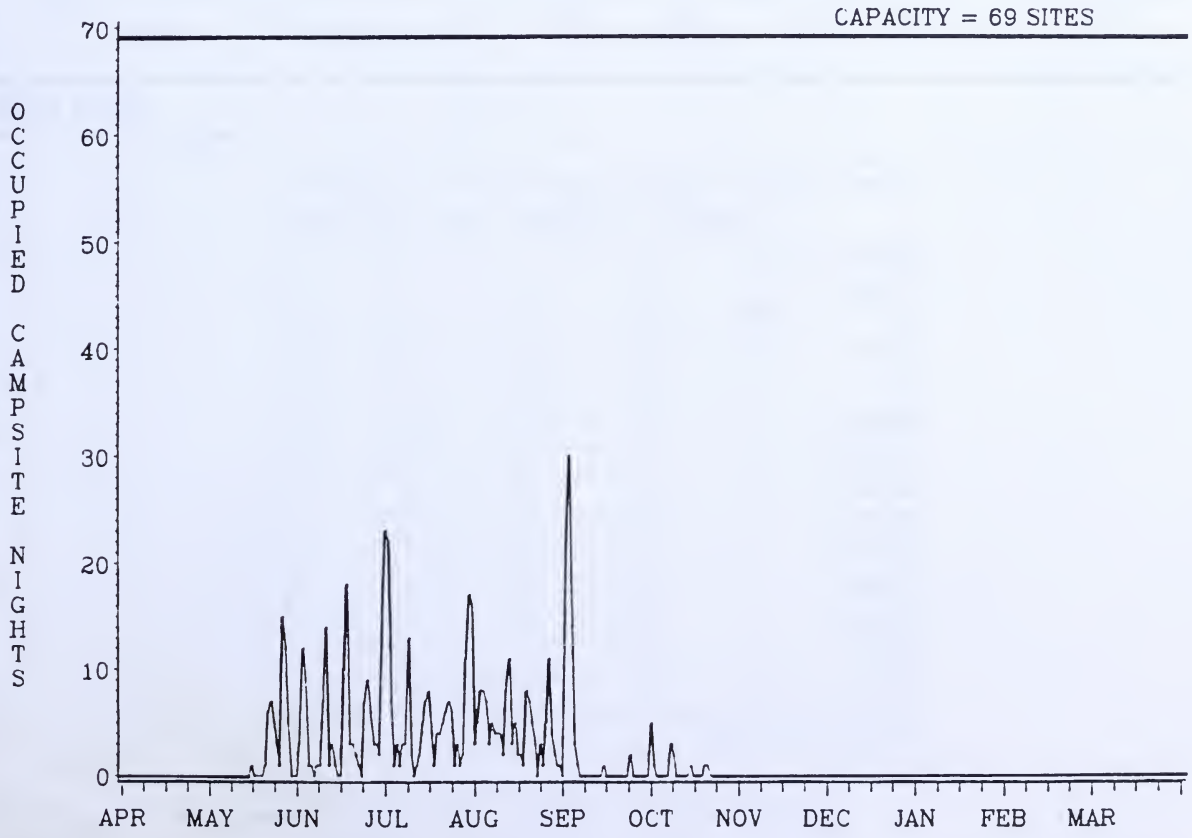

SOUTHERN REGION
TOLMAN BRIDGE RECREATION AREA
1988 / 1989 FISCAL YEAR

CAMPGROUND OCCUPANCY DATA

CAPACITY= 69 SITES

	SITE NIGHTS	AVG DAILY % OCCUPANCY			NUMBER OF NIGHTS AT % OCCUPANCY							OVERFLOW	
	AVAILABLE	WKDAY	WKEND	TOTAL	0	1-24	25-49	50-74	75-99	100	100+	UNIT NIGHTS	
MONTH													
APRIL	2070	0	0	0	30	0	0	0	0	0	0		1 22
MAY	2139	1	5	3	21	10	0	0	0	0	0		1 22
JUNE	2070	2	16	7	5	24	1	0	0	0	0		13
JULY	2139	4	18	9	1	28	2	0	0	0	0		13
AUGUST	2139	5	11	6	1	30	0	0	0	0	0		
SEPTEMBER	2070	0	10	4	23	5	2	0	0	0	0		
OCTOBER	2139	0	2	1	24	7	0	0	0	0	0		1 22
NOVEMBER	2070	0	0	0	30	0	0	0	0	0	0		1 22
DECEMBER	2139	0	0	0	31	0	0	0	0	0	0		1 22
JANUARY	2139	0	0	0	31	0	0	0	0	0	0		1 22
FEBRUARY	1932	0	0	0	28	0	0	0	0	0	0		1 22
MARCH	2139	0	0	0	31	0	0	0	0	0	0		1 22
TOTAL	25185	1	5	2	256	104	5	0	0	0	0		

Factors influencing reported use:
1 REPORTED USE BASED UPON ESTIMATES
22 INFREQUENT PATROLS
13 DATA DOES NOT INCLUDE NON-COMPLYING PARTIES

DAY USE

	DAY USE PARTY VISITS			INDIVID	
	WEEKDAYS	WEEKENDS	TOTAL	DAY USERS	
MONTH					
APRIL	0	0	0	0	75
MAY	5	5	10	25	
JUNE	5	10	15	38	
JULY	10	10	20	50	
AUGUST	15	5	20	50	
SEPTEMBER	5	5	10	25	
OCTOBER	0	0	0	0	75 87
NOVEMBER	0	0	0	0	75 87
DECEMBER	0	0	0	0	75 87
JANUARY	0	0	0	0	75 87
FEBRUARY	0	0	0	0	75 87
MARCH	0	0	0	0	75 87
TOTAL	40	35	75	188	

Factors influencing reported use:
75 DATA NOT AVAILABLE
87 NO TRAFFIC COUNTER IN OPERATION

Note: - Beginning in October 1988, Day Use Party Visit figures for most Provincial Recreation Areas are based upon automatic traffic counter readings. Day use estimates from April through to September 1988, represent minimum estimates based upon a pre-determined relationship between camping and day use.

HISTORICAL COMPARISON

SOUTHERN REGION
TOLMAN BRIDGE RECREATION AREA
1988 / 1989 FISCAL YEAR

	SUM					
	1984/85 (63)	1985/86 (63)	1986/87 (63)	1987/88 (82)	1988/89 (82)	% CHANGE FROM LAST YEAR
TYPE OF USE						
OCCUPIED CAMPSITE NIGHTS				900	605	-33
DAY USE PARTY VISITS				100	75	-25

Factors influencing reported use:
63 STATS NOT REPORTED-INCOMPATIBLE COLLECTION METHOD.
82 DATA FOR ONE PEAK SEASON MONTH NOT AVAILABLE

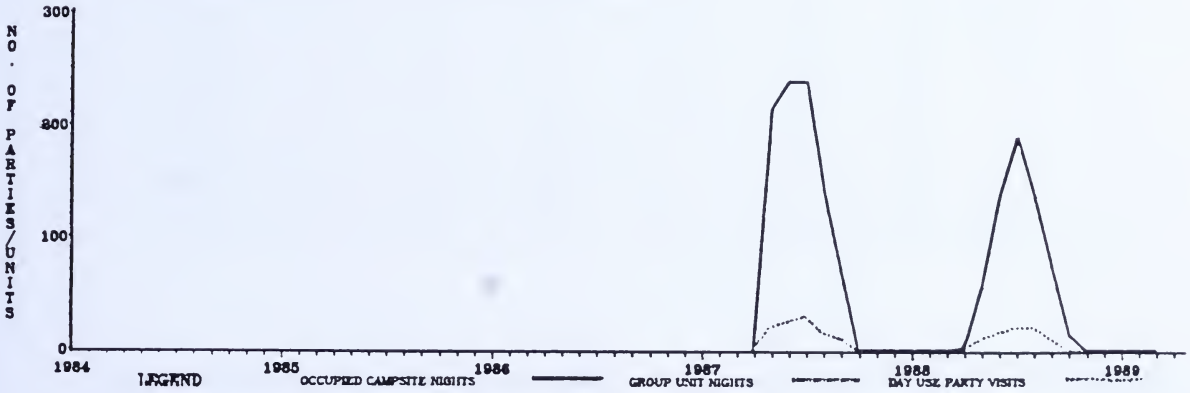

CAMPING USE

SOUTHERN REGION
YARROW CREEK RECREATION AREA
1988 / 1989 FISCAL YEAR

	OCCUPIED CAMPSITE NIGHTS			ACCOM.	INDIVIDUAL	UNITS
	WEEKDAYS	WEEKENDS	TOTAL	UNIT NIGHTS	CAMPER NIGHTS	TURNED AWAY
MONTH						
APRIL	0	0	0	0	0	
MAY	1	0	1	1	3	
JUNE	4	0	4	4	10	
JULY	9	13	22	22	49	
AUGUST	9	3	12	12	29	
SEPTEMBER	3	1	4	4	10	
OCTOBER	0	0	0	0	0	
NOVEMBER	0	0	0	0	0	
DECEMBER	0	0	0	0	0	
JANUARY	0	0	0	0	0	
FEBRUARY	0	0	0	0	0	
MARCH	0	0	0	0	0	1
TOTAL	26	17	43	43	99	1

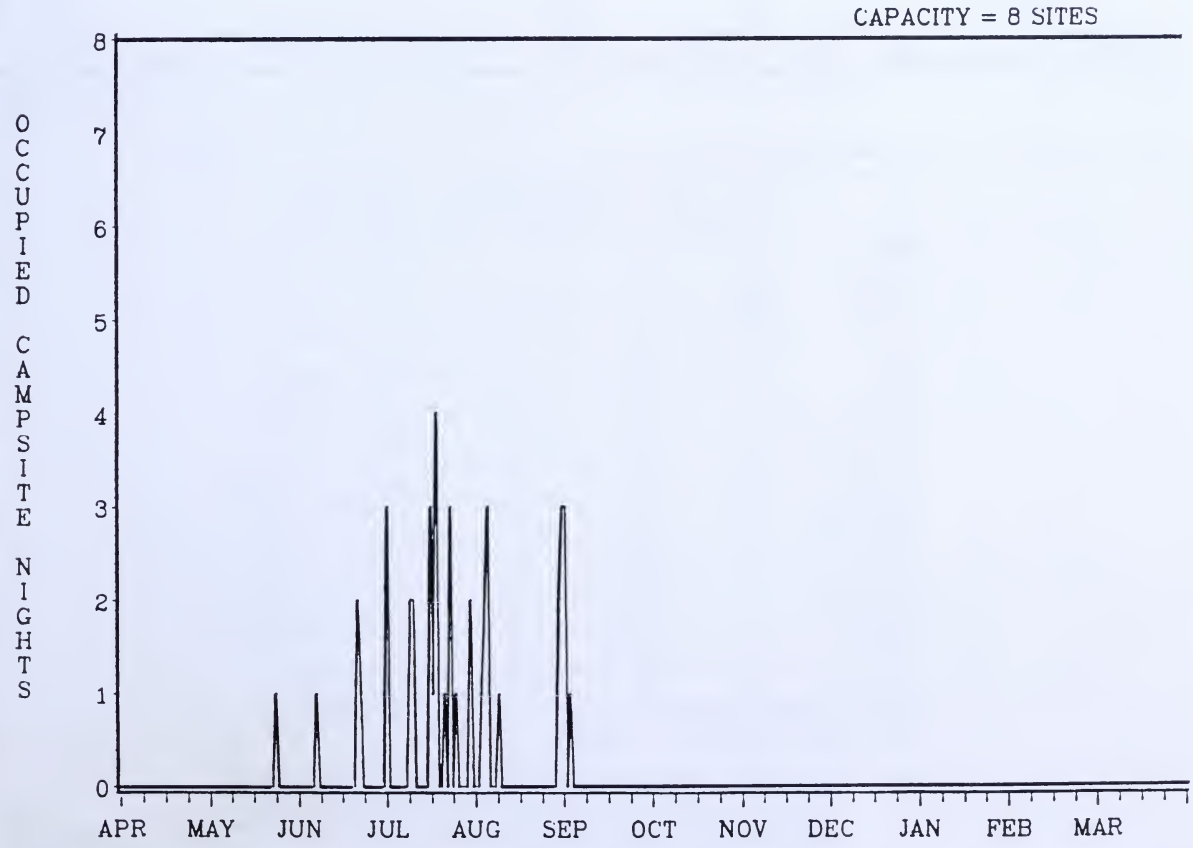

SOUTHERN REGION
YARROW CREEK RECREATION AREA
1988 / 1989 FISCAL YEAR

CAMPGROUND OCCUPANCY DATA

CAPACITY= 8 SITES

	SITE NIGHTS	AVG DAILY % OCCUPANCY			NUMBER OF NIGHTS AT % OCCUPANCY							OVERFLOW	
	AVAILABLE	WKDAY	WKEND	TOTAL	0	1-24	25-49	50-74	75-99	100	100+	UNIT NIGHTS	
MONTH													
APRIL	240	0	0	0	30	0	0	0	0	0	0		1 22
MAY	248	1	0	0	30	1	0	0	0	0	0		1 22
JUNE	240	2	0	2	27	2	1	0	0	0	0		
JULY	248	6	15	9	21	3	6	1	0	0	0		
AUGUST	248	5	5	5	25	2	4	0	0	0	0		
SEPTEMBER	240	2	1	2	28	1	1	0	0	0	0		
OCTOBER	248	0	0	0	31	0	0	0	0	0	0		1 22
NOVEMBER	240	0	0	0	30	0	0	0	0	0	0		1 22
DECEMBER	248	0	0	0	31	0	0	0	0	0	0		1 22
JANUARY	248	0	0	0	31	0	0	0	0	0	0		1 22
FEBRUARY	224	0	0	0	28	0	0	0	0	0	0		1 22
MARCH	248	0	0	0	31	0	0	0	0	0	0		1 22
TOTAL	2920	1	2	1	343	9	12	1	0	0	0		

Factors influencing reported use:
1 REPORTED USE BASED UPON ESTIMATES
22 INFREQUENT PATROLS

DAY USE

	DAY USE PARTY VISITS			INDIVID	
	WEEKDAYS	WEEKENDS	TOTAL	DAY USERS	
MONTH					
APRIL	0	0	0	0	75
MAY	5	0	5	14	
JUNE	5	0	5	14	
JULY	15	10	25	70	
AUGUST	15	5	20	56	
SEPTEMBER	5	5	10	28	
OCTOBER	0	0	0	0	75 87
NOVEMBER	0	0	0	0	75 87
DECEMBER	0	0	0	0	75 87
JANUARY	0	0	0	0	75 87
FEBRUARY	0	0	0	0	75 87
MARCH	0	0	0	0	75 87
TOTAL	45	20	65	182	

Factors influencing reported use:
75 DATA NOT AVAILABLE
87 NO TRAFFIC COUNTER IN OPERATION

Note: - Beginning in October 1988, Day Use Party Visit figures for most Provincial Recreation Areas are based upon automatic traffic counter readings. Day use estimates from April through to September 1988, represent minimum estimates based upon a pre-determined relationship between camping and day use.

HISTORICAL COMPARISON

SOUTHERN REGION
YARROW CREEK RECREATION AREA
1988 / 1989 FISCAL YEAR

	SUM					
	1984/85 (63)	1985/86 (63)	1986/87 (63)	1987/88 (83)	1988/89 (82)	% CHANGE FROM LAST YEAR
TYPE OF USE						
OCCUPIED CAMPSITE NIGHTS				98	43	-56
DAY USE PARTY VISITS				245	65	-73

Factors influencing reported use:
63 STATS NOT REPORTED-INCOMPATIBLE COLLECTION METHOD.
83 DATA FOR TWO PEAK SEASON MONTHS NOT AVAILABLE
82 DATA FOR ONE PEAK SEASON MONTH NOT AVAILABLE

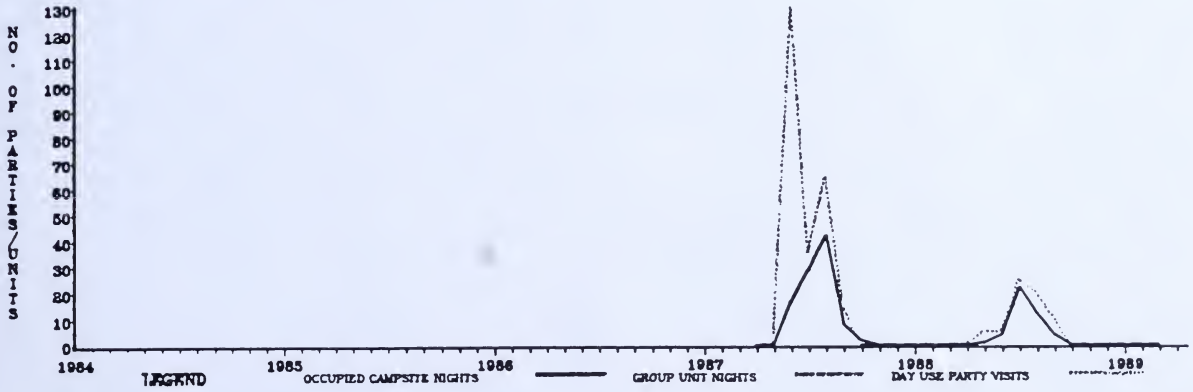

WEST CENTRAL REGION

REGIONAL SUMMARY
West Central Region

CAMPING USE

WEST CENTRAL REGION
1988 / 1989 FISCAL YEAR

	OCCUPIED CAMPSITE NIGHTS			ACCOM.	INDIVIDUAL	UNITS
	WEEKDAYS	WEEKENDS	TOTAL	UNIT NIGHTS	CAMPER NIGHTS	TURNED AWAY
MONTH						
APRIL	156	622	778	802	2534	
MAY	1864	7851	9715	9971	31496	351
JUNE	4023	9903	13926	14289	45768	242
JULY	14715	19243	33958	34597	112414	379
AUGUST	12482	9152	21634	22060	71900	2080
SEPTEMBER	1385	6041	7426	7589	24278	102
OCTOBER	148	604	752	752	2167	1
NOVEMBER	52	135	187	187	591	
DECEMBER	12	16	28	28	84	3
JANUARY	4	22	26	26	84	2
FEBRUARY	12	18	30	30	96	4
MARCH	9	51	60	60	178	
TOTAL	34862	53658	88520	90391	291591	3164

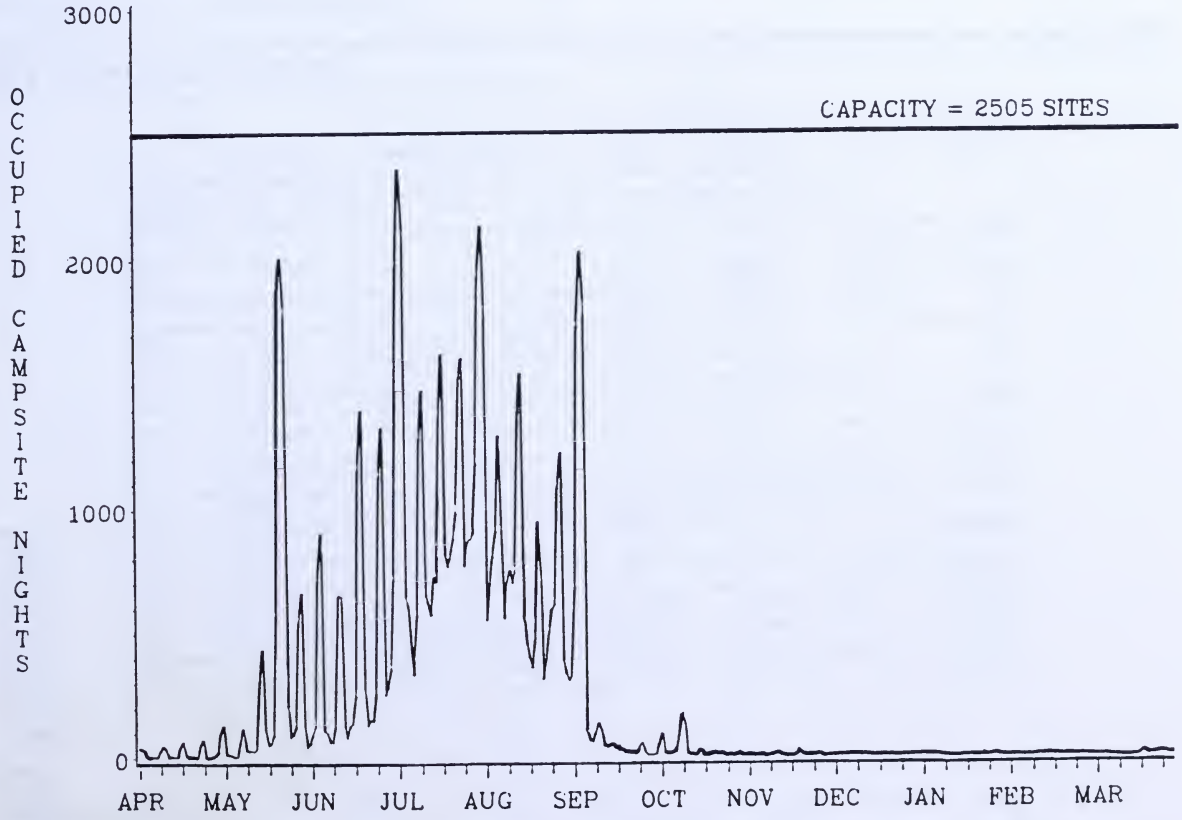

WEST CENTRAL REGION
1988 / 1989 FISCAL YEAR

CAMPGROUND OCCUPANCY DATA

CAPACITY= 2505 SITES

	SITE NIGHTS	AVG DAILY % OCCUPANCY			NUMBER OF NIGHTS AT % OCCUPANCY							OVERFLOW
	AVAILABLE	WKDAY	WKEND	TOTAL	0	1-24	25-49	50-74	75-99	100	100+	UNIT NIGHTS
MONTH												
APRIL	51051	0	4	2	1	29	0	0	0	0	0	
MAY	59379	5	44	16	0	25	3	0	3	0	0	91
JUNE	66566	9	49	21	0	20	5	4	1	0	0	60
JULY	77655	29	70	44	0	6	14	7	4	0	0	275
AUGUST	74955	22	47	29	0	14	13	4	0	0	0	50
SEPTEMBER	53986	4	33	14	0	26	1	0	3	0	0	66
OCTOBER	31803	1	6	2	1	30	0	0	0	0	0	
NOVEMBER	30180	0	1	1	3	27	0	0	0	0	0	
DECEMBER	28586	0	0	0	16	15	0	0	0	0	0	
JANUARY	24056	0	0	0	18	13	0	0	0	0	0	
FEBRUARY	21728	0	0	0	11	17	0	0	0	0	0	
MARCH	24056	0	1	0	19	12	0	0	0	0	0	
TOTAL	544001	6	21	11	69	234	36	15	11	0	0	542

Factors influencing reported use:
50 ESTIMATES UNAVAILABLE FOR SOME AREAS

50

GROUP CAMPING USE

	GROUP UNIT NIGHTS			INDIVIDUAL	OCCUPANCY	
	WEEKDAYS	WEEKENDS	TOTAL	CAMPER NIGHTS	AREA NITES AVAILABLE	AREA NITES OCCUPIED
MONTH						
APRIL	0	16	16	48	210	3
MAY	48	329	377	1326	372	48
JUNE	190	705	895	3086	390	98
JULY	217	617	834	2734	374	107
AUGUST	144	493	637	1982	372	70
SEPTEMBER	11	277	288	937	360	32
OCTOBER	0	7	7	0	289	2
NOVEMBER	0	30	30	0	120	2
DECEMBER	0	0	0	0	124	0
JANUARY	0	0	0	0	124	0
FEBRUARY	0	40	40	0	112	2
MARCH	0	0	0	0	124	0
TOTAL	610	2514	3124	10113	2971	364

DAY USE

WEST CENTRAL REGION
1988 / 1989 FISCAL YEAR

	DAY USE PARTY VISITS			INDIVID
	WEEKDAYS	WEEKENDS	TOTAL	DAY USERS
MONTH				
APRIL	44575	36730	81305	178691
MAY	56860	59915	116775	273578
JUNE	71625	50675	122300	292653
JULY	76180	69840	146020	382495
AUGUST	74650	34500	109150	273138
SEPTEMBER	39790	40645	80435	194067
OCTOBER	30775	36975	67750	137640
NOVEMBER	17770	13800	31570	63245
DECEMBER	17725	16725	34450	69505
JANUARY	16350	20675	37025	75422
FEBRUARY	15050	13175	28225	56395
MARCH	23450	16900	40350	80045
TOTAL	484800	410555	895355	2076876

HISTORICAL COMPARISON

	SUM					
	1984/85	1985/86	1986/87	1987/88	1988/89	% CHANGE FROM LAST YEAR
TYPE OF USE						
OCCUPIED CAMPSITE NIGHTS	91503	92671	92812	79737	88518	11
GROUP UNIT NIGHTS			1772	2165	3124	44
DAY USE PARTY VISITS	N/A	N/A	757491	871670	895355	3

Note: - The above Occupied Campsite Night figures, prior to and including 1986, do not include Provincial Recreation use due to the incompatability of collection methodologies.

- A system to calculate Group Unit Night figures was introduced in 1986.

- The above 1988/89 Day Use Party Visit figures are affected by both the phased implementation of a new collection methodology based upon automatic traffic counters at many Provincial Recreation Areas and an increase in the number of areas collecting off-season day use estimates.

- The 1986 Day Use Party Visit figure does not include Provincial Recreation Area visitation.

N/A - Day Use Party Visit figures prior to 1986 are not reported due to the phased implementation of a new collection methodology based upon traffic counters.

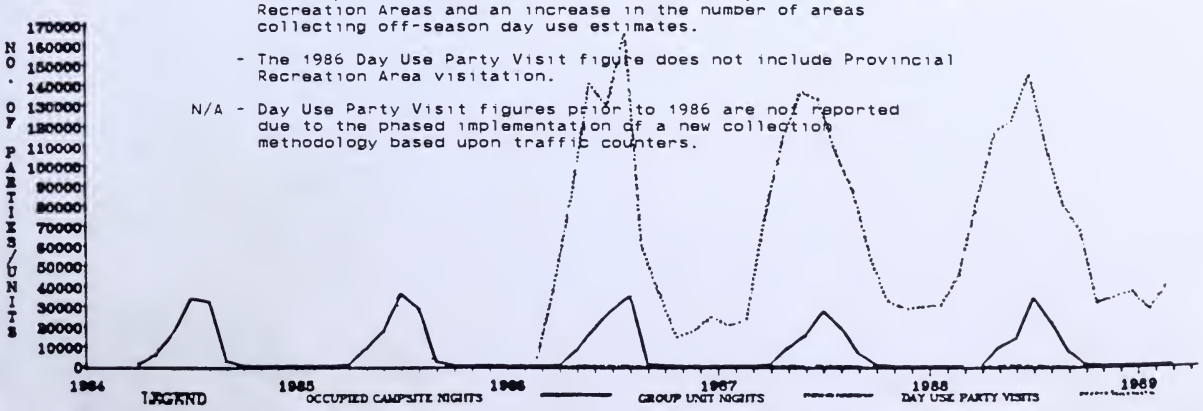

PROVINCIAL PARKS
West Central Region

CAMPING USE

WEST CENTRAL REGION
ASPEN BEACH PARK
1988 / 1989 FISCAL YEAR

	OCCUPIED CAMPSITE NIGHTS			ACCOM.	INDIVIDUAL	UNITS
	WEEKDAYS	WEEKENDS	TOTAL	UNIT NIGHTS	CAMPER NIGHTS	TURNED AWAY
MONTH						
APRIL	6	65	71	71	231	
MAY	234	941	1175	1175	3900	134
JUNE	536	1700	2236	2238	7525	
JULY	4024	5341	9365	9391	32373	175
AUGUST	2660	2220	4880	4894	17039	
SEPTEMBER	225	1366	1591	1598	5366	
OCTOBER	7	20	27	27	78	1
NOVEMBER	0	0	0	0	0	
DECEMBER	0	0	0	0	0	
JANUARY	0	0	0	0	0	
FEBRUARY	0	0	0	0	0	
MARCH	0	0	0	0	0	
TOTAL	7692	11653	19345	19393	66511	310

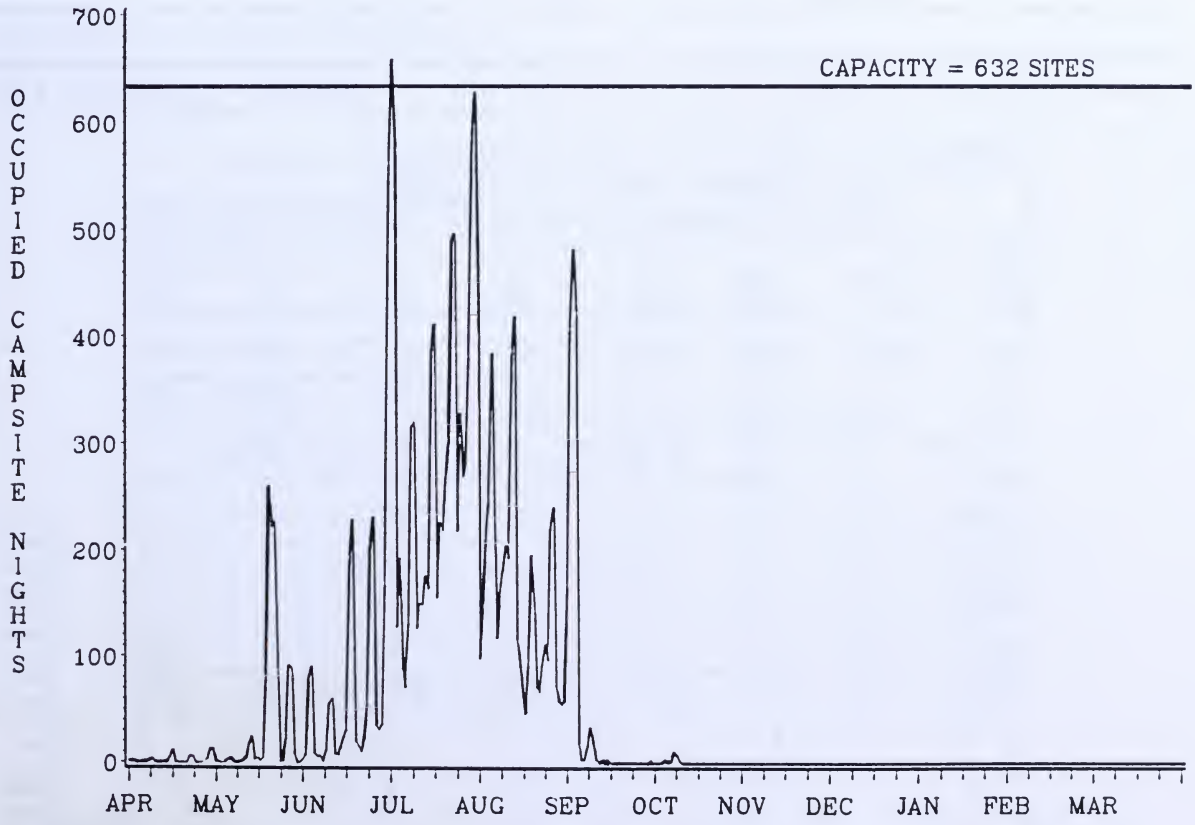

WEST CENTRAL REGION
ASPEN BEACH PARK
1988 / 1989 FISCAL YEAR

CAMPGROUND OCCUPANCY DATA

CAPACITY= 632 SITES

	SITE NIGHTS	AVG DAILY % OCCUPANCY			NUMBER OF NIGHTS AT % OCCUPANCY							OVERFLOW	
	AVAILABLE	WKDAY	WKEND	TOTAL	0	1-24	25-49	50-74	75-99	100	100+	UNIT NIGHTS	
MONTH													
APRIL	10500	0	2	1	16	14	0	0	0	0	0		52
MAY	10850	3	30	11	5	20	3	3	0	0	0		52
JUNE	10782	7	50	21	0	23	2	4	1	0	0		54 5
JULY	19592	32	77	48	0	8	10	6	6	0	1		
AUGUST	16892	21	50	29	0	17	11	3	0	0	0		52
SEPTEMBER	9948	3	40	16	9	17	1	0	3	0	0		52
OCTOBER	6200	0	1	0	23	8	0	0	0	0	0		
NOVEMBER	6000	0	0	0	30	0	0	0	0	0	0		
DECEMBER	3600	0	0	0	31	0	0	0	0	0	0		
JANUARY	0	0	0	0	31	0	0	0	0	0	0		
FEBRUARY	0	0	0	0	28	0	0	0	0	0	0		
MARCH	0	0	0	0	31	0	0	0	0	0	0		
TOTAL	94364	6	21	10	204	107	27	16	10	0	1		

Factors influencing reported use:
52 SOME AREAS UNDER CONSTRUCTION
54 DATA NOT AVAILABLE FOR SOME AREAS

GROUP CAMPING USE

	GROUP UNIT NIGHTS			INDIVIDUAL	OCCUPANCY	
	WEEKDAYS	WEEKENDS	TOTAL	CAMPER NIGHTS	AREA NITES AVAILABLE	AREA NITES OCCUPIED
MONTH						
APRIL	0	0	0	0	0	0
MAY	0	70	70	219	62	7
JUNE	0	94	94	301	60	10
JULY	30	174	204	655	62	18
AUGUST	2	181	183	597	62	17
SEPTEMBER	0	16	16	50	60	2
OCTOBER	0	7	7	22	10	2
NOVEMBER	0	0	0	0	0	0
DECEMBER	0	0	0	0	0	0
JANUARY	0	0	0	0	0	0
FEBRUARY	0	0	0	0	0	0
MARCH	0	0	0	0	0	0
TOTAL	32	542	574	1844	316	56

DAY USE

WEST CENTRAL REGION
ASPEN BEACH PARK
1988 / 1989 FISCAL YEAR

	DAY USE PARTY VISITS			INDIVID
	WEEKDAYS	WEEKENDS	TOTAL	DAY USERS
MONTH				
APRIL	500	600	1100	3290
MAY	1675	3200	4875	14472
JUNE	2975	2700	5675	17052
JULY	6350	6300	12650	37955
AUGUST	4500	2075	6575	19967
SEPTEMBER	925	1900	2825	8377
OCTOBER	525	1100	1625	3737
NOVEMBER	675	850	1525	3507
DECEMBER	550	500	1050	2415
JANUARY	75	225	300	690
FEBRUARY	100	350	450	1035
MARCH	225	450	675	1552
TOTAL	19075	20250	39325	114052

HISTORICAL COMPARISON

	SUM					
	1984/85	1985/86	1986/87	1987/88 (52)	1988/89 (52)	% CHANGE FROM LAST YEAR
TYPE OF USE						
OCCUPIED CAMPSITE NIGHTS	24173	20230	22603	13466	19345	44
GROUP UNIT NIGHTS			517	416	574	38
DAY USE PARTY VISITS		32053	39937	33300	39325	18

Factors influencing reported use:
52 SOME AREAS UNDER CONSTRUCTION

Note: - A system to calculate Group Unit Nights was introduced in 1986.

- Comparison does not include day use parties prior to completion of the Day Use Study (ie.1985).

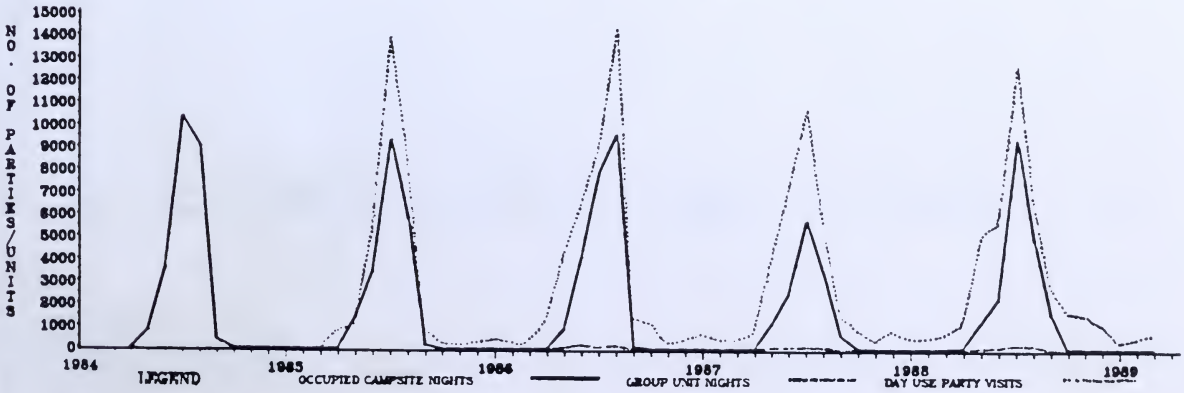

DAY USE

WEST CENTRAL REGION
BIG HILL SPRINGS PARK
1988 / 1989 FISCAL YEAR

	DAY USE PARTY VISITS			INDIVID	
	WEEKDAYS	WEEKENDS	TOTAL	DAY USERS	
MONTH					
APRIL	0	0	0	0	3
MAY	1300	1125	2425	6772	
JUNE	1375	1250	2625	7337	
JULY	1225	1375	2600	7295	
AUGUST	1275	675	1950	5400	
SEPTEMBER	850	775	1625	4542	
OCTOBER	625	1325	1950	4290	
NOVEMBER	0	650	650	1430	2
DECEMBER	0	625	625	1375	2
JANUARY	0	350	350	770	2
FEBRUARY	0	675	675	1485	2
MARCH	0	300	300	660	2
TOTAL	6650	9125	15775	41357	

Factors influencing reported use:
3 DAY USE AREA CLOSED
2 WEEKEND/WEEKDAY SPLIT UNAVAILABLE

HISTORICAL COMPARISON

	SUM					
	1984/85 (26)	1985/86	1986/87	1987/88	1988/89	% CHANGE FROM LAST YEAR
TYPE OF USE						
DAY USE PARTY VISITS		10031	11502	11175	15775	41

Factors influencing reported use:
26 DAY USE STUDY NOT DONE-NO CALIBRATION FACTORS

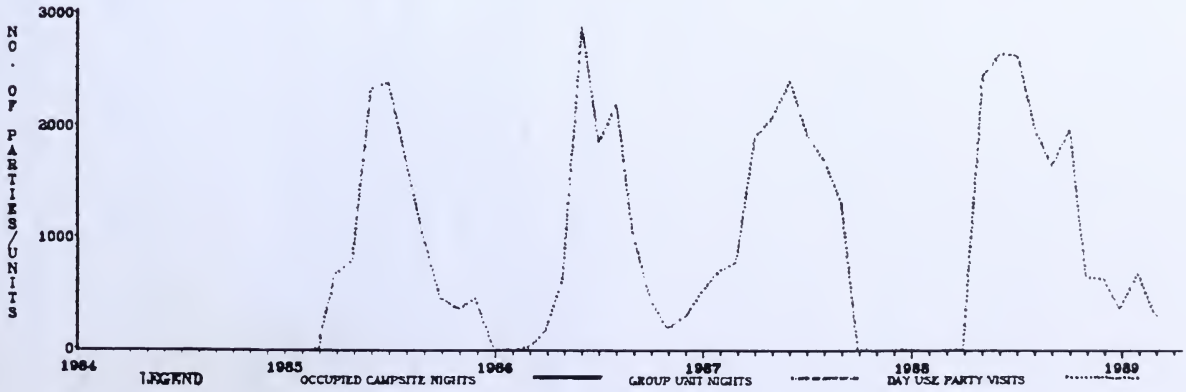

CAMPING USE

WEST CENTRAL REGION
BIG KNIFE PARK
1988 / 1989 FISCAL YEAR

	OCCUPIED CAMPSITE NIGHTS			ACCOM.	INDIVIDUAL	UNITS
	WEEKDAYS	WEEKENDS	TOTAL	UNIT NIGHTS	CAMPER NIGHTS	TURNED AWAY
MONTH						
APRIL	0	0	0	0	0	
MAY	110	271	381	383	1043	
JUNE	111	300	411	413	1139	
JULY	276	380	656	659	1895	
AUGUST	166	205	371	373	1059	
SEPTEMBER	31	183	214	215	549	
OCTOBER	0	0	0	0	0	
NOVEMBER	0	0	0	0	0	
DECEMBER	0	0	0	0	0	
JANUARY	0	0	0	0	0	
FEBRUARY	0	0	0	0	0	
MARCH	0	0	0	0	0	
TOTAL	694	1339	2033	2043	5684	

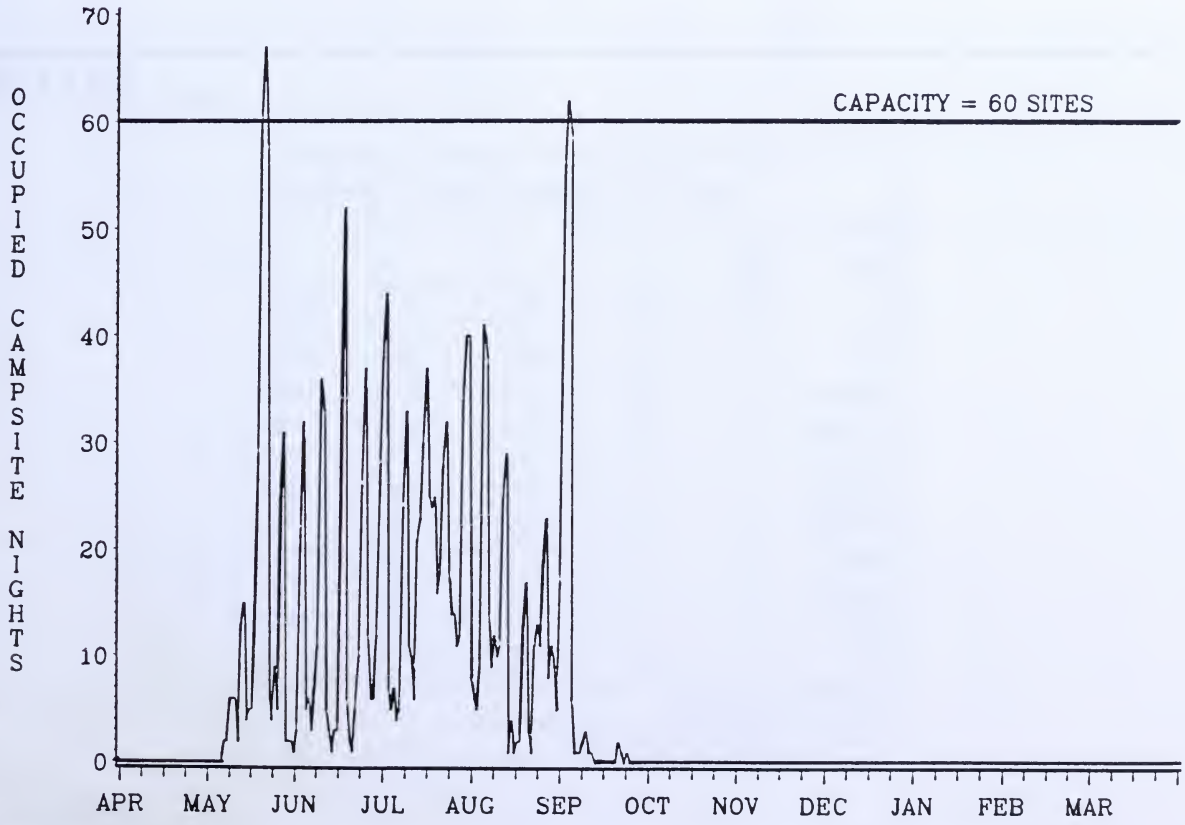

WEST CENTRAL REGION
BIG KNIFE PARK
1988 / 1989 FISCAL YEAR

CAMPGROUND OCCUPANCY DATA

CAPACITY= 60 SITES

	SITE NIGHTS	AVG DAILY % OCCUPANCY			NUMBER OF NIGHTS AT % OCCUPANCY							OVERFLOW
	AVAILABLE	WKDAY	WKEND	TOTAL	0	1-24	25-49	50-74	75-99	100	100+	UNIT NIGHTS
MONTH												
APRIL	1800	0	0	0	30	0	0	0	0	0	0	
MAY	1860	8	50	20	6	17	4	1	1	1	1	26
JUNE	1800	9	56	23	0	21	3	5	1	0	0	24
JULY	1860	23	58	35	0	12	10	9	0	0	0	6
AUGUST	1860	12	43	20	0	24	5	2	0	0	0	7
SEPTEMBER	1800	3	30	12	15	11	1	0	2	0	1	29
OCTOBER	0	0	0	0	31	0	0	0	0	0	0	
NOVEMBER	0	0	0	0	30	0	0	0	0	0	0	
DECEMBER	0	0	0	0	31	0	0	0	0	0	0	
JANUARY	0	0	0	0	31	0	0	0	0	0	0	
FEBRUARY	0	0	0	0	28	0	0	0	0	0	0	
MARCH	0	0	0	0	31	0	0	0	0	0	0	
TOTAL	10980	5	20	9	233	85	23	17	4	1	2	92

DAY USE

	DAY USE PARTY VISITS			INDIVID	
	WEEKDAYS	WEEKENDS	TOTAL	DAY USERS	
MONTH					
APRIL	0	0	0	0	75 87
MAY	350	450	800	2445	
JUNE	375	425	800	2442	
JULY	425	525	950	2902	
AUGUST	350	250	600	1825	
SEPTEMBER	125	175	300	917	
OCTOBER	0	0	0	0	75 88
NOVEMBER	0	200	200	600	2
DECEMBER	0	25	25	75	2
JANUARY	0	0	0	0	75 88
FEBRUARY	0	0	0	0	75 88
MARCH	0	75	75	225	2
TOTAL	1625	2125	3750	11432	

Factors influencing reported use:
75 DATA NOT AVAILABLE
87 NO TRAFFIC COUNTER IN OPERATION
88 TRAFFIC COUNTER MALFUNCTION
2 WEEKEND/WEEKDAY SPLIT UNAVAILABLE

HISTORICAL COMPARISON

WEST CENTRAL REGION
BIG KNIFE PARK
1988 / 1989 FISCAL YEAR

	SUM					
	1984/85	1985/86	1986/87	1987/88	1988/89	% CHANGE FROM LAST YEAR
TYPE OF USE						
OCCUPIED CAMPSITE NIGHTS	2053	2308	2314	2469	2033	-18
DAY USE PARTY VISITS	3842	5060	6392	4800	3750	-22

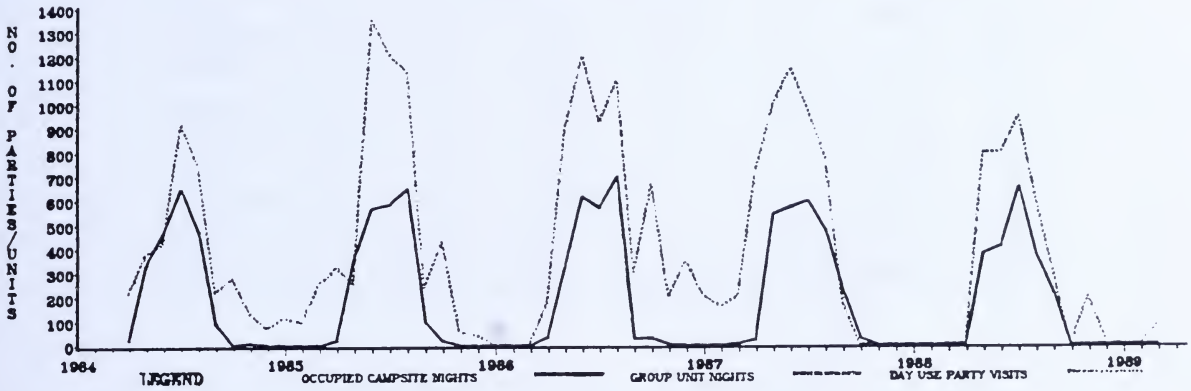

CAMPING USE

WEST CENTRAL REGION
CRIMSON LAKE PARK
1988 / 1989 FISCAL YEAR

	OCCUPIED CAMPSITE NIGHTS			ACCOM.	INDIVIDUAL	UNITS
	WEEKDAYS	WEEKENDS	TOTAL	UNIT NIGHTS	CAMPER NIGHTS	TURNED AWAY
MONTH						
APRIL	8	52	60	66	204	
MAY	165	744	909	950	3080	39
JUNE	527	1006	1533	1587	5171	18
JULY	2144	2026	4170	4259	13986	1
AUGUST	1767	1116	2883	2944	9647	
SEPTEMBER	205	630	835	861	2822	29
OCTOBER	14	35	49	49	137	
NOVEMBER	6	15	21	21	59	
DECEMBER	1	3	4	4	12	
JANUARY	0	0	0	0	0	
FEBRUARY	0	0	0	0	0	
MARCH	0	8	8	8	22	
TOTAL	4837	5635	10472	10749	35139	87

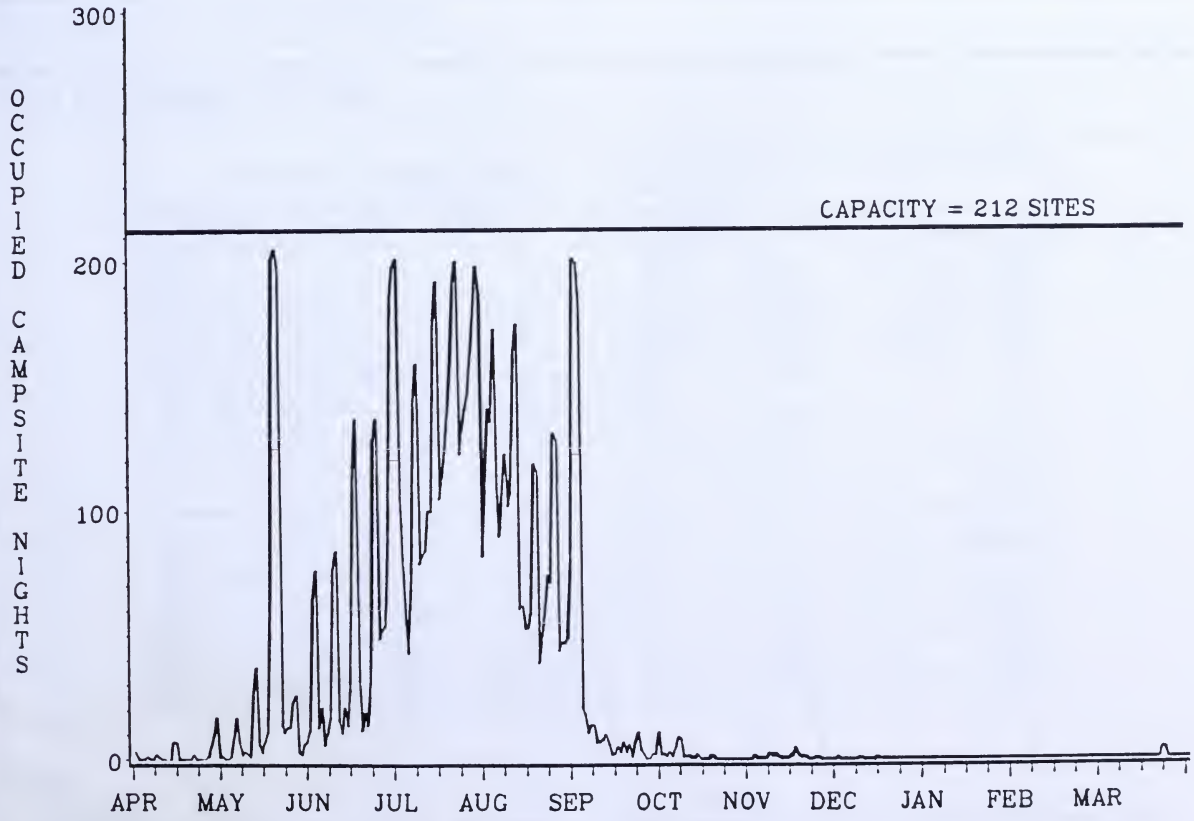

WEST CENTRAL REGION
CRIMSON LAKE PARK
1988 / 1989 FISCAL YEAR

CAMPGROUND OCCUPANCY DATA

CAPACITY= 212 SITES

	SITE NIGHTS	AVG DAILY % OCCUPANCY			NUMBER OF NIGHTS AT % OCCUPANCY							OVERFLOW
	AVAILABLE	WKDAY	WKEND	TOTAL	0	1-24	25-49	50-74	75-99	100	100+	UNIT NIGHTS
MONTH												
APRIL	6360	0	2	1	18	12	0	0	0	0	0	
MAY	6572	4	39	14	2	25	1	0	3	0	0	
JUNE	6360	12	53	24	0	19	6	4	1	0	0	
JULY	6572	51	87	63	0	1	10	8	12	0	0	
AUGUST	6572	36	66	44	0	6	11	11	3	0	0	
SEPTEMBER	5835	5	32	14	2	24	1	0	3	0	0	
OCTOBER	3038	1	4	2	15	16	0	0	0	0	0	
NOVEMBER	2940	0	2	1	16	14	0	0	0	0	0	
DECEMBER	3038	0	0	0	27	4	0	0	0	0	0	
JANUARY	3038	0	0	0	31	0	0	0	0	0	0	
FEBRUARY	2744	0	0	0	28	0	0	0	0	0	0	
MARCH	3038	0	1	0	29	2	0	0	0	0	0	
TOTAL	56107	9	24	14	168	123	29	23	22	0	0	

GROUP CAMPING USE

	GROUP UNIT NIGHTS			INDIVIDUAL	OCCUPANCY	
	WEEKDAYS	WEEKENDS	TOTAL	CAMPER NIGHTS	AREA NITES AVAILABLE	AREA NITES OCCUPIED
MONTH						
APRIL	0	0	0	0	0	0
MAY	25	38	63	221	31	10
JUNE	25	132	157	550	30	13
JULY	49	86	135	473	31	16
AUGUST	28	31	59	207	31	9
SEPTEMBER	0	27	27	95	30	3
OCTOBER	0	0	0	0	31	0
NOVEMBER	0	30	30	105	30	2
DECEMBER	0	0	0	0	31	0
JANUARY	0	0	0	0	31	0
FEBRUARY	0	40	40	140	28	2
MARCH	0	0	0	0	31	0
TOTAL	127	384	511	1789	335	55

DAY USE

WEST CENTRAL REGION
CRIMSON LAKE PARK
1988 / 1989 FISCAL YEAR

	DAY USE PARTY VISITS			INDIVID	
	WEEKDAYS	WEEKENDS	TOTAL	DAY USERS	
MONTH					
APRIL	200	575	775	2480	1 27
MAY	500	1350	1850	5920	1 27
JUNE	900	1200	2100	6720	1 27
JULY	1175	2100	3275	10480	1 27
AUGUST	1100	1125	2225	7120	1 27
SEPTEMBER	300	975	1275	4080	1 27
OCTOBER	325	500	825	1650	1 27
NOVEMBER	300	350	650	1300	1 27
DECEMBER	500	325	825	1650	1 27
JANUARY	225	1550	1775	3550	1 27
FEBRUARY	225	300	525	1050	1 27
MARCH	225	475	700	1400	1 27
TOTAL	5975	10825	16800	47400	

Factors influencing reported use:
1 REPORTED USE BASED UPON ESTIMATES
27 DAY USE CALIBRATION PROGRAM HAS TO BE RE-DONE

HISTORICAL COMPARISON

	SUM					
	1984/85 (26)	1985/86 (26)	1986/87	1987/88	1988/89 (27)	% CHANGE FROM LAST YEAR
TYPE OF USE						
OCCUPIED CAMPSITE NIGHTS	13168	14515	13581	11606	10472	-10
GROUP UNIT NIGHTS				406	511	26
DAY USE PARTY VISITS			12408	14650	16800	15

Factors influencing reported use:
26 DAY USE STUDY NOT DONE-NO CALIBRATION FACTORS
27 DAY USE CALIBRATION PROGRAM HAS TO BE RE-DONE

Note: - Group Use Area officially opened in 1987.

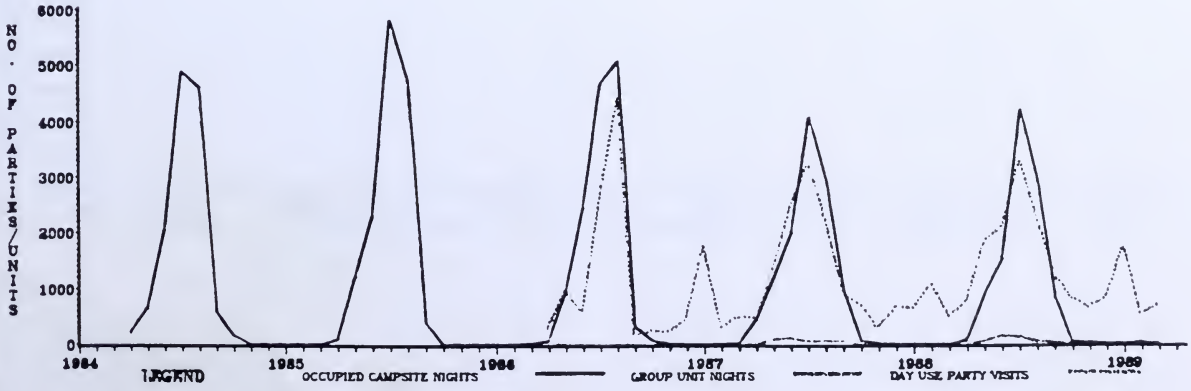

DAY USE

WEST CENTRAL REGION
FISH CREEK PARK
1988 / 1989 FISCAL YEAR

	DAY USE PARTY VISITS			INDIVID	
	WEEKDAYS	WEEKENDS	TOTAL	DAY USERS	
MONTH					
APRIL	40225	31550	71775	150727	
MAY	45950	41400	87350	183435	
JUNE	53100	33200	86300	181230	
JULY	45850	33525	79375	166687	
AUGUST	50025	17575	67600	141960	
SEPTEMBER	31300	24600	55900	117390	
OCTOBER	27050	27325	54375	103367	
NOVEMBER	14875	9500	24375	45237	54
DECEMBER	15200	9825	25025	46472	54
JANUARY	14525	13300	27825	52622	54
FEBRUARY	13000	9700	22700	42470	54
MARCH	20725	12550	33275	61587	54
TOTAL	371825	264050	635875	1293187	

Factors influencing reported use:
54 DATA NOT AVAILABLE FOR SOME AREAS

HISTORICAL COMPARISON

	SUM					
	1984/85 (26)	1985/86 (26)	1986/87	1987/88	1988/89	% CHANGE FROM LAST YEAR
TYPE OF USE						
DAY USE PARTY VISITS			527940	671850	635875	-5

Factors influencing reported use:
26 DAY USE STUDY NOT DONE-NO CALIBRATION FACTORS

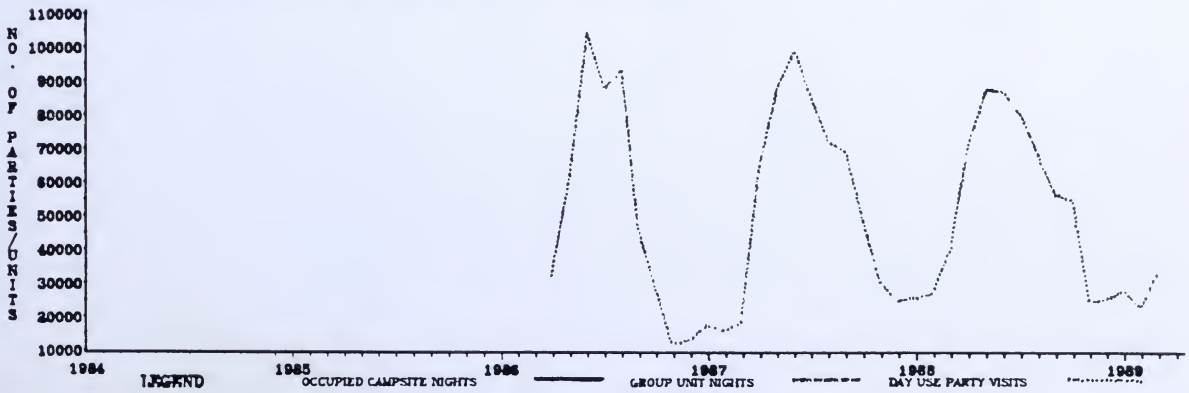

DAY USE

WEST CENTRAL REGION
HASSE LAKE PARK
1988 / 1989 FISCAL YEAR

	DAY USE PARTY VISITS			INDIVID	
	WEEKDAYS	WEEKENDS	TOTAL	DAY USERS	
MONTH					
APRIL	550	750	1300	3770	
MAY	850	1400	2250	6525	
JUNE	1075	975	2050	5945	1 27
JULY	1175	1550	2725	7902	1 27
AUGUST	1100	850	1950	5655	1 27
SEPTEMBER	525	950	1475	4277	1 27
OCTOBER	525	900	1425	4560	
NOVEMBER	200	250	450	1440	
DECEMBER	0	950	950	3040	2
JANUARY	375	825	1200	3840	
FEBRUARY	300	400	700	2240	
MARCH	375	450	825	2640	
TOTAL	7050	10250	17300	51835	

Factors influencing reported use:
1 REPORTED USE BASED UPON ESTIMATES
27 DAY USE CALIBRATION PROGRAM HAS TO BE RE-DONE
2 WEEKEND/WEEKDAY SPLIT UNAVAILABLE

HISTORICAL COMPARISON

	SUM					
	1984/85 (26)	1985/86 (26)	1986/87	1987/88	1988/89 (27)	% CHANGE FROM LAST YEAR
TYPE OF USE						
DAY USE PARTY VISITS			18363	17900	17300	-3

Factors influencing reported use:
26 DAY USE STUDY NOT DONE-NO CALIBRATION FACTORS
27 DAY USE CALIBRATION PROGRAM HAS TO BE RE-DONE

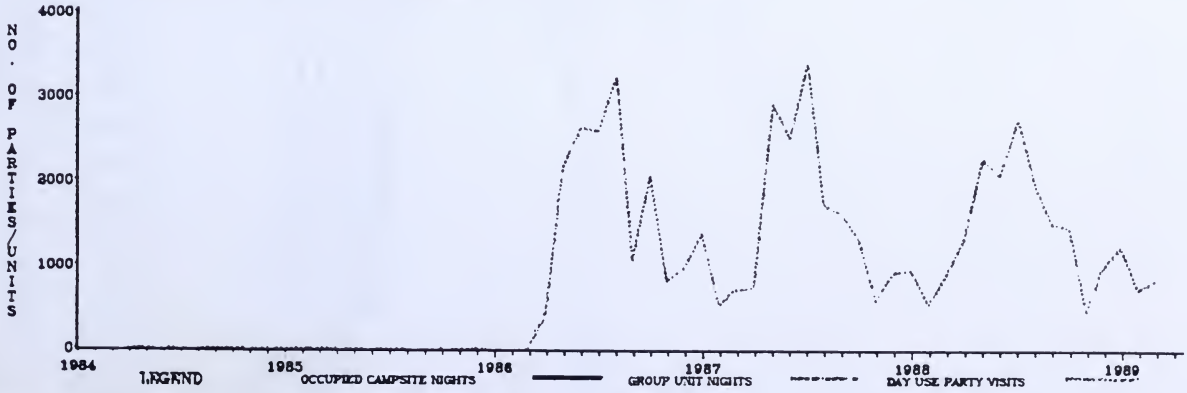

CAMPING USE

WEST CENTRAL REGION
JARVIS BAY PARK
1988 / 1989 FISCAL YEAR

	OCCUPIED CAMPSITE NIGHTS			ACCOM.	INDIVIDUAL	UNITS
	WEEKDAYS	WEEKENDS	TOTAL	UNIT NIGHTS	CAMPER NIGHTS	TURNED AWAY
MONTH						
APRIL	5	15	20	20	65	
MAY	229	818	1047	1055	3346	
JUNE	725	1421	2146	2163	6956	
JULY	3062	1943	5005	5044	15678	
AUGUST	3123	1321	4444	4479	14213	2057
SEPTEMBER	255	584	839	846	2717	
OCTOBER	22	70	92	92	271	
NOVEMBER	0	0	0	0	0	
DECEMBER	0	0	0	0	0	
JANUARY	0	0	0	0	0	
FEBRUARY	0	0	0	0	0	
MARCH	0	0	0	0	0	
TOTAL	7421	6172	13593	13699	43248	2057

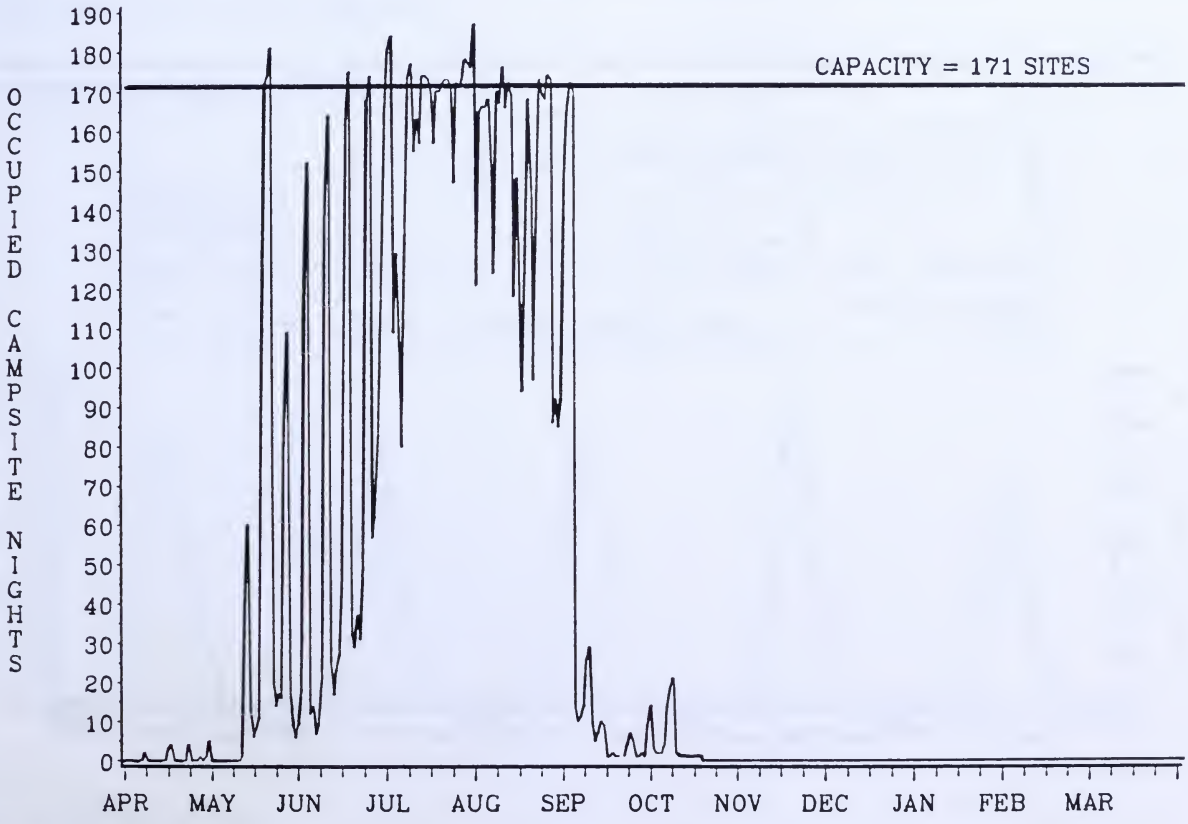

WEST CENTRAL REGION
JARVIS BAY PARK
1988 / 1989 FISCAL YEAR

CAMPGROUND OCCUPANCY DATA

CAPACITY= 171 SITES

	SITE NIGHTS	AVG DAILY % OCCUPANCY			NUMBER OF NIGHTS AT % OCCUPANCY							OVERFLOW
	AVAILABLE	WKDAY	WKEND	TOTAL	0	1-24	25-49	50-74	75-99	100	100+	UNIT NIGHTS
MONTH												
APRIL	5130	0	1	0	23	7	0	0	0	0	0	
MAY	5301	6	53	20	11	13	2	2	0	0	3	26
JUNE	5130	20	92	42	0	15	5	2	6	0	2	16
JULY	5301	90	103	94	0	0	1	2	10	2	16	163
AUGUST	5301	79	97	84	0	0	1	10	15	0	5	43
SEPTEMBER	2767	15	58	30	0	23	3	0	3	0	1	8
OCTOBER	992	3	22	9	12	15	2	2	0	0	0	
NOVEMBER	960	0	0	0	30	0	0	0	0	0	0	
DECEMBER	992	0	0	0	31	0	0	0	0	0	0	
JANUARY	992	0	0	0	31	0	0	0	0	0	0	
FEBRUARY	896	0	0	0	28	0	0	0	0	0	0	
MARCH	992	0	0	0	31	0	0	0	0	0	0	
TOTAL	34754	18	35	23	197	73	14	18	34	2	27	256

HISTORICAL COMPARISON

	SUM					
	1984/85	1985/86	1986/87	1987/88	1988/89	% CHANGE FROM LAST YEAR
TYPE OF USE						
OCCUPIED CAMPSITE NIGHTS	10030	12845	12758	13220	13593	3

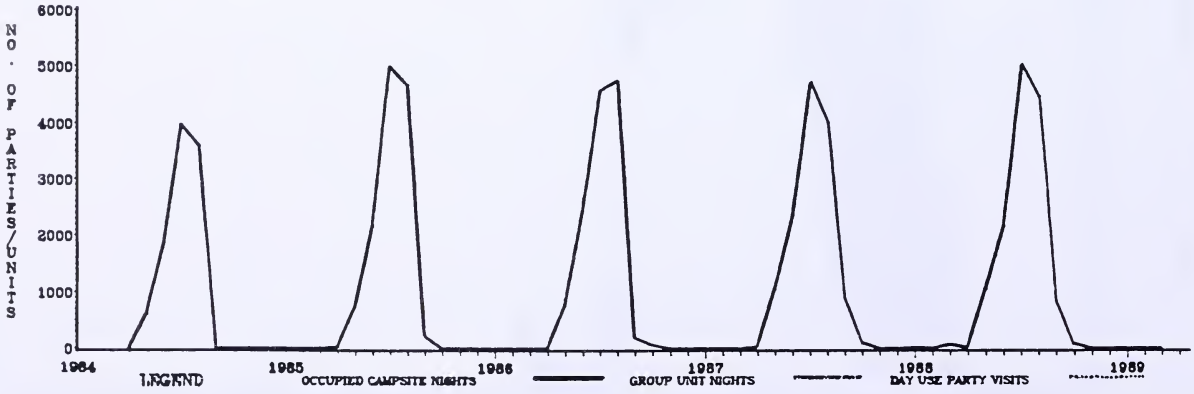

DAY USE

WEST CENTRAL REGION
MA-ME-O BEACH PARK
1988 / 1989 FISCAL YEAR

	DAY USE PARTY VISITS			INDIVID	
	WEEKDAYS	WEEKENDS	TOTAL	DAY USERS	
MONTH					
APRIL	0	0	0	0	3
MAY	125	350	475	1650	
JUNE	200	300	500	1730	
JULY	375	950	1325	4600	
AUGUST	325	450	775	2680	
SEPTEMBER	75	225	300	1042	3 70
OCTOBER	0	0	0	0	3
NOVEMBER	0	0	0	0	3
DECEMBER	0	0	0	0	3
JANUARY	0	0	0	0	3
FEBRUARY	0	0	0	0	3
MARCH	0	0	0	0	3
TOTAL	1100	2275	3375	11702	

Factors influencing reported use:
3 DAY USE AREA CLOSED
70 ESTIMATES-TRAFFIC COUNTER MALFUNCTION

HISTORICAL COMPARISON

	SUM					
	1984/85	1985/86	1986/87	1987/88	1988/89 (27)	% CHANGE FROM LAST YEAR
TYPE OF USE						
DAY USE PARTY VISITS		2349	3944	3700	3375	-9

Factors influencing reported use:
27 DAY USE CALIBRATION PROGRAM HAS TO BE RE-DONE

Note: - Comparison does not include day use parties prior to completion of the Day Use Study (ie.1985).

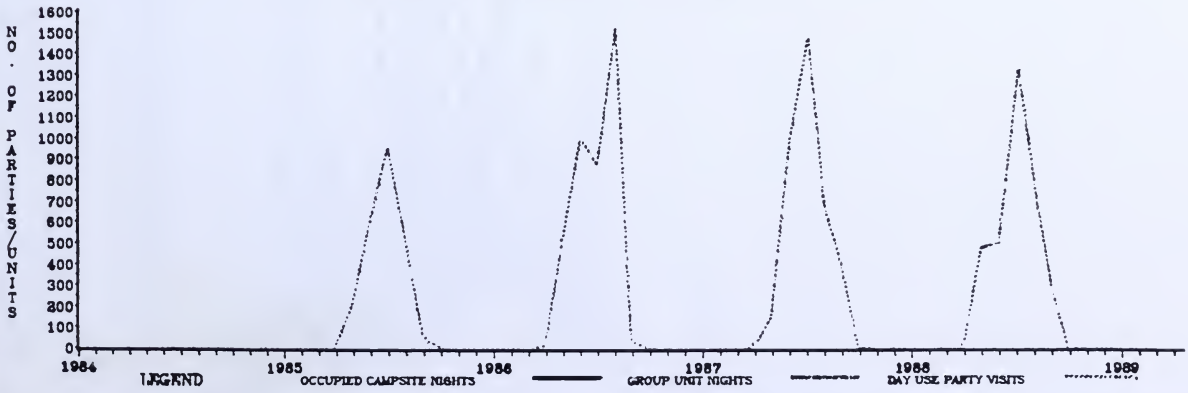

CAMPING USE

WEST CENTRAL REGION
PEMBINA RIVER PARK
1988 / 1989 FISCAL YEAR

	OCCUPIED CAMPSITE NIGHTS			ACCOM.	INDIVIDUAL	UNITS
	WEEKDAYS	WEEKENDS	TOTAL	UNIT NIGHTS	CAMPER NIGHTS	TURNED AWAY
MONTH						
APRIL	10	85	95	95	251	
MAY	152	588	740	740	1969	
JUNE	218	588	806	806	2183	
JULY	463	1049	1512	1512	4116	
AUGUST	416	471	887	887	2473	
SEPTEMBER	120	428	548	548	1473	
OCTOBER	25	100	125	125	315	
NOVEMBER	1	1	2	2	5	
DECEMBER	0	0	0	0	0	
JANUARY	0	0	0	0	0	
FEBRUARY	2	1	3	3	8	1
MARCH	0	0	0	0	0	
TOTAL	1407	3311	4718	4718	12793	1

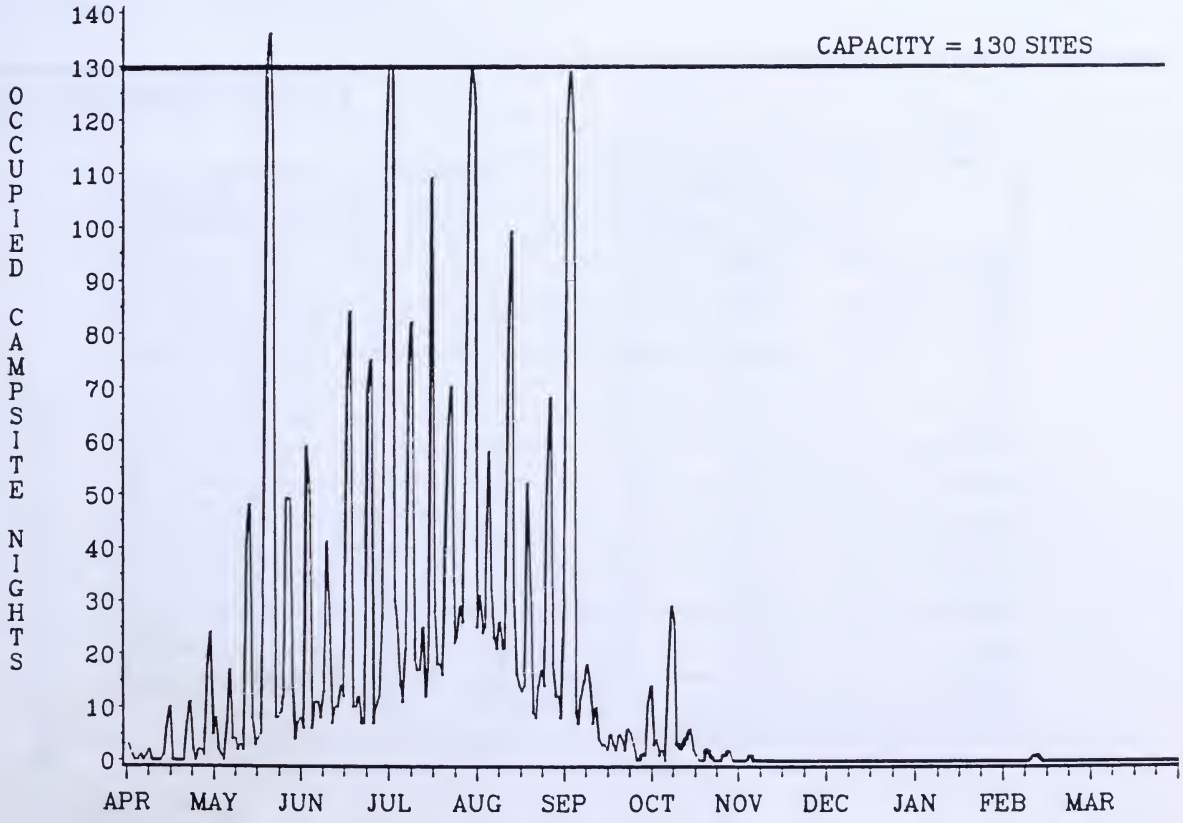

WEST CENTRAL REGION
PEMBINA RIVER PARK
1988 / 1989 FISCAL YEAR

CAMPGROUND OCCUPANCY DATA

CAPACITY= 130 SITES

	SITE NIGHTS	AVG DAILY % OCCUPANCY			NUMBER OF NIGHTS AT % OCCUPANCY							OVERFLOW	
	AVAILABLE	WKDAY	WKEND	TOTAL	0	1-24	25-49	50-74	75-99	100	100+	UNIT NIGHTS	
MONTH													
APRIL	900	2	28	11	13	13	2	1	1	0	0		1
MAY	2690	8	69	25	1	21	4	0	3	1	1	6	
JUNE	3900	8	50	21	0	22	3	4	1	0	0		
JULY	4030	18	73	38	0	19	3	3	3	3	0		
AUGUST	4030	14	45	22	0	25	3	2	1	0	0		
SEPTEMBER	2394	8	49	23	2	25	0	0	3	0	0		
OCTOBER	1547	2	19	8	10	19	2	0	0	0	0		
NOVEMBER	900	0	0	0	28	2	0	0	0	0	0		1
DECEMBER	930	0	0	0	31	0	0	0	0	0	0		1
JANUARY	0	0	0	0	31	0	0	0	0	0	0		12
FEBRUARY	0	0	0	0	28	0	0	0	0	0	0		12
MARCH	0	0	0	0	31	0	0	0	0	0	0		12
TOTAL	21321	5	28	12	175	146	17	10	12	4	1	6	

Factors influencing reported use:
1 REPORTED USE BASED UPON ESTIMATES
12 CAMPING SERVICES NOT PROVIDED

GROUP CAMPING USE

	GROUP UNIT NIGHTS			INDIVIDUAL	OCCUPANCY		
	WEEKDAYS	WEEKENDS	TOTAL	CAMPER NIGHTS	AREA NITES AVAILABLE	AREA NITES OCCUPIED	
MONTH							
APRIL	0	8	8	21	60	1	
MAY	0	5	5	19	62	1	
JUNE	52	92	144	456	60	16	
JULY	0	57	57	178	62	11	
AUGUST	3	39	42	136	62	7	
SEPTEMBER	11	46	57	164	60	8	
OCTOBER	0	0	0	0	62	0	
NOVEMBER	0	0	0	0	0	0	12
DECEMBER	0	0	0	0	0	0	12
JANUARY	0	0	0	0	0	0	12
FEBRUARY	0	0	0	0	0	0	12
MARCH	0	0	0	0	0	0	12
TOTAL	66	247	313	975	428	44	

Factors influencing reported use:
12 CAMPING SERVICES NOT PROVIDED

DAY USE

WEST CENTRAL REGION
PEMBINA RIVER PARK
1988 / 1989 FISCAL YEAR

	DAY USE PARTY VISITS			INDIVID
	WEEKDAYS	WEEKENDS	TOTAL	DAY USERS
MONTH				
APRIL	350	375	725	1992
MAY	950	1150	2100	5765
JUNE	1475	875	2350	6492
JULY	1400	1600	3000	8240
AUGUST	1425	950	2375	6555
SEPTEMBER	525	675	1200	3292
OCTOBER	375	575	950	2090
NOVEMBER	150	100	250	550
DECEMBER	125	75	200	440
JANUARY	100	100	200	440
FEBRUARY	100	75	175	385
MARCH	175	125	300	660
TOTAL	7150	6675	13825	36902

HISTORICAL COMPARISON

	SUM					
	1984/85	1985/86	1986/87	1987/88	1988/89	% CHANGE FROM LAST YEAR
TYPE OF USE						
OCCUPIED CAMPSITE NIGHTS	5900	6007	5065	3803	4718	24
GROUP UNIT NIGHTS			78	192	313	63
DAY USE PARTY VISITS	20320	16605	17432	14675	13825	-6

Note: - A system to calculate Group Unit Nights was introduced in 1986.

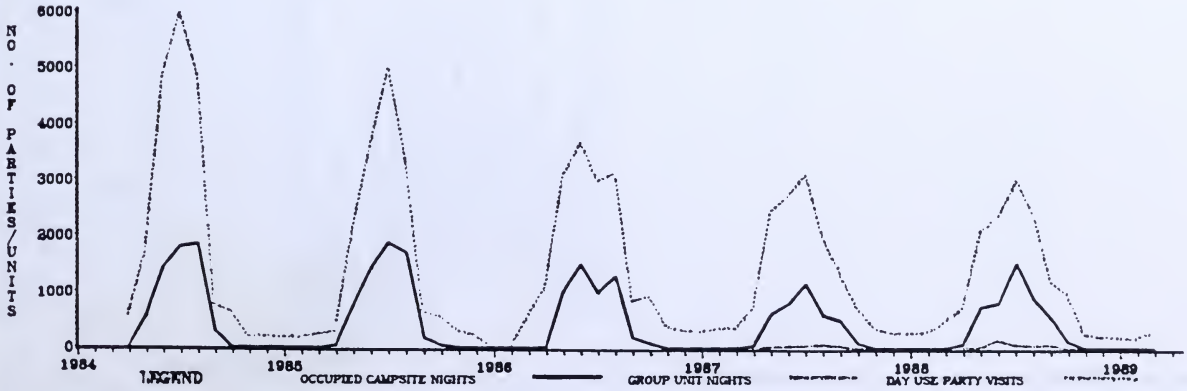

CAMPING USE

WEST CENTRAL REGION
PIGEON LAKE PARK
1988 / 1989 FISCAL YEAR

	OCCUPIED CAMPSITE NIGHTS			ACCOM.	INDIVIDUAL	UNITS
	WEEKDAYS	WEEKENDS	TOTAL	UNIT NIGHTS	CAMPER NIGHTS	TURNED AWAY
MONTH						
APRIL	20	84	104	105	347	
MAY	167	1127	1294	1315	4377	
JUNE	468	1268	1736	1766	6008	54
JULY	1402	2593	3995	4061	13561	53
AUGUST	1385	1164	2549	2593	8935	
SEPTEMBER	122	883	1005	1021	3382	
OCTOBER	6	87	93	93	252	
NOVEMBER	0	0	0	0	0	
DECEMBER	0	3	3	3	8	
JANUARY	0	0	0	0	0	1
FEBRUARY	0	2	2	2	5	1
MARCH	7	0	7	7	20	
TOTAL	3577	7211	10788	10967	36896	109

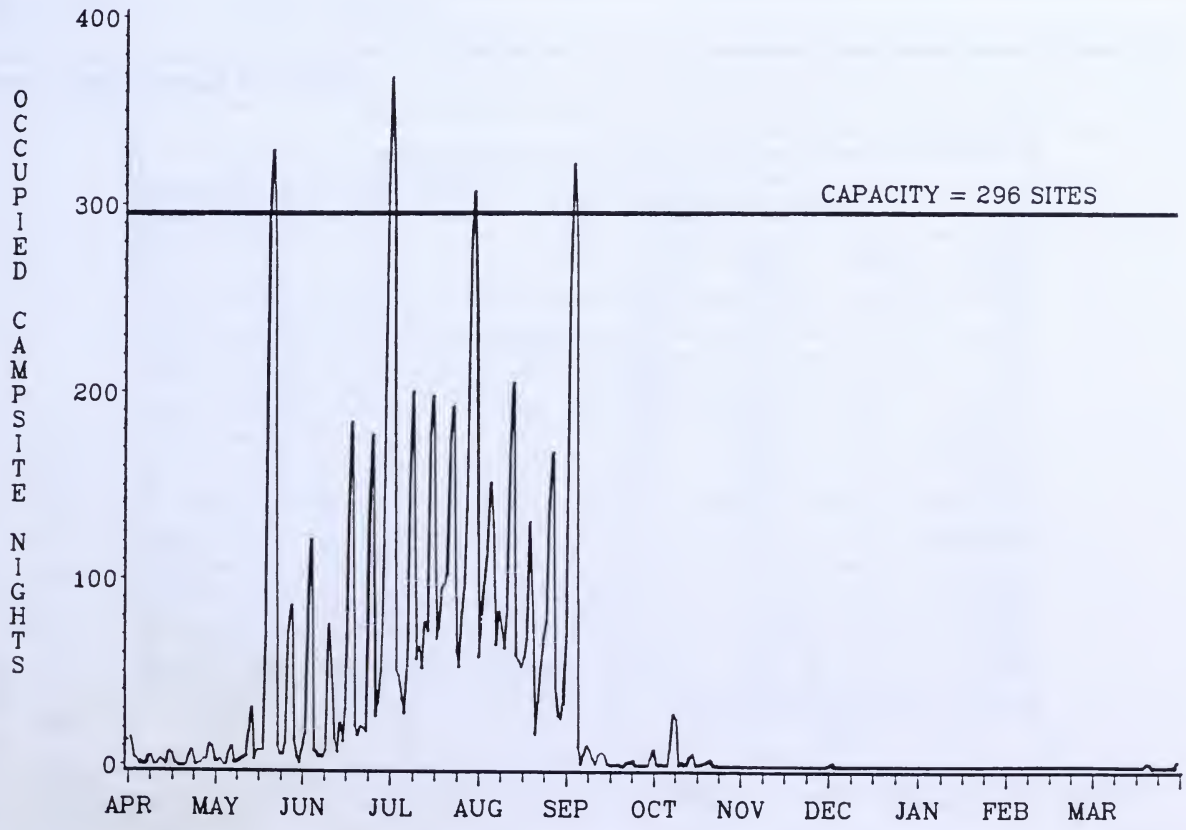

WEST CENTRAL REGION
PIGEON LAKE PARK
1988 / 1989 FISCAL YEAR

CAMPGROUND OCCUPANCY DATA

CAPACITY= 296 SITES

	SITE NIGHTS	AVG DAILY % OCCUPANCY			NUMBER OF NIGHTS AT % OCCUPANCY							OVERFLOW	
	AVAILABLE	WKDAY	WKEND	TOTAL	0	1-24	25-49	50-74	75-99	100	100+	UNIT NIGHTS	
MONTH													
APRIL	5400	1	5	2	12	18	0	0	0	0	0		
MAY	7784	3	46	17	2	25	1	0	1	1	1	33	
JUNE	8880	8	48	20	0	21	6	2	0	0	1	20	
JULY	9176	24	80	44	0	13	7	6	2	0	3	106	
AUGUST	9176	20	49	28	0	18	9	4	0	0	0		
SEPTEMBER	8880	2	30	11	10	17	0	0	2	0	1	29	
OCTOBER	5580	0	5	2	18	13	0	0	0	0	0		1
NOVEMBER	5400	0	0	0	30	0	0	0	0	0	0		1
DECEMBER	5580	0	0	0	29	2	0	0	0	0	0		1
JANUARY	5580	0	0	0	31	0	0	0	0	0	0		1
FEBRUARY	5040	0	0	0	26	2	0	0	0	0	0		1
MARCH	5580	0	0	0	27	4	0	0	0	0	0		1
TOTAL	82056	5	22	10	185	133	23	12	5	1	6	188	

Factors influencing reported use:
1 REPORTED USE BASED UPON ESTIMATES

GROUP CAMPING USE

	GROUP UNIT NIGHTS			INDIVIDUAL	OCCUPANCY		
	WEEKDAYS	WEEKENDS	TOTAL	CAMPER NIGHTS	AREA NITES AVAILABLE	AREA NITES OCCUPIED	
MONTH							
APRIL	0	0	0	0	90	0	
MAY	0	109	109	301	93	11	
JUNE	77	212	289	831	90	25	
JULY	73	202	275	765	93	38	
AUGUST	40	222	262	735	93	25	
SEPTEMBER	0	102	102	301	90	11	
OCTOBER	0	0	0	0	93	0	
NOVEMBER	0	0	0	0	0	0	12
DECEMBER	0	0	0	0	0	0	12
JANUARY	0	0	0	0	0	0	12
FEBRUARY	0	0	0	0	0	0	12
MARCH	0	0	0	0	0	0	12
TOTAL	190	847	1037	2934	642	110	

Factors influencing reported use:
12 CAMPING SERVICES NOT PROVIDED

DAY USE

WEST CENTRAL REGION
PIGEON LAKE PARK
1988 / 1989 FISCAL YEAR

	DAY USE PARTY VISITS			INDIVID	
	WEEKDAYS	WEEKENDS	TOTAL	DAY USERS	
MONTH					
APRIL	100	175	275	952	4
MAY	275	950	1225	4260	
JUNE	925	700	1625	5595	
JULY	1225	1875	3100	10727	
AUGUST	1050	825	1875	6457	
SEPTEMBER	200	700	900	3130	4
OCTOBER	325	400	725	1813	4
NOVEMBER	450	175	625	1563	4
DECEMBER	1000	450	1450	3625	4
JANUARY	700	500	1200	3000	4
FEBRUARY	375	250	625	1563	4
MARCH	575	575	1150	2875	4
TOTAL	7200	7575	14775	45560	

Factors influencing reported use:
4 SOME DAY USE AREAS CLOSED

HISTORICAL COMPARISON

	SUM					
	1984/85	1985/86	1986/87	1987/88	1988/89	% CHANGE FROM LAST YEAR
TYPE OF USE						
OCCUPIED CAMPSITE NIGHTS	13120	11650	10977	9207	10788	17
GROUP UNIT NIGHTS			694	912	1037	14
DAY USE PARTY VISITS			24051	19425	14775	-24

Note: - A system to calculate Group Unit Nights was introduced in 1986.

- Comparison does not include day use parties prior to completion of the Day Use Study (ie.1986).

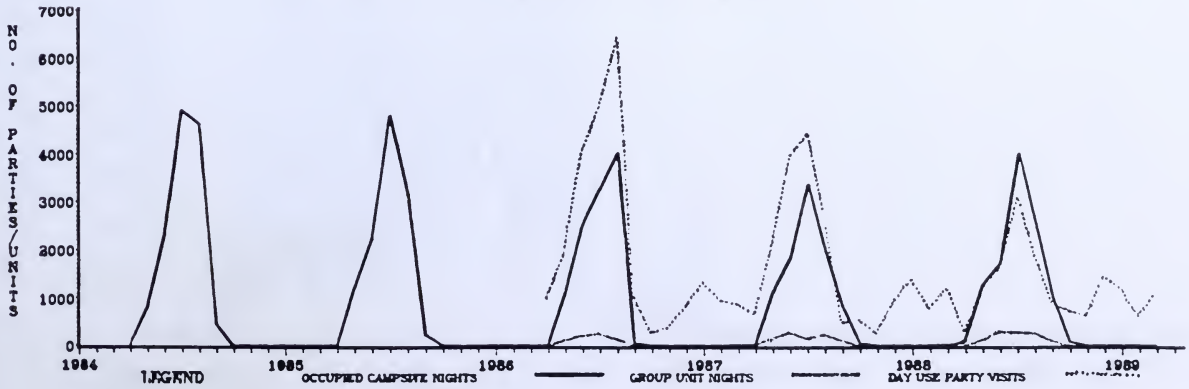

CAMPING USE

WEST CENTRAL REGION
RED LODGE PARK
1988 / 1989 FISCAL YEAR

	OCCUPIED CAMPSITE NIGHTS			ACCOM.	INDIVIDUAL	UNITS
	WEEKDAYS	WEEKENDS	TOTAL	UNIT NIGHTS	CAMPER NIGHTS	TURNED AWAY
MONTH						
APRIL	6	74	80	92	286	
MAY	212	613	825	951	2906	78
JUNE	307	853	1160	1337	4084	80
JULY	595	1088	1683	1940	5880	84
AUGUST	526	591	1117	1288	3863	23
SEPTEMBER	87	327	414	477	1464	30
OCTOBER	16	102	118	118	345	
NOVEMBER	0	0	0	0	0	
DECEMBER	0	0	0	0	0	
JANUARY	0	0	0	0	0	
FEBRUARY	0	0	0	0	0	
MARCH	0	0	0	0	0	
TOTAL	1749	3648	5397	6205	18830	295

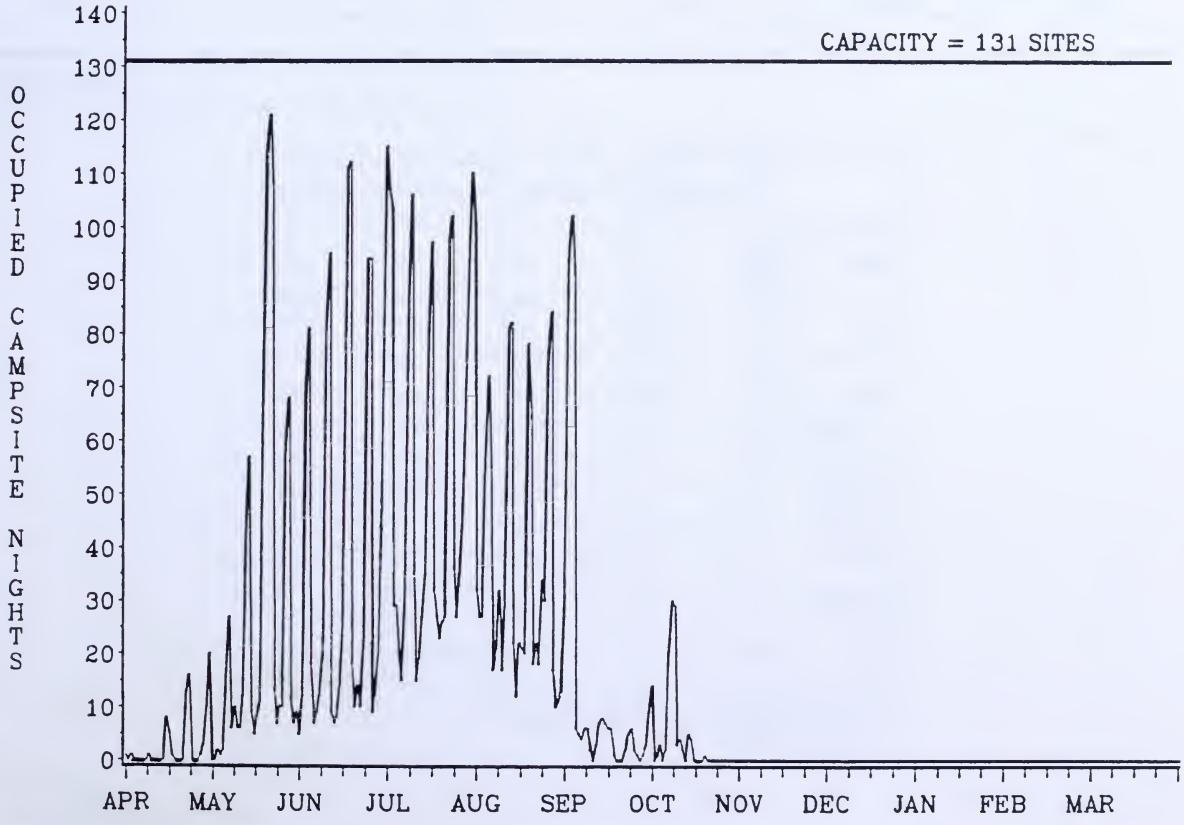

WEST CENTRAL REGION
RED LODGE PARK
1988 / 1989 FISCAL YEAR

CAMPGROUND OCCUPANCY DATA

CAPACITY= 131 SITES

	SITE NIGHTS	AVG DAILY % OCCUPANCY			NUMBER OF NIGHTS AT % OCCUPANCY							OVERFLOW	
	AVAILABLE	WKDAY	WKEND	TOTAL	0	1-24	25-49	50-74	75-99	100	100+	UNIT NIGHTS	
MONTH													
APRIL	3930	0	6	2	18	12	0	0	0	0	0		
MAY	4061	7	52	20	2	21	3	2	3	0	0		
JUNE	3930	11	72	30	0	20	1	6	3	0	0		
JULY	4061	23	76	41	0	14	6	5	6	0	0		
AUGUST	4061	17	56	28	0	21	4	6	0	0	0		
SEPTEMBER	3930	3	25	11	5	22	0	2	1	0	0		
OCTOBER	4061	1	8	3	18	13	0	0	0	0	0		1 22
NOVEMBER	3930	0	0	0	30	0	0	0	0	0	0		1 22
DECEMBER	4061	0	0	0	31	0	0	0	0	0	0		1 22
JANUARY	4061	0	0	0	31	0	0	0	0	0	0		1 22
FEBRUARY	3668	0	0	0	28	0	0	0	0	0	0		1 22
MARCH	4061	0	0	0	31	0	0	0	0	0	0		1 22
TOTAL	47815	5	25	11	194	123	14	21	13	0	0		

Factors influencing reported use:
1 REPORTED USE BASED UPON ESTIMATES
22 INFREQUENT PATROLS

DAY USE

	DAY USE PARTY VISITS			INDIVID	
	WEEKDAYS	WEEKENDS	TOTAL	DAY USERS	
MONTH					
APRIL	25	125	150	572	70
MAY	200	950	1150	4390	
JUNE	325	750	1075	4117	
JULY	400	1225	1625	6215	
AUGUST	275	575	850	3257	
SEPTEMBER	175	400	575	2202	
OCTOBER	0	550	550	1980	2
NOVEMBER	0	150	150	540	2
DECEMBER	0	0	0	0	75
JANUARY	0	0	0	0	75
FEBRUARY	0	0	0	0	75
MARCH	0	0	0	0	75
TOTAL	1400	4725	6125	23275	

Factors influencing reported use:
70 ESTIMATES-TRAFFIC COUNTER MALFUNCTION
2 WEEKEND/WEEKDAY SPLIT UNAVAILABLE
75 DATA NOT AVAILABLE

HISTORICAL COMPARISON

WEST CENTRAL REGION
RED LODGE PARK
1988 / 1989 FISCAL YEAR

	SUM					
	1984/85 (83)	1985/86 (26)	1986/87	1987/88	1988/89	% CHANGE FROM LAST YEAR
TYPE OF USE						
OCCUPIED CAMPSITE NIGHTS	.3208	5815	6322	5251	5397	3
DAY USE PARTY VISITS			5692	6875	6125	-11

Factors influencing reported use:
83 DATA FOR TWO PEAK SEASON MONTHS NOT AVAILABLE
26 DAY USE STUDY NOT DONE-NO CALIBRATION FACTORS

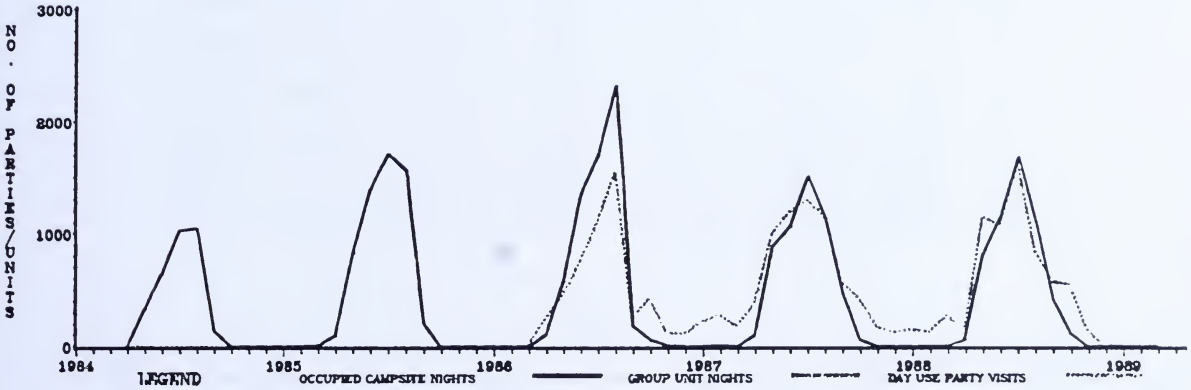

CAMPING USE

WEST CENTRAL REGION
ROCHON SANDS PARK
1988 / 1989 FISCAL YEAR

	OCCUPIED CAMPSITE NIGHTS			ACCOM.	INDIVIDUAL	UNITS
	WEEKDAYS	WEEKENDS	TOTAL	UNIT NIGHTS	CAMPER NIGHTS	TURNED AWAY
MONTH						
APRIL	2	6	8	8	28	
MAY	63	269	332	346	1157	
JUNE	130	356	486	507	1672	
JULY	356	596	952	993	3214	
AUGUST	317	292	609	635	2002	
SEPTEMBER	34	200	234	244	822	
OCTOBER	0	0	0	0	0	
NOVEMBER	0	0	0	0	0	
DECEMBER	0	0	0	0	0	
JANUARY	0	0	0	0	0	
FEBRUARY	0	0	0	0	0	
MARCH	0	0	0	0	0	
TOTAL	902	1719	2621	2734	8894	

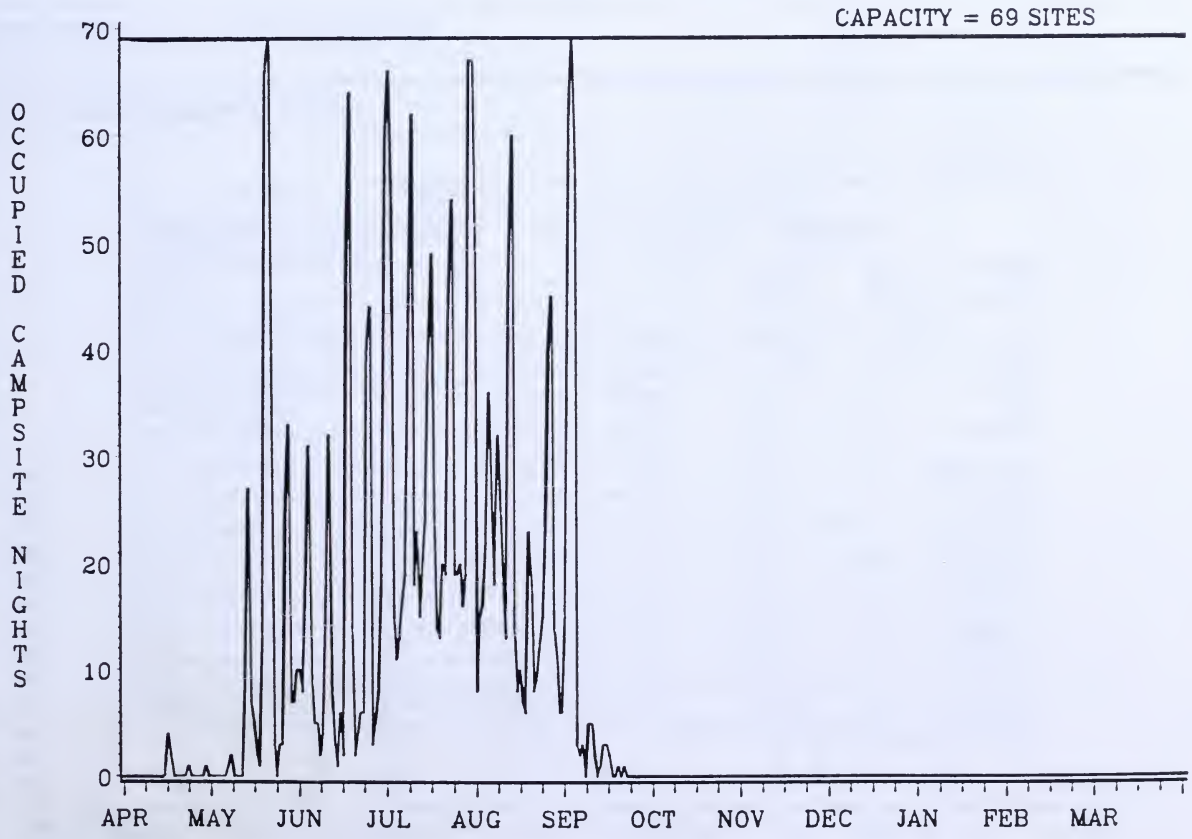

WEST CENTRAL REGION
ROCHON SANDS PARK
1988 / 1989 FISCAL YEAR

CAMPGROUND OCCUPANCY DATA

CAPACITY= 69 SITES

	SITE NIGHTS	AVG DAILY % OCCUPANCY			NUMBER OF NIGHTS AT % OCCUPANCY							OVERFLOW
	AVAILABLE	WKDAY	WKEND	TOTAL	0	1-24	25-49	50-74	75-99	100	100+	UNIT NIGHTS
MONTH												
APRIL	2070	0	1	0	26	4	0	0	0	0	0	
MAY	2139	4	43	16	11	14	3	1	1	1	0	
JUNE	2070	9	57	23	0	20	5	3	2	0	0	
JULY	2139	26	79	45	0	8	12	4	7	0	0	
AUGUST	2139	20	53	28	0	17	9	4	1	0	0	
SEPTEMBER	2070	2	29	11	14	13	0	0	2	1	0	
OCTOBER	0	0	0	0	31	0	0	0	0	0	0	
NOVEMBER	0	0	0	0	30	0	0	0	0	0	0	
DECEMBER	0	0	0	0	31	0	0	0	0	0	0	
JANUARY	0	0	0	0	31	0	0	0	0	0	0	
FEBRUARY	0	0	0	0	28	0	0	0	0	0	0	
MARCH	0	0	0	0	31	0	0	0	0	0	0	
TOTAL	12627	5	22	10	233	76	29	12	13	2	0	

GROUP CAMPING USE

	GROUP UNIT NIGHTS			INDIVIDUAL	OCCUPANCY		
	WEEKDAYS	WEEKENDS	TOTAL	CAMPER NIGHTS	AREA NITES AVAILABLE	AREA NITES OCCUPIED	
MONTH							
APRIL	0	0	0	0	0	0	45
MAY	0	39	39	137	31	3	
JUNE	0	60	60	210	30	6	
JULY	0	25	25	88	31	6	
AUGUST	0	16	16	56	31	2	
SEPTEMBER	0	30	30	105	30	3	
OCTOBER	0	0	0	0	0	0	
NOVEMBER	0	0	0	0	0	0	
DECEMBER	0	0	0	0	0	0	
JANUARY	0	0	0	0	0	0	
FEBRUARY	0	0	0	0	0	0	
MARCH	0	0	0	0	0	0	
TOTAL	0	170	170	595	153	20	

Factors influencing reported use:
45 PARK MAINTENANCE

DAY USE

WEST CENTRAL REGION
ROCHON SANDS PARK
1988 / 1989 FISCAL YEAR

	DAY USE PARTY VISITS			INDIVID	
	WEEKDAYS	WEEKENDS	TOTAL	DAY USERS	
MONTH					
APRIL	0	0	0	0	75 87
MAY	0	0	0	0	75 87
JUNE	150	275	425	1275	71
JULY	250	475	725	2175	
AUGUST	225	200	425	1275	
SEPTEMBER	100	150	250	750	
OCTOBER	75	175	250	750	
NOVEMBER	20	50	70	210	
DECEMBER	0	50	50	150	2
JANUARY	0	50	50	150	2
FEBRUARY	0	100	100	300	2
MARCH	0	125	125	375	2
TOTAL	820	1650	2470	7410	

Factors influencing reported use:
75 DATA NOT AVAILABLE
87 NO TRAFFIC COUNTER IN OPERATION
71 ESTIMATES-NO TRAFFIC COUNTER IN OPERATION
2 WEEKEND/WEEKDAY SPLIT UNAVAILABLE

HISTORICAL COMPARISON

	SUM					
	1984/85 (26)	1985/86	1986/87	1987/88 (37)	1988/89	% CHANGE FROM LAST YEAR
TYPE OF USE						
OCCUPIED CAMPSITE NIGHTS	3275	2780	1647	865	2621	203
GROUP UNIT NIGHTS					170	
DAY USE PARTY VISITS		3848	3797	1650	2470	50

Factors influencing reported use:
26 DAY USE STUDY NOT DONE-NO CALIBRATION FACTORS
37 CONSTRUCTION

Note: - Group Use Area officially opened in 1988.

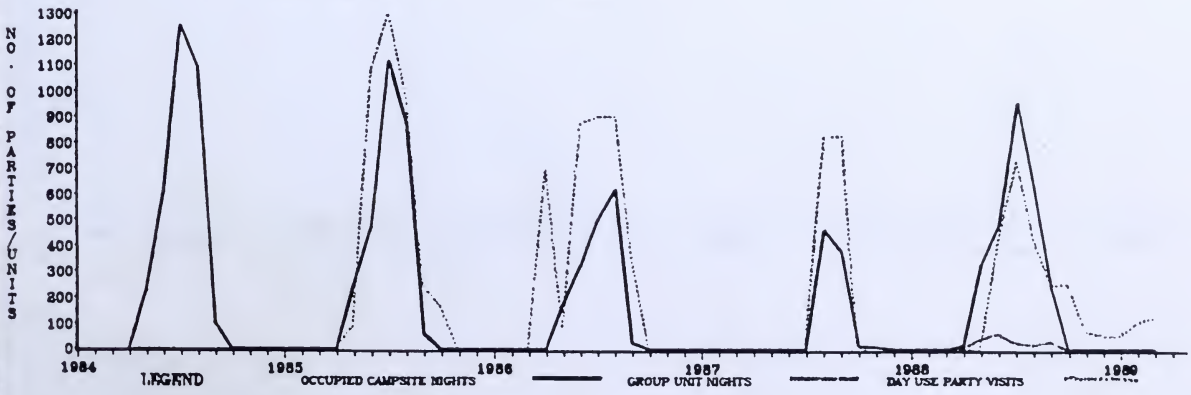

DAY USE

WEST CENTRAL REGION
SYLVAN LAKE PARK
1988 / 1989 FISCAL YEAR

	DAY USE PARTY VISITS			INDIVID	
	WEEKDAYS	WEEKENDS	TOTAL	DAY USERS	
MONTH					
APRIL	425	850	1275	5100	1
MAY	1275	2850	4125	16500	1
JUNE	2325	3925	6250	25000	
JULY	9025	9900	18925	75700	
AUGUST	5525	4450	9975	39900	
SEPTEMBER	1175	4775	5950	23800	
OCTOBER	0	0	0	0	75
NOVEMBER	0	0	0	0	75
DECEMBER	0	0	0	0	75
JANUARY	0	0	0	0	75
FEBRUARY	0	0	0	0	75
MARCH	0	0	0	0	75
TOTAL	19750	26750	46500	186000	

Factors influencing reported use:
1 REPORTED USE BASED UPON ESTIMATES
75 DATA NOT AVAILABLE

HISTORICAL COMPARISON

	SUM					
	1984/85 (26)	1985/86 (26)	1986/87	1987/88	1988/89	% CHANGE FROM LAST YEAR
TYPE OF USE						
DAY USE PARTY VISITS			42850	32700	46500	42

Factors influencing reported use:
26 DAY USE STUDY NOT DONE-NO CALIBRATION FACTORS

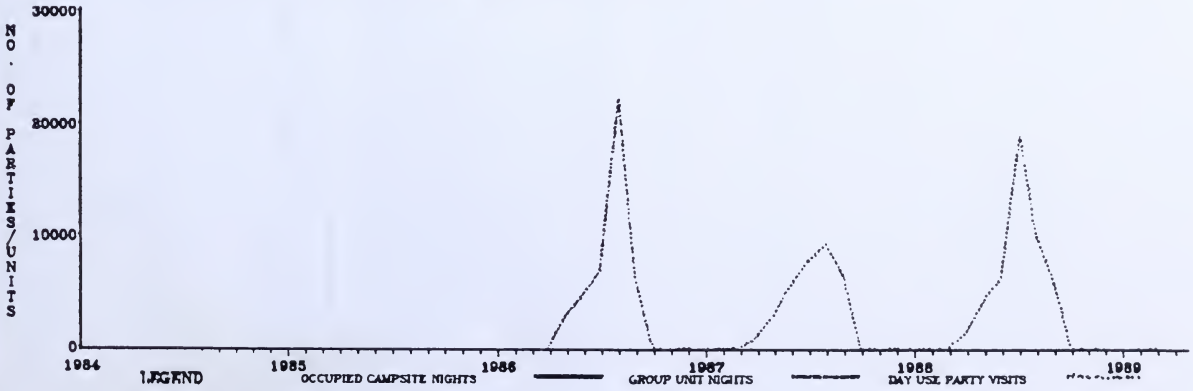

CAMPING USE

WEST CENTRAL REGION
WABAMUN LAKE PARK
1988 / 1989 FISCAL YEAR

	OCCUPIED CAMPSITE NIGHTS			ACCOM.	INDIVIDUAL	UNITS
	WEEKDAYS	WEEKENDS	TOTAL	UNIT NIGHTS	CAMPER NIGHTS	TURNED AWAY
MONTH						
APRIL	91	210	301	305	1011	
MAY	288	1207	1495	1516	4991	100
JUNE	534	1371	1905	1932	6393	90
JULY	1393	2177	3570	3620	12060	66
AUGUST	1043	891	1934	1961	6591	
SEPTEMBER	173	865	1038	1053	3460	43
OCTOBER	20	73	93	93	279	
NOVEMBER	0	16	16	16	48	
DECEMBER	8	6	14	14	42	1
JANUARY	0	13	13	13	39	1
FEBRUARY	0	5	5	5	15	1
MARCH	2	37	39	39	117	
TOTAL	3552	6871	10423	10566	35046	302

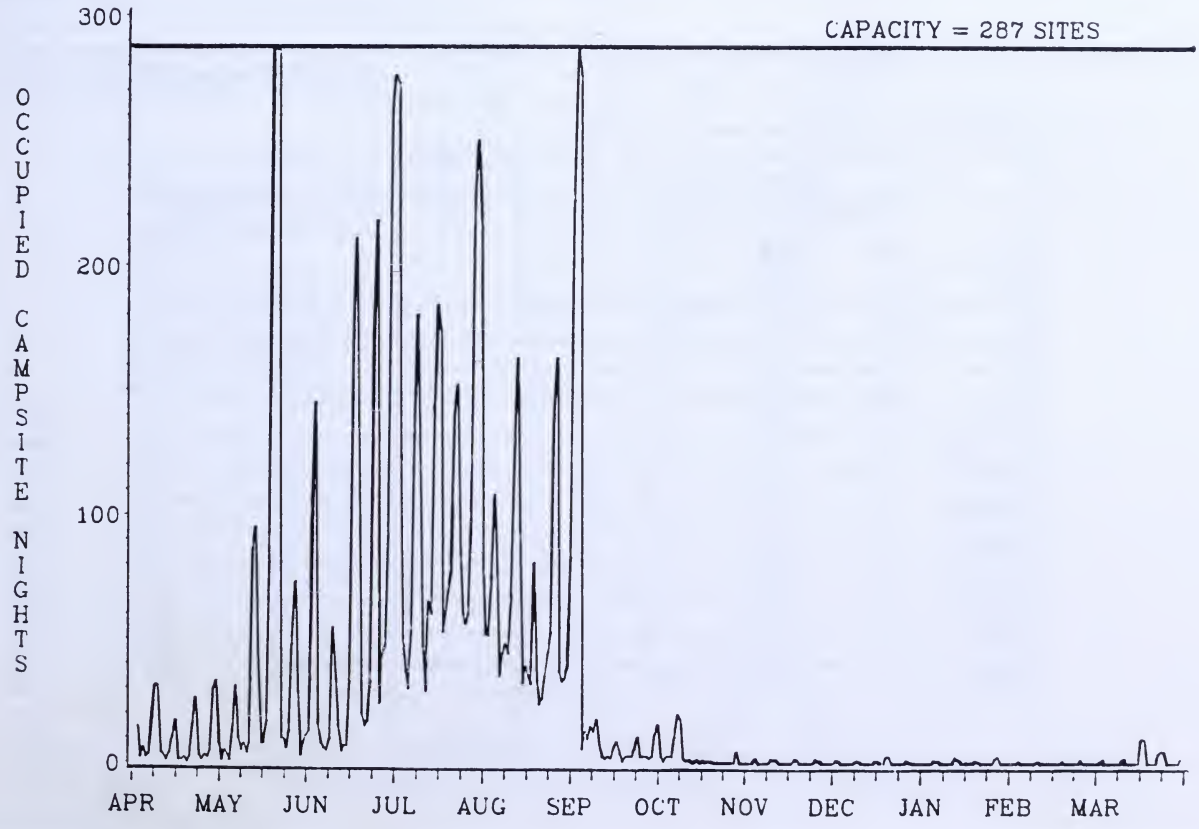

WEST CENTRAL REGION
WABAMUN LAKE PARK
1988 / 1989 FISCAL YEAR

CAMPGROUND OCCUPANCY DATA

CAPACITY= 287 SITES

	SITE NIGHTS	AVG DAILY % OCCUPANCY			NUMBER OF NIGHTS AT % OCCUPANCY							OVERFLOW	
	AVAILABLE	WKDAY	WKEND	TOTAL	0	1-24	25-49	50-74	75-99	100	100+	UNIT NIGHTS	
MONTH													
APRIL	3651	4	16	8	1	26	3	0	0	0	0		1 22
MAY	4797	9	70	31	0	19	6	1	3	2	0		38
JUNE	8610	9	53	22	0	21	3	4	2	0	0		38 3
JULY	8897	24	69	40	0	14	8	4	5	0	0		
AUGUST	8897	16	39	22	0	22	7	2	0	0	0		
SEPTEMBER	3480	7	75	30	0	26	0	1	0	0	3		
OCTOBER	3596	1	6	3	13	18	0	0	0	0	0		1 22
NOVEMBER	3480	0	2	0	21	9	0	0	0	0	0		1 2
DECEMBER	3596	0	0	0	21	10	0	0	0	0	0		1 2
JANUARY	3596	0	1	0	23	8	0	0	0	0	0		1 22
FEBRUARY	3248	0	1	0	24	4	0	0	0	0	0		1 2
MARCH	3596	0	4	1	23	8	0	0	0	0	0		1 2
TOTAL	59444	6	28	13	126	185	27	12	10	2	3		

Factors influencing reported use:
1 REPORTED USE BASED UPON ESTIMATES
22 INFREQUENT PATROLS
38 INSECT INFESTATION
32 UNSEASONABLE AMOUNT OF PRECIPITATION

GROUP CAMPING USE

	GROUP UNIT NIGHTS			INDIVIDUAL	OCCUPANCY	
	WEEKDAYS	WEEKENDS	TOTAL	CAMPER NIGHTS	AREA NITES AVAILABLE	AREA NITES OCCUPIED
MONTH						
APRIL	0	8	8	27	30	2
MAY	0	53	53	175	62	6
JUNE	7	41	48	161	60	8
JULY	49	13	62	201	62	9
AUGUST	63	4	67	216	62	9
SEPTEMBER	0	20	20	68	60	2
OCTOBER	0	0	0	0	62	0
NOVEMBER	0	0	0	0	60	0
DECEMBER	0	0	0	0	62	0
JANUARY	0	0	0	0	62	0
FEBRUARY	0	0	0	0	56	0
MARCH	0	0	0	0	62	0
TOTAL	119	139	258	847	700	36

DAY USE

WEST CENTRAL REGION
WABAMUN LAKE PARK
1988 / 1989 FISCAL YEAR

	DAY USE PARTY VISITS			INDIVID
	WEEKDAYS	WEEKENDS	TOTAL	DAY USERS
MONTH				
APRIL	600	675	1275	3945
MAY	1325	2675	4000	12265
JUNE	2375	2325	4700	14575
JULY	2675	4950	7625	23410
AUGUST	2600	2350	4950	15370
SEPTEMBER	975	2350	3325	10170
OCTOBER	500	1075	1575	5197
NOVEMBER	325	200	525	1732
DECEMBER	200	225	425	1402
JANUARY	125	275	400	1320
FEBRUARY	150	250	400	1320
MARCH	225	375	600	1980
TOTAL	12075	17725	29800	92687

HISTORICAL COMPARISON

	SUM					
	1984/85 (83)	1985/86	1986/87	1987/88	1988/89	% CHANGE FROM LAST YEAR
TYPE OF USE						
OCCUPIED CAMPSITE NIGHTS	12114	11672	12307	10709	10423	-3
GROUP UNIT NIGHTS				48	258	438
DAY USE PARTY VISITS	33736	26347	31151	29450	29800	1

Factors influencing reported use:
83 DATA FOR TWO PEAK SEASON MONTHS NOT AVAILABLE
Note: - A system to calculate Group Unit Nights was introduced in 1986.

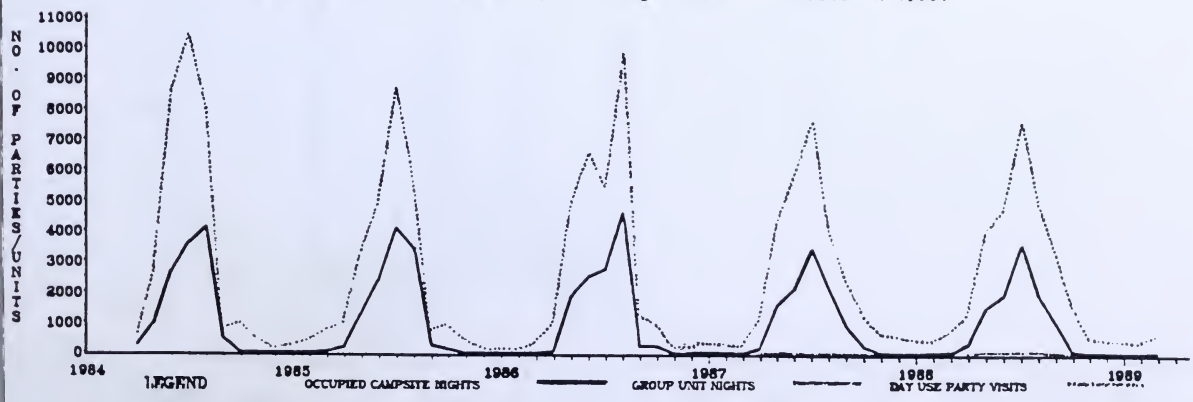

CAMPING USE

WEST CENTRAL REGION
WILLIAM A SWITZER PARK
1988 / 1989 FISCAL YEAR

	OCCUPIED CAMPSITE NIGHTS			ACCOM.	INDIVIDUAL	UNITS
	WEEKDAYS	WEEKENDS	TOTAL	UNIT NIGHTS	CAMPER NIGHTS	TURNED AWAY
MONTH						
APRIL	0	0	0	0	0	
MAY	77	489	566	573	1726	
JUNE	158	454	612	627	1912	
JULY	609	1109	1718	1763	5489	
AUGUST	519	457	976	1008	3196	
SEPTEMBER	82	383	465	479	1455	
OCTOBER	3	26	29	29	95	
NOVEMBER	1	14	15	15	50	
DECEMBER	3	4	7	7	23	2
JANUARY	1	3	4	4	14	
FEBRUARY	0	0	0	0	0	
MARCH	0	6	6	6	19	
TOTAL	1453	2945	4398	4510	13979	2

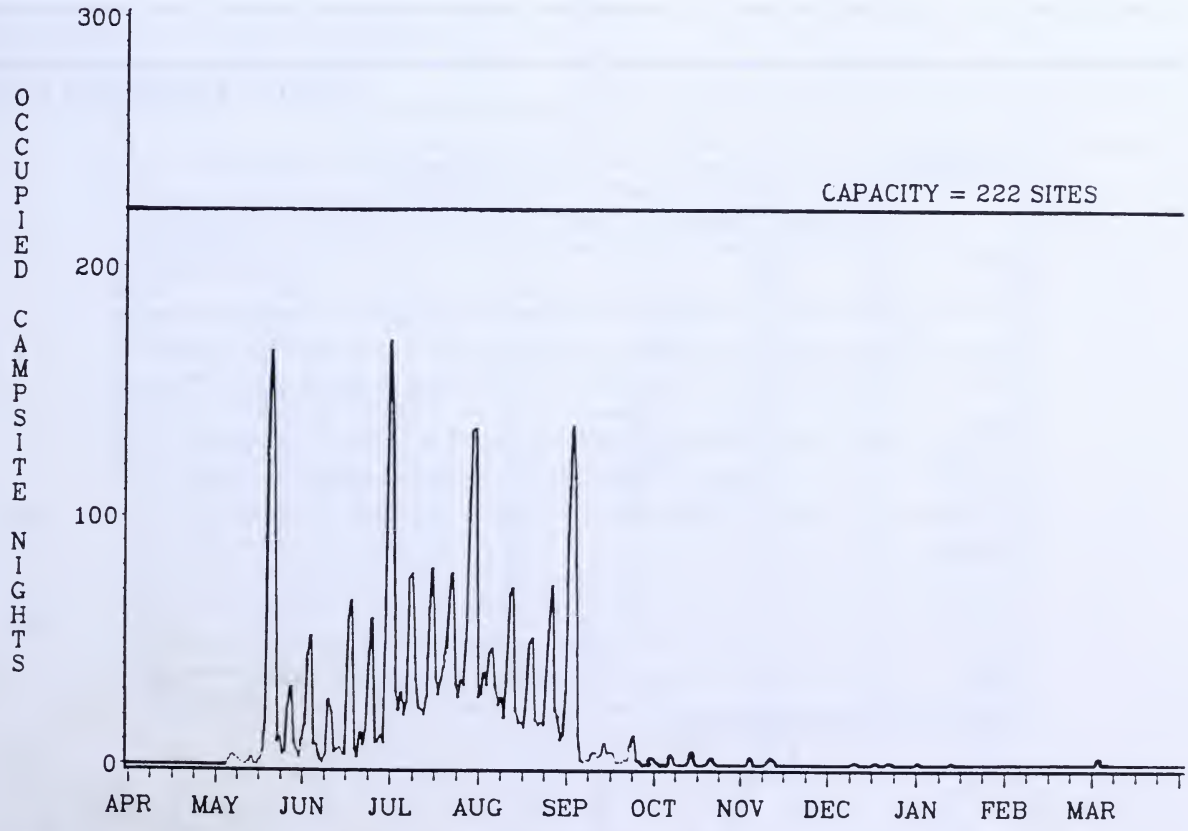

WEST CENTRAL REGION
WILLIAM A SWITZER PARK
1988 / 1989 FISCAL YEAR

CAMPGROUND OCCUPANCY DATA

CAPACITY= 222 SITES

	SITE NIGHTS	AVG DAILY % OCCUPANCY			NUMBER OF NIGHTS AT % OCCUPANCY							OVERFLOW	
	AVAILABLE	WKDAY	WKEND	TOTAL	0	1-24	25-49	50-74	75-99	100	100+	UNIT NIGHTS	
MONTH													
APRIL	2460	0	0	0	30	0	0	0	0	0	0		75 52
MAY	4180	3	36	14	9	19	0	2	1	0	0		52
JUNE	6254	4	24	10	0	25	5	0	0	0	0		52
JULY	6882	14	45	25	0	20	7	3	1	0	0		
AUGUST	6882	10	26	14	0	28	3	0	0	0	0		
SEPTEMBER	5148	2	21	9	3	24	1	2	0	0	0		1
OCTOBER	2976	0	3	1	21	10	0	0	0	0	0		1
NOVEMBER	2880	0	2	1	24	6	0	0	0	0	0		1
DECEMBER	2976	0	0	0	24	7	0	0	0	0	0		1
JANUARY	2976	0	0	0	27	4	0	0	0	0	0		1
FEBRUARY	2688	0	0	0	28	0	0	0	0	0	0		1
MARCH	2976	0	1	0	29	2	0	0	0	0	0		1
TOTAL	49278	3	13	6	195	145	16	7	2	0	0		

Factors influencing reported use:
75 DATA NOT AVAILABLE
52 SOME AREAS UNDER CONSTRUCTION
1 REPORTED USE BASED UPON ESTIMATES

GROUP CAMPING USE

	GROUP UNIT NIGHTS			INDIVIDUAL	OCCUPANCY		
	WEEKDAYS	WEEKENDS	TOTAL	CAMPER NIGHTS	AREA NITES AVAILABLE	AREA NITES OCCUPIED	
MONTH							
APRIL	0	0	0	0	30	0	52
MAY	23	15	38	255	31	10	52
JUNE	29	74	103	577	60	20	
JULY	16	60	76	375	33	9	52
AUGUST	8	0	8	34	31	1	52
SEPTEMBER	0	36	36	155	30	3	52
OCTOBER	0	0	0	0	31	0	
NOVEMBER	0	0	0	0	30	0	
DECEMBER	0	0	0	0	31	0	
JANUARY	0	0	0	0	31	0	
FEBRUARY	0	0	0	0	28	0	
MARCH	0	0	0	0	31	0	
TOTAL	76	185	261	1396	397	43	

Factors influencing reported use:
52 SOME AREAS UNDER CONSTRUCTION

DAY USE

WEST CENTRAL REGION
WILLIAM A SWITZER PARK
1988 / 1989 FISCAL YEAR

	DAY USE PARTY VISITS			INDIVID	
	WEEKDAYS	WEEKENDS	TOTAL	DAY USERS	
MONTH					
APRIL	200	200	400	900	54 59
MAY	175	350	525	1190	54 59
JUNE	25	525	550	1262	54 59
JULY	150	775	925	2112	52
AUGUST	150	375	525	1192	52
SEPTEMBER	275	325	600	1352	52 59
OCTOBER	225	100	325	1138	5 59
NOVEMBER	175	175	350	1225	54 59
DECEMBER	150	175	325	1138	59
JANUARY	225	425	650	2275	59
FEBRUARY	125	200	325	1138	59
MARCH	175	575	750	2625	59
TOTAL	2050	4200	6250	17547	

Factors influencing reported use:
54 DATA NOT AVAILABLE FOR SOME AREAS
59 DAY USE ESTIMATES FOR SOME AREAS
52 SOME AREAS UNDER CONSTRUCTION
5 WEEKEND/WEEKDAY SPLIT UNAVAILABLE FOR SOME AREAS

HISTORICAL COMPARISON

	SUM					
	1984/85	1985/86	1986/87	1987/88	1988/89 (40)	% CHANGE FROM LAST YEAR
TYPE OF USE						
OCCUPIED CAMPSITE NIGHTS	4462	4849	5238	3980	4398	11
GROUP UNIT NIGHTS			483	191	261	37
DAY USE PARTY VISITS			12032	4970	6250	26

Factors influencing reported use:
40 FALLEN TREES IN CAMPSITES

Note: - A system to calculate Group Unit Nights was introduced in 1986.

- Comparison does not include day use parties prior to completion of the Day Use Study (ie.1986).
- Kelley's Bathtub Day Use Area officially opened in 1988.

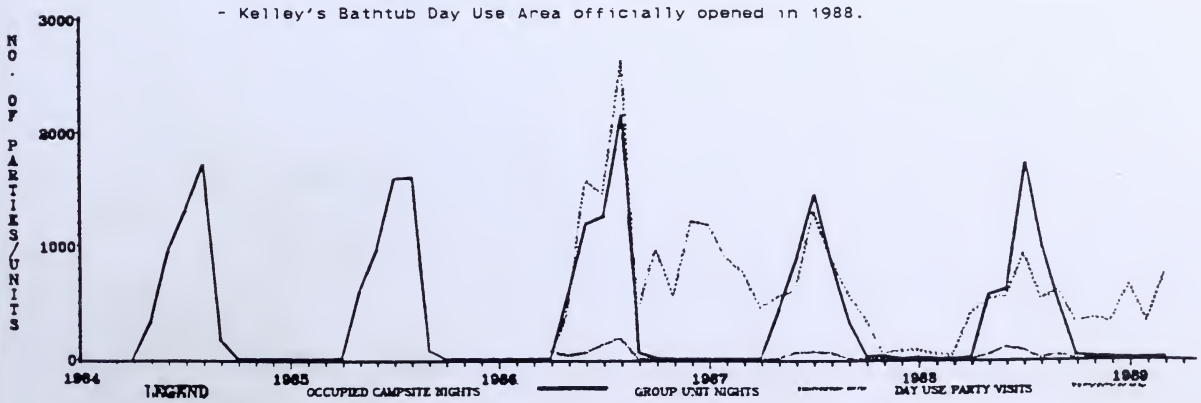

PROVINCIAL RECREATION AREAS
West Central Region

CAMPING USE

WEST CENTRAL REGION
BUFFALO LAKE RECREATION AREA
1988 / 1989 FISCAL YEAR

	OCCUPIED CAMPSITE NIGHTS			ACCOM.	INDIVIDUAL	UNITS
	WEEKDAYS	WEEKENDS	TOTAL	UNIT NIGHTS	CAMPER NIGHTS	TURNED AWAY
MONTH						
APRIL	0	0	0	0	0	
MAY	16	126	142	142	530	
JUNE	27	82	109	109	398	
JULY	81	213	294	294	1069	
AUGUST	79	70	149	149	519	
SEPTEMBER	5	36	41	41	153	
OCTOBER	0	0	0	0	0	
NOVEMBER	0	0	0	0	0	
DECEMBER	0	0	0	0	0	
JANUARY	0	0	0	0	0	
FEBRUARY	0	0	0	0	0	
MARCH	0	0	0	0	0	
TOTAL	208	527	735	735	2668	

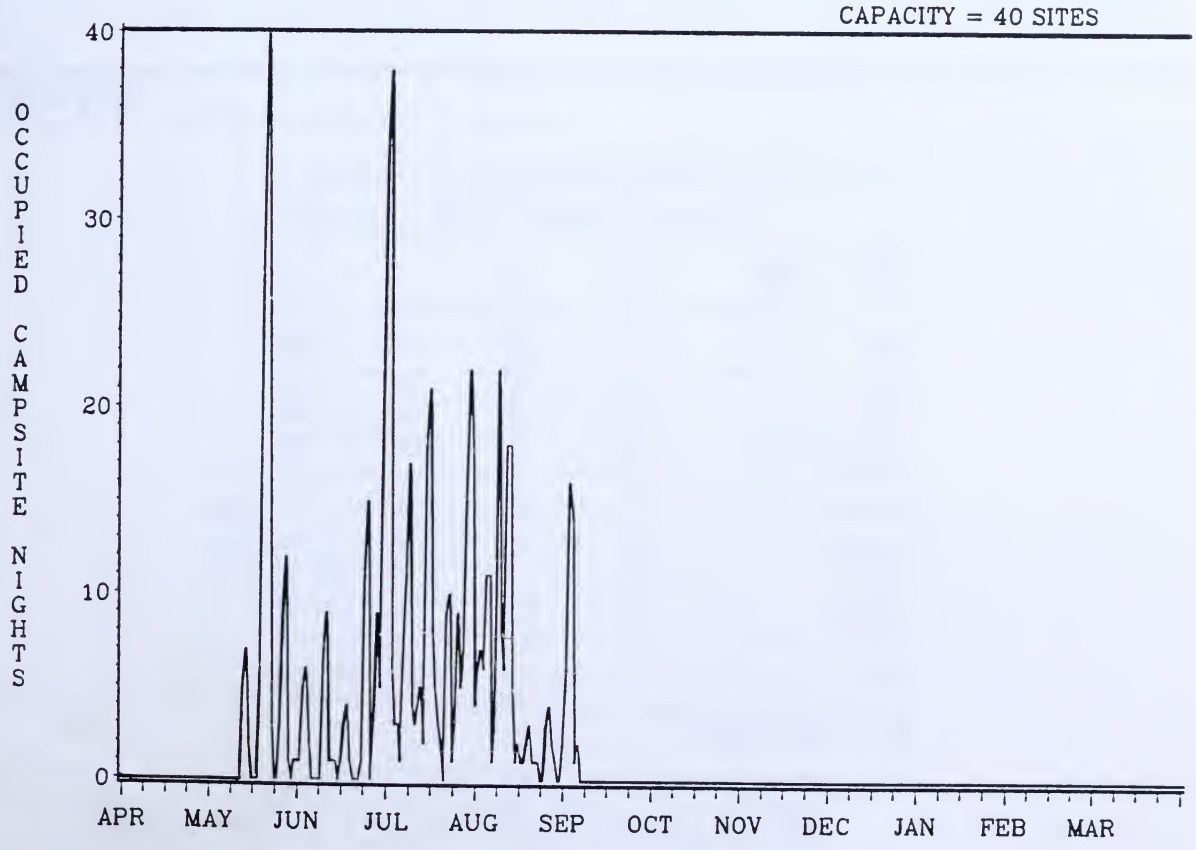

WEST CENTRAL REGION
BUFFALO LAKE RECREATION AREA
1988 / 1989 FISCAL YEAR

CAMPGROUND OCCUPANCY DATA

CAPACITY= 40 SITES

	SITE NIGHTS	AVG DAILY % OCCUPANCY			NUMBER OF NIGHTS AT % OCCUPANCY							OVERFLOW	
	AVAILABLE	WKDAY	WKEND	TOTAL	0	1-24	25-49	50-74	75-99	100	100+	UNIT NIGHTS	
MONTH													
APRIL	1200	0	0	0	30	0	0	0	0	0	0		1 22
MAY	1240	2	35	11	18	9	1	2	0	1	0		1 22
JUNE	1200	3	23	9	9	18	2	1	0	0	0		
JULY	1240	10	48	24	1	20	6	2	2	0	0		
AUGUST	1240	9	22	12	4	22	4	1	0	0	0		
SEPTEMBER	1200	1	9	3	24	4	2	0	0	0	0		
OCTOBER	0	0	0	0	31	0	0	0	0	0	0		
NOVEMBER	0	0	0	0	30	0	0	0	0	0	0		
DECEMBER	0	0	0	0	31	0	0	0	0	0	0		
JANUARY	0	0	0	0	31	0	0	0	0	0	0		
FEBRUARY	0	0	0	0	28	0	0	0	0	0	0		
MARCH	0	0	0	0	31	0	0	0	0	0	0		
TOTAL	7320	2	11	5	268	73	15	6	2	1	0		

Factors influencing reported use:
1 REPORTED USE BASED UPON ESTIMATES
22 INFREQUENT PATROLS

DAY USE

	DAY USE PARTY VISITS			INDIVID	
	WEEKDAYS	WEEKENDS	TOTAL	DAY USERS	
MONTH					
APRIL	0	0	0	0	75
MAY	5	10	15	38	
JUNE	5	5	10	25	
JULY	15	15	30	75	
AUGUST	15	5	20	50	
SEPTEMBER	5	5	10	25	
OCTOBER	0	0	0	0	75 87
NOVEMBER	0	0	0	0	75 87
DECEMBER	0	0	0	0	75 87
JANUARY	0	0	0	0	75 87
FEBRUARY	0	0	0	0	75 87
MARCH	0	0	0	0	75 87
TOTAL	45	40	85	213	

Factors influencing reported use:
75 DATA NOT AVAILABLE
87 NO TRAFFIC COUNTER IN OPERATION

Note: - Beginning in October 1988, Day Use Party Visit figures for most Provincial Recreation Areas are based upon automatic traffic counter readings. Day use estimates from April through to September 1988, represent minimum estimates based upon a pre-determined relationship between camping and day use.

HISTORICAL COMPARISON

WEST CENTRAL REGION
BUFFALO LAKE RECREATION AREA
1988 / 1989 FISCAL YEAR

	SUM					
	1984/85 (63)	1985/86 (63)	1986/87 (63)	1987/88 (82)	1988/89 (82)	% CHANGE FROM LAST YEAR
TYPE OF USE						
OCCUPIED CAMPSITE NIGHTS				1268	735	-42
DAY USE PARTY VISITS				160	85	-47

Factors influencing reported use:
63 STATS NOT REPORTED-INCOMPATIBLE COLLECTION METHOD.
82 DATA FOR ONE PEAK SEASON MONTH NOT AVAILABLE



DAY USE

WEST CENTRAL REGION
CALHOUN BAY RECREATION AREA
1988 / 1989 FISCAL YEAR

	DAY USE PARTY VISITS			INDIVID	
	WEEKDAYS	WEEKENDS	TOTAL	DAY USERS	
MONTH					
APRIL	0	0	0	0	25
MAY	0	0	0	0	25
JUNE	0	0	0	0	25
JULY	0	0	0	0	25
AUGUST	0	0	0	0	25
SEPTEMBER	0	0	0	0	25
OCTOBER	0	0	0	0	25
NOVEMBER	0	0	0	0	25
DECEMBER	0	0	0	0	25
JANUARY	0	0	0	0	25
FEBRUARY	0	0	0	0	25
MARCH	0	0	0	0	25
TOTAL	0	0	0	0	

Factors influencing reported use:
25 SYSTEM NOT IN PLACE FOR DAY USE STATS COLLECTION

HISTORICAL COMPARISON

	SUM					
	1984/85	1985/86	1986/87	1987/88	1988/89 (37)	% CHANGE FROM LAST YEAR
TYPE OF USE						
DAY USE PARTY VISITS						

Factors influencing reported use:
37 CONSTRUCTION



CAMPING USE

WEST CENTRAL REGION
FALLEN TIMBER RECREATION AREA
1988 / 1989 FISCAL YEAR

	OCCUPIED CAMPSITE NIGHTS			ACCOM.	INDIVIDUAL	UNITS
	WEEKDAYS	WEEKENDS	TOTAL	UNIT NIGHTS	CAMPER NIGHTS	TURNED AWAY
MONTH						
APRIL	0	0	0	0	0	
MAY	5	92	97	97	345	
JUNE	29	67	96	96	322	
JULY	23	90	113	113	388	
AUGUST	14	21	35	35	115	
SEPTEMBER	5	29	34	34	118	
OCTOBER	0	0	0	0	0	
NOVEMBER	0	0	0	0	0	
DECEMBER	0	0	0	0	0	
JANUARY	0	0	0	0	0	
FEBRUARY	0	0	0	0	0	
MARCH	0	0	0	0	0	
TOTAL	76	299	375	375	1289	

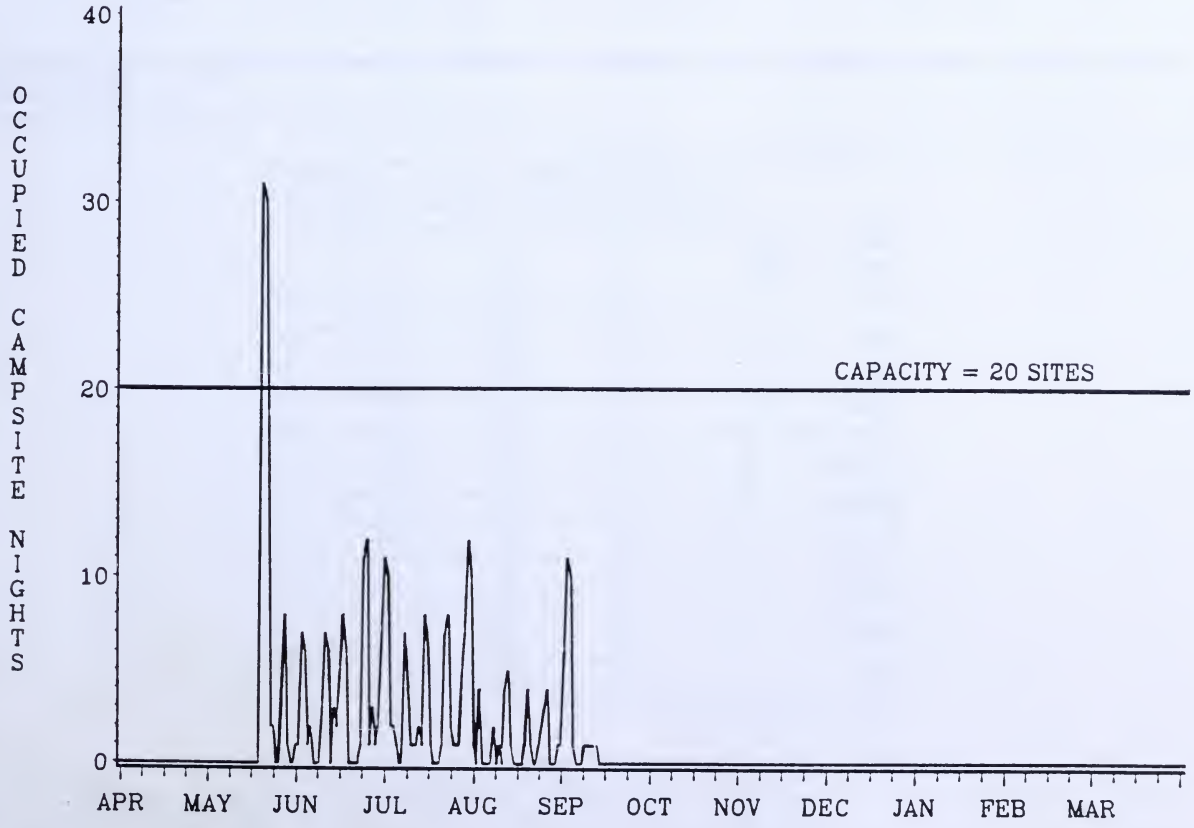

WEST CENTRAL REGION
FALLEN TIMBER RECREATION AREA
1988 / 1989 FISCAL YEAR

CAMPGROUND OCCUPANCY DATA

CAPACITY= 20 SITES

	SITE NIGHTS	AVG DAILY % OCCUPANCY			NUMBER OF NIGHTS AT % OCCUPANCY							OVERFLOW	
	AVAILABLE	WKDAY	WKEND	TOTAL	0	1-24	25-49	50-74	75-99	100	100+	UNIT NIGHTS	
MONTH													
APRIL	600	0	0	0	30	0	0	0	0	0	0		1 22
MAY	620	1	51	16	23	4	1	0	1	0	2		1 22
JUNE	600	7	37	16	8	12	8	2	0	0	0		
JULY	620	6	41	18	5	15	7	4	0	0	0		
AUGUST	620	3	13	6	16	14	1	0	0	0	0		
SEPTEMBER	300	2	29	11	20	7	1	2	0	0	0		
OCTOBER	0	0	0	0	31	0	0	0	0	0	0		
NOVEMBER	0	0	0	0	30	0	0	0	0	0	0		
DECEMBER	0	0	0	0	31	0	0	0	0	0	0		
JANUARY	0	0	0	0	31	0	0	0	0	0	0		
FEBRUARY	0	0	0	0	28	0	0	0	0	0	0		
MARCH	0	0	0	0	31	0	0	0	0	0	0		
TOTAL	3360	2	14	6	284	52	18	8	1	0	2		

Factors influencing reported use:
1 REPORTED USE BASED UPON ESTIMATES
22 INFREQUENT PATROLS

DAY USE

	DAY USE PARTY VISITS			INDIVID	
	WEEKDAYS	WEEKENDS	TOTAL	DAY USERS	
MONTH					
APRIL	0	0	0	0	75
MAY	5	10	15	33	
JUNE	5	5	10	22	
JULY	5	10	15	33	
AUGUST	5	5	10	22	
SEPTEMBER	5	5	10	22	
OCTOBER	0	0	0	0	3
NOVEMBER	0	0	0	0	3
DECEMBER	0	0	0	0	3
JANUARY	0	0	0	0	3
FEBRUARY	0	0	0	0	3
MARCH	0	0	0	0	3
TOTAL	25	35	60	132	

Factors influencing reported use:
75 DATA NOT AVAILABLE
3 DAY USE AREA CLOSED

Note: - Beginning in October 1988, Day Use Party Visit figures for most Provincial Recreation Areas are based upon automatic traffic counter readings. Day use estimates from April through to September 1988, represent minimum estimates based upon a pre-determined relationship between camping and day use.

HISTORICAL COMPARISON

WEST CENTRAL REGION
FALLEN TIMBER RECREATION AREA
1988 / 1989 FISCAL YEAR

	SUM					
	1984/85 (63)	1985/86 (63)	1986/87 (63)	1987/88 (82)	1988/89 (82)	% CHANGE FROM LAST YEAR
TYPE OF USE						
OCCUPIED CAMPSITE NIGHTS				421	375	-11
DAY USE PARTY VISITS				60	60	0

Factors influencing reported use:
63 STATS NOT REPORTED-INCOMPATIBLE COLLECTION METHOD.
82 DATA FOR ONE PEAK SEASON MONTH NOT AVAILABLE

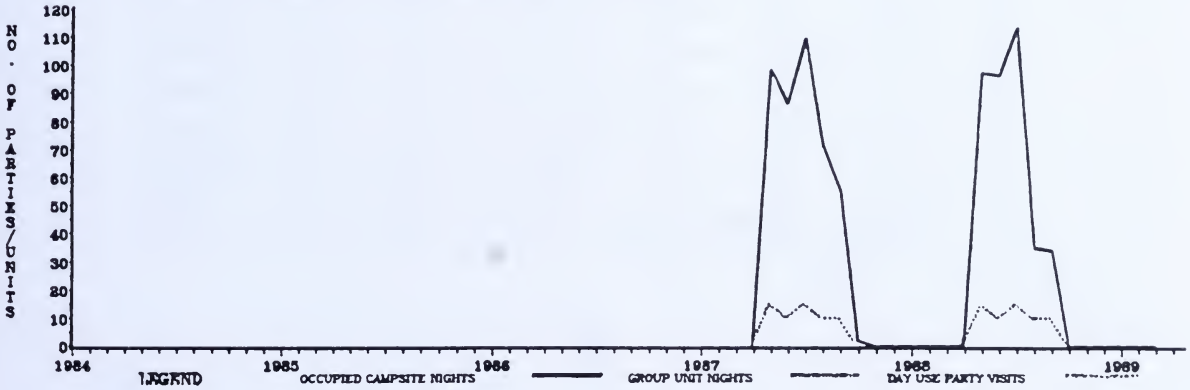

CAMPING USE

WEST CENTRAL REGION
GHOST RESERVOIR RECREATION AREA
1988 / 1989 FISCAL YEAR

	OCCUPIED CAMPSITE NIGHTS			ACCOM.	INDIVIDUAL	UNITS
	WEEKDAYS	WEEKENDS	TOTAL	UNIT NIGHTS	CAMPER NIGHTS	TURNED AWAY
MONTH						
APRIL	0	0	0	0	0	
MAY	4	42	46	48	125	
JUNE	25	100	125	129	340	
JULY	72	160	232	240	634	
AUGUST	66	82	148	153	406	
SEPTEMBER	5	30	35	36	95	
OCTOBER	0	0	0	0	0	
NOVEMBER	0	0	0	0	0	
DECEMBER	0	0	0	0	0	
JANUARY	0	0	0	0	0	
FEBRUARY	0	0	0	0	0	
MARCH	0	0	0	0	0	
TOTAL	172	414	586	605	1599	

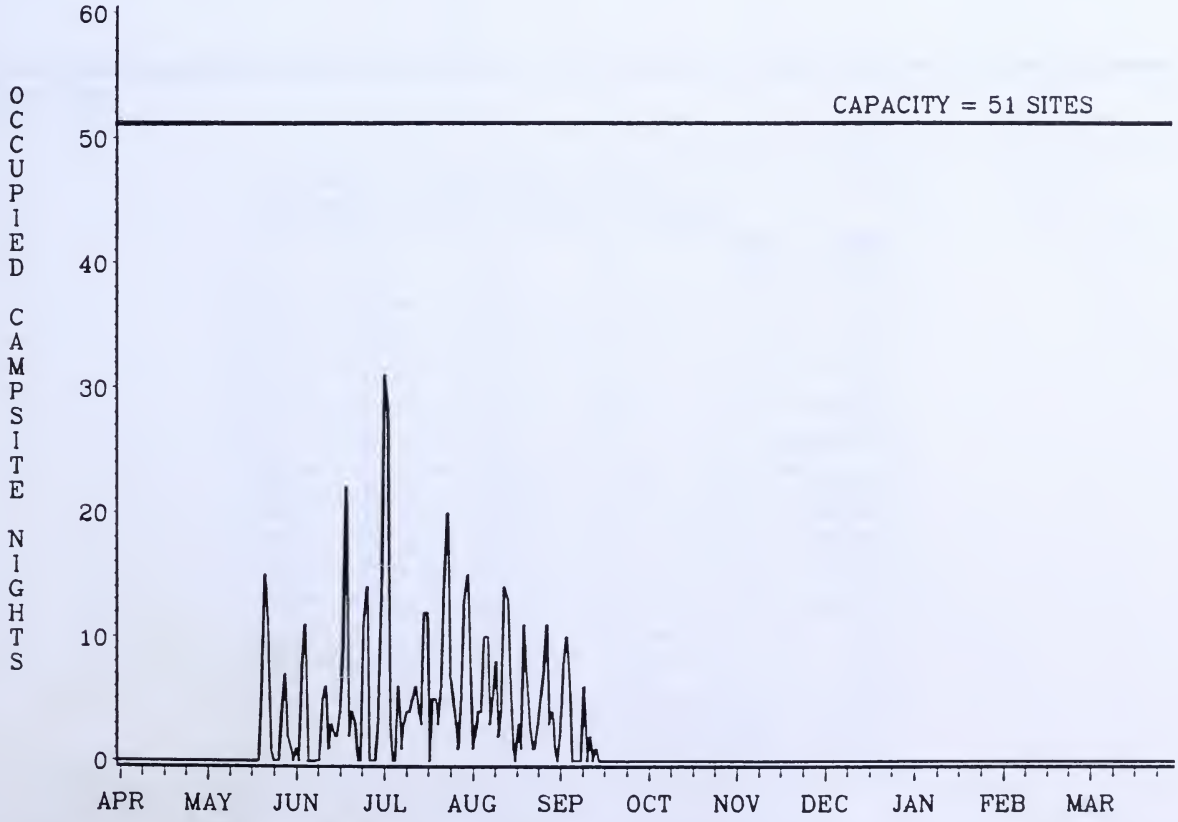

WEST CENTRAL REGION
GHOST RESERVOIR RECREATION AREA
1988 / 1989 FISCAL YEAR

CAMPGROUND OCCUPANCY DATA

CAPACITY= 51 SITES

	SITE NIGHTS	AVG DAILY % OCCUPANCY			NUMBER OF NIGHTS AT % OCCUPANCY							OVERFLOW	
	AVAILABLE	WKDAY	WKEND	TOTAL	0	1-24	25-49	50-74	75-99	100	100+	UNIT NIGHTS	
MONTH													
APRIL	1530	0	0	0	30	0	0	0	0	0	0		1 22
MAY	1581	0	9	3	23	7	1	0	0	0	0		1 22
JUNE	1530	2	22	8	11	16	3	0	0	0	0		
JULY	1581	7	29	15	3	22	4	2	0	0	0		
AUGUST	1581	6	20	9	2	27	2	0	0	0	0		
SEPTEMBER	714	1	12	5	23	7	0	0	0	0	0		
OCTOBER	0	0	0	0	31	0	0	0	0	0	0		
NOVEMBER	0	0	0	0	30	0	0	0	0	0	0		
DECEMBER	0	0	0	0	31	0	0	0	0	0	0		
JANUARY	0	0	0	0	31	0	0	0	0	0	0		
FEBRUARY	0	0	0	0	28	0	0	0	0	0	0		
MARCH	0	0	0	0	31	0	0	0	0	0	0		
TOTAL	8517	1	8	3	274	79	10	2	0	0	0		

Factors influencing reported use:
1 REPORTED USE BASED UPON ESTIMATES
22 INFREQUENT PATROLS

DAY USE

	DAY USE PARTY VISITS			INDIVID	
	WEEKDAYS	WEEKENDS	TOTAL	DAY USERS	
MONTH					
APRIL	0	0	0	0	25
MAY	0	0	0	0	25
JUNE	0	0	0	0	25
JULY	0	0	0	0	25
AUGUST	0	0	0	0	25
SEPTEMBER	0	0	0	0	25
OCTOBER	225	525	750	1650	
NOVEMBER	0	275	275	605	2
DECEMBER	0	375	375	825	2
JANUARY	0	375	375	825	2
FEBRUARY	0	375	375	825	2
MARCH	0	475	475	1045	2
TOTAL	225	2400	2625	5775	

Factors influencing reported use:
25 SYSTEM NOT IN PLACE FOR DAY USE STATS COLLECTION
2 WEEKEND/WEEKDAY SPLIT UNAVAILABLE

Note: - Beginning in October 1988, Day Use Party Visit figures for most Provincial Recreation Areas are based upon automatic traffic counter readings. Day use estimates from April through to September 1988, represent minimum estimates based upon a pre-determined relationship between camping and day use.

HISTORICAL COMPARISON

WEST CENTRAL REGION
GHOST RESERVOIR RECREATION AREA
1988 / 1989 FISCAL YEAR

	SUM					
	1984/85	1985/86	1986/87	1987/88	1988/89	% CHANGE FROM LAST YEAR
TYPE OF USE						
OCCUPIED CAMPSITE NIGHTS					586	
DAY USE PARTY VISITS					2625	

Note: - Operation taken over effective 1988.



CAMPING USE

WEST CENTRAL REGION
JAMES RIVER BRIDGE RECREATION AREA
1988 / 1989 FISCAL YEAR

	OCCUPIED CAMPSITE NIGHTS			ACCOM.	INDIVIDUAL	UNITS
	WEEKDAYS	WEEKENDS	TOTAL	UNIT NIGHTS	CAMPER NIGHTS	TURNED AWAY
MONTH						
APRIL	0	0	0	0	0	
MAY	15	25	40	40	125	
JUNE	11	11	22	22	68	
JULY	23	53	76	76	239	
AUGUST	25	22	47	47	145	
SEPTEMBER	2	6	8	8	25	
OCTOBER	10	22	32	32	109	
NOVEMBER	13	30	43	43	146	
DECEMBER	0	0	0	0	0	
JANUARY	0	0	0	0	0	
FEBRUARY	0	0	0	0	0	
MARCH	0	0	0	0	0	
TOTAL	99	169	268	268	857	

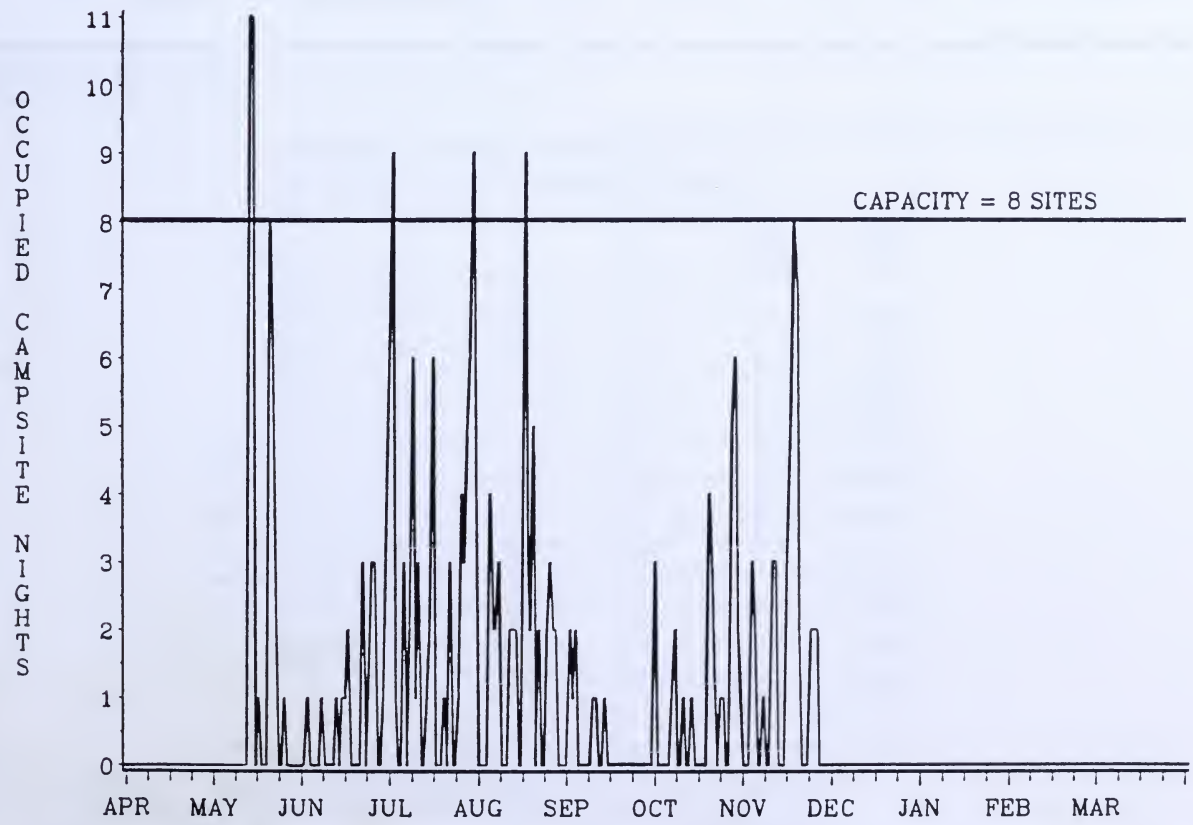

WEST CENTRAL REGION
JAMES RIVER BRIDGE RECREATION AREA
1988 / 1989 FISCAL YEAR

CAMPGROUND OCCUPANCY DATA

CAPACITY= 8 SITES

	SITE NIGHTS	AVG DAILY % OCCUPANCY			NUMBER OF NIGHTS AT % OCCUPANCY							OVERFLOW	
	AVAILABLE	WKDAY	WKEND	TOTAL	0	1-24	25-49	50-74	75-99	100	100+	UNIT NIGHTS	
MONTH													
APRIL	240	0	0	0	30	0	0	0	0	0	0		1 22
MAY	248	9	35	16	24	2	1	0	1	1	2		1 22
JUNE	240	7	15	9	18	7	4	1	0	0	0		
JULY	248	14	60	31	11	5	6	3	4	0	2		
AUGUST	248	14	34	19	15	0	13	2	0	0	1		
SEPTEMBER	240	1	7	3	24	4	2	0	0	0	0		13
OCTOBER	248	6	27	13	17	7	4	2	1	0	0		1 22
NOVEMBER	240	8	42	18	17	1	9	1	1	1	0		1 22
DECEMBER	248	0	0	0	31	0	0	0	0	0	0		1 22
JANUARY	248	0	0	0	31	0	0	0	0	0	0		1 22
FEBRUARY	224	0	0	0	28	0	0	0	0	0	0		1 22
MARCH	248	0	0	0	31	0	0	0	0	0	0		1 22
TOTAL	2920	5	18	9	277	26	39	9	7	2	5		

Factors influencing reported use:
1 REPORTED USE BASED UPON ESTIMATES
22 INFREQUENT PATROLS
13 DATA DOES NOT INCLUDE NON-COMPLYING PARTIES

DAY USE

	DAY USE PARTY VISITS			INDIVID	
	WEEKDAYS	WEEKENDS	TOTAL	DAY USERS	
MONTH					
APRIL	0	0	0	0	75
MAY	5	5	10	22	
JUNE	5	5	10	22	
JULY	5	5	10	22	
AUGUST	5	5	10	22	
SEPTEMBER	5	5	10	22	
OCTOBER	0	0	0	0	75 87
NOVEMBER	0	0	0	0	75 87
DECEMBER	0	0	0	0	75 87
JANUARY	0	0	0	0	75 87
FEBRUARY	0	0	0	0	75 87
MARCH	0	0	0	0	75 87
TOTAL	25	25	50	110	

Factors influencing reported use:
75 DATA NOT AVAILABLE
87 NO TRAFFIC COUNTER IN OPERATION

Note: - Beginning in October 1988, Day Use Party Visit figures for most Provincial Recreation Areas are based upon automatic traffic counter readings. Day use estimates from April through to September 1988, represent minimum estimates based upon a pre-determined relationship between camping and day use.

HISTORICAL COMPARISON

WEST CENTRAL REGION
JAMES RIVER BRIDGE RECREATION AREA
1988 / 1989 FISCAL YEAR

	SUM					
	1984/85 (63)	1985/86 (63)	1986/87 (63)	1987/88 (83)	1988/89 (82)	% CHANGE FROM LAST YEAR
TYPE OF USE						
OCCUPIED CAMPSITE NIGHTS				269	268	0
DAY USE PARTY VISITS				50	50	0

Factors influencing reported use:
63 STATS NOT REPORTED-INCOMPATIBLE COLLECTION METHOD.
83 DATA FOR TWO PEAK SEASON MONTHS NOT AVAILABLE
82 DATA FOR ONE PEAK SEASON MONTH NOT AVAILABLE

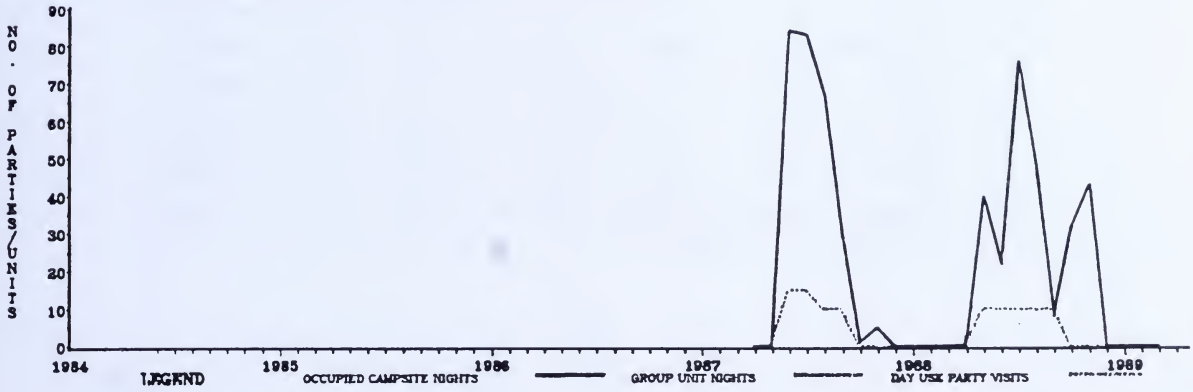

CAMPING USE

WEST CENTRAL REGION
NOJACK RECREATION AREA
1988 / 1989 FISCAL YEAR

	OCCUPIED CAMPSITE NIGHTS			ACCOM.	INDIVIDUAL	UNITS
	WEEKDAYS	WEEKENDS	TOTAL	UNIT NIGHTS	CAMPER NIGHTS	TURNED AWAY
MONTH						
APRIL	3	2	5	5	15	
MAY	12	23	35	35	103	
JUNE	45	30	75	76	222	
JULY	61	51	112	113	331	
AUGUST	42	24	66	67	196	
SEPTEMBER	8	9	17	17	50	
OCTOBER	3	1	4	4	14	
NOVEMBER	10	10	20	20	68	
DECEMBER	0	0	0	0	0	
JANUARY	3	6	9	9	31	
FEBRUARY	10	10	20	20	68	1
MARCH	0	0	0	0	0	
TOTAL	197	166	363	366	1096	1

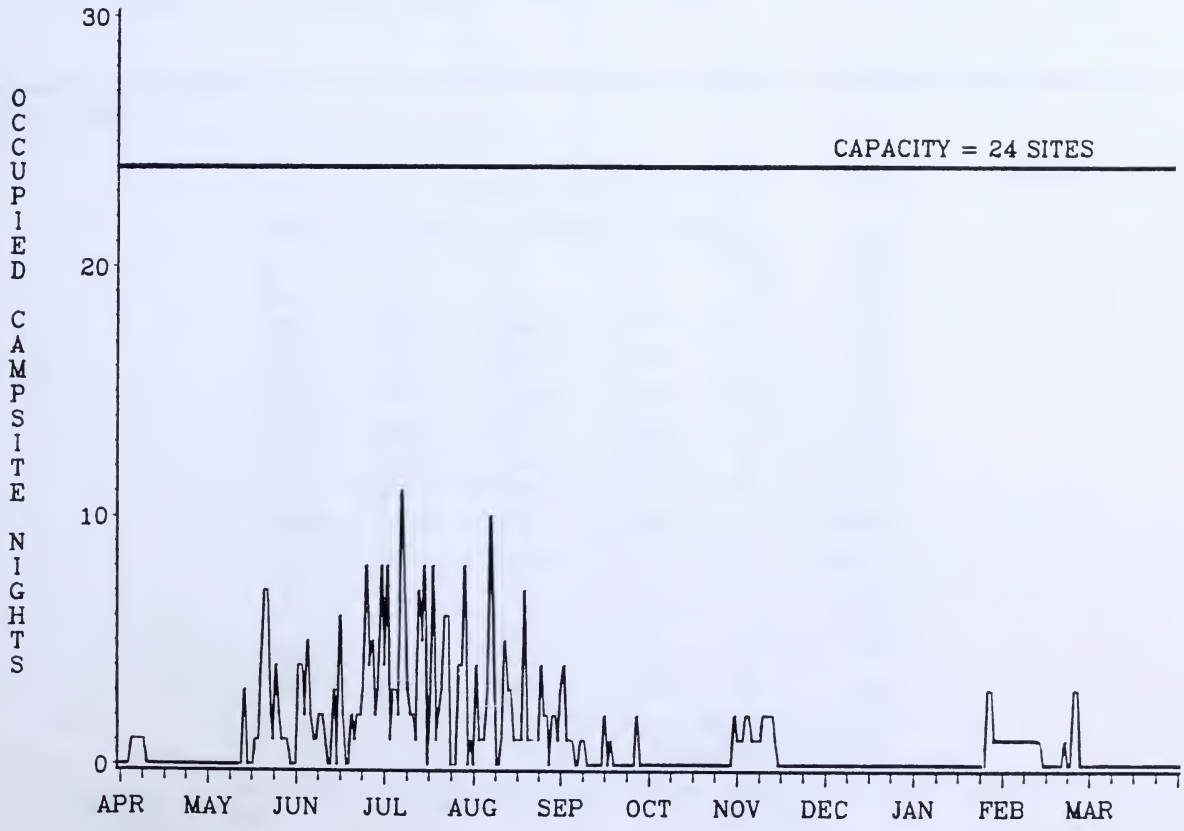

WEST CENTRAL REGION
NOJACK RECREATION AREA
1988 / 1989 FISCAL YEAR

CAMPGROUND OCCUPANCY DATA

CAPACITY= 24 SITES

	SITE NIGHTS	AVG DAILY % OCCUPANCY			NUMBER OF NIGHTS AT % OCCUPANCY							OVERFLOW	
	AVAILABLE	WKDAY	WKEND	TOTAL	0	1-24	25-49	50-74	75-99	100	100+	UNIT NIGHTS	
MONTH													
APRIL	720	1	1	1	25	5	0	0	0	0	0		1 22
MAY	744	2	11	5	18	11	2	0	0	0	0		1 22
JUNE	720	9	14	10	6	21	3	0	0	0	0		
JULY	744	13	19	15	5	17	9	0	0	0	0		
AUGUST	744	8	13	9	4	25	2	0	0	0	0		
SEPTEMBER	720	2	4	2	20	10	0	0	0	0	0		
OCTOBER	744	0	0	0	30	1	0	0	0	0	0		1 22
NOVEMBER	720	2	5	3	16	14	0	0	0	0	0		1 22
DECEMBER	744	0	0	0	31	0	0	0	0	0	0		1 22
JANUARY	744	1	3	1	26	5	0	0	0	0	0		1 22
FEBRUARY	672	2	5	3	12	16	0	0	0	0	0		1 22
MARCH	744	0	0	0	31	0	0	0	0	0	0		1 22
TOTAL	8760	3	6	4	224	125	16	0	0	0	0		

Factors influencing reported use:
1 REPORTED USE BASED UPON ESTIMATES
22 INFREQUENT PATROLS

DAY USE

	DAY USE PARTY VISITS			INDIVID	
	WEEKDAYS	WEEKENDS	TOTAL	DAY USERS	
MONTH					
APRIL	1375	775	2150	4730	
MAY	1750	1350	3100	6820	
JUNE	3050	900	3950	8690	
JULY	3575	2200	5775	12705	
AUGUST	3650	1450	5100	11220	
SEPTEMBER	2000	1550	3550	7810	
OCTOBER	0	2150	2150	4730	2
NOVEMBER	600	675	1275	2805	
DECEMBER	0	3050	3050	6710	2
JANUARY	0	2700	2700	5940	2
FEBRUARY	675	500	1175	2585	
MARCH	750	350	1100	2420	1
TOTAL	17425	17650	35075	77165	

Factors influencing reported use:
2 WEEKEND/WEEKDAY SPLIT UNAVAILABLE
1 REPORTED USE BASED UPON ESTIMATES

Note: - The above Day Use Party Visit figures are based upon automatic traffic counter readings unless otherwise indicated.

HISTORICAL COMPARISON

WEST CENTRAL REGION
NOJACK RECREATION AREA
1988 / 1989 FISCAL YEAR

	SUM					
	1984/85 (63)	1985/86 (63)	1986/87 (63)	1987/88 (82)	1988/89	% CHANGE FROM LAST YEAR
TYPE OF USE						
OCCUPIED CAMPSITE NIGHTS				473	361	-24
DAY USE PARTY VISITS				2550	35075	1275

Factors influencing reported use:
63 STATS NOT REPORTED-INCOMPATIBLE COLLECTION METHOD.
82 DATA FOR ONE PEAK SEASON MONTH NOT AVAILABLE

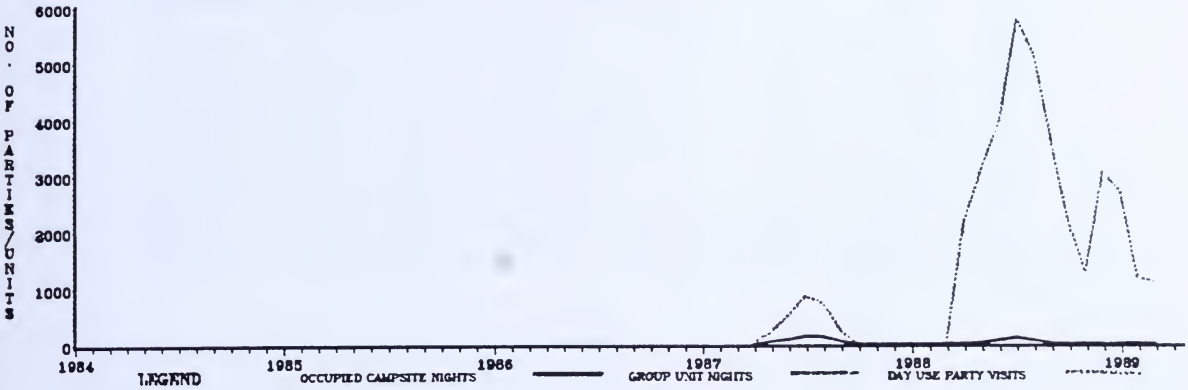

CAMPING USE

WEST CENTRAL REGION
RAVEN RECREATION AREA
1988 / 1989 FISCAL YEAR

	OCCUPIED CAMPSITE NIGHTS			ACCOM.	INDIVIDUAL	UNITS
	WEEKDAYS	WEEKENDS	TOTAL	UNIT NIGHTS	CAMPER NIGHTS	TURNED AWAY
MONTH						
APRIL	3	21	24	24	67	
MAY	19	82	101	101	279	
JUNE	37	42	79	79	214	
JULY	45	60	105	105	285	
AUGUST	77	36	113	113	301	
SEPTEMBER	3	11	14	14	39	
OCTOBER	3	18	21	21	71	
NOVEMBER	5	18	23	23	78	
DECEMBER	0	0	0	0	0	
JANUARY	0	0	0	0	0	
FEBRUARY	0	0	0	0	0	
MARCH	0	0	0	0	0	
TOTAL	192	288	480	480	1334	

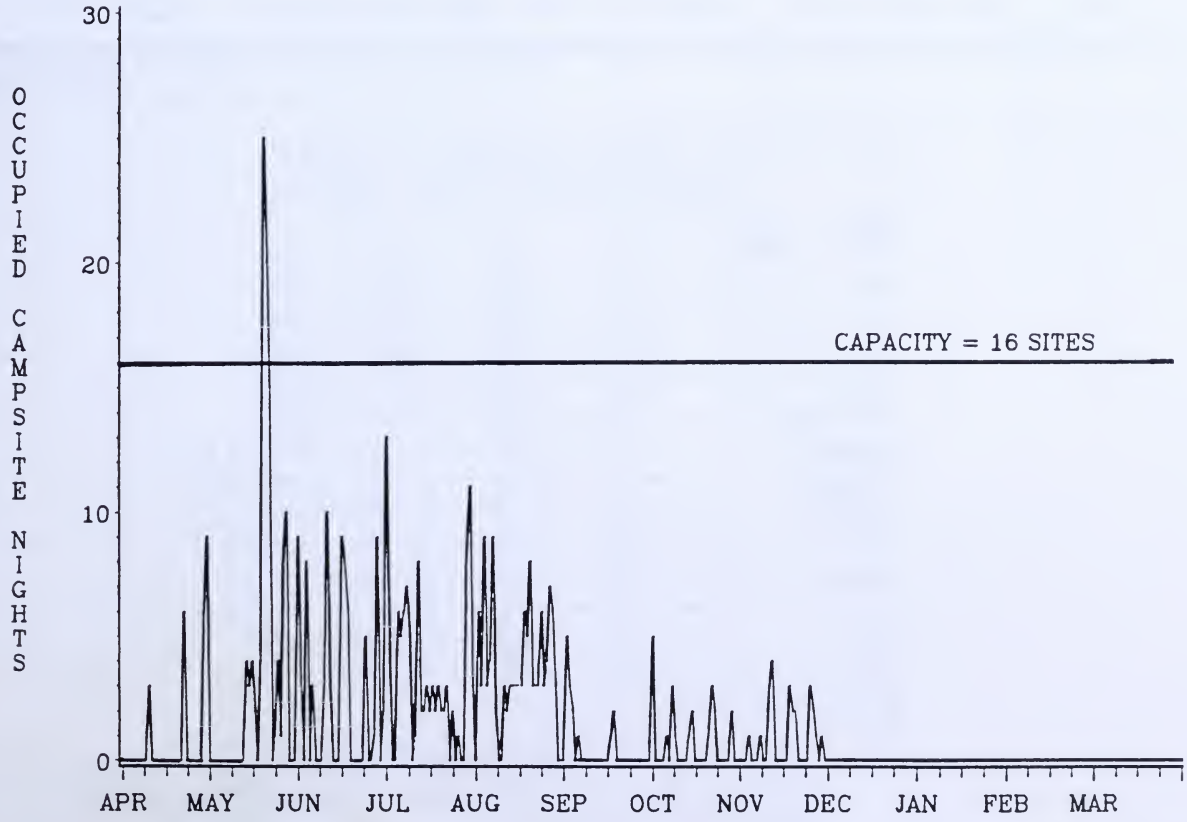

WEST CENTRAL REGION
RAVEN RECREATION AREA
1988 / 1989 FISCAL YEAR

CAMPGROUND OCCUPANCY DATA

CAPACITY= 16 SITES

	SITE NIGHTS	AVG DAILY % OCCUPANCY			NUMBER OF NIGHTS AT % OCCUPANCY							OVERFLOW	
	AVAILABLE	WKDAY	WKEND	TOTAL	0	1-24	25-49	50-74	75-99	100	100+	UNIT NIGHTS	
MONTH													
APRIL	480	1	13	5	26	1	2	1	0	0	0		1 22
MAY	496	5	57	20	18	4	4	2	1	0	2		1 22
JUNE	480	11	29	16	16	6	2	6	0	0	0		
JULY	496	14	34	21	7	14	6	3	1	0	0		
AUGUST	496	21	28	23	5	15	8	3	0	0	0		
SEPTEMBER	480	1	7	3	24	5	1	0	0	0	0		13
OCTOBER	496	1	11	4	21	9	1	0	0	0	0		1 22
NOVEMBER	480	1	13	5	19	10	1	0	0	0	0		1 22
DECEMBER	496	0	0	0	31	0	0	0	0	0	0		1 22
JANUARY	496	0	0	0	31	0	0	0	0	0	0		1 22
FEBRUARY	448	0	0	0	28	0	0	0	0	0	0		1 22
MARCH	496	0	0	0	31	0	0	0	0	0	0		1 22
TOTAL	5840	5	16	8	257	64	25	15	2	0	2		

Factors influencing reported use:
1 REPORTED USE BASED UPON ESTIMATES
22 INFREQUENT PATROLS
13 DATA DOES NOT INCLUDE NON-COMPLYING PARTIES

DAY USE

	DAY USE PARTY VISITS			INDIVID	
	WEEKDAYS	WEEKENDS	TOTAL	DAY USERS	
MONTH					
APRIL	20	75	95	209	
MAY	125	300	425	935	
JUNE	225	150	375	825	
JULY	275	225	500	1100	
AUGUST	475	125	600	1320	
SEPTEMBER	20	50	70	154	
OCTOBER	0	0	0	0	75 87
NOVEMBER	0	0	0	0	75 87
DECEMBER	0	0	0	0	75 87
JANUARY	0	0	0	0	75 87
FEBRUARY	0	0	0	0	75 87
MARCH	0	0	0	0	75 87
TOTAL	1140	925	2065	4543	

Factors influencing reported use:
75 DATA NOT AVAILABLE
87 NO TRAFFIC COUNTER IN OPERATION

Note: - Beginning in October 1988, Day Use Party Visit figures for most Provincial Recreation Areas are based upon automatic traffic counter readings. Day use estimates from April through to September 1988, represent minimum estimates based upon a pre-determined relationship between camping and day use.

HISTORICAL COMPARISON

WEST CENTRAL REGION
RAVEN RECREATION AREA
1988 / 1989 FISCAL YEAR

	SUM					
	1984/85 (63)	1985/86 (63)	1986/87 (63)	1987/88 (83)	1988/89	% CHANGE FROM LAST YEAR
TYPE OF USE						
OCCUPIED CAMPSITE NIGHTS				319	480	50
DAY USE PARTY VISITS				1450	2065	42

Factors influencing reported use:
63 STATS NOT REPORTED-INCOMPATIBLE COLLECTION METHOD.
83 DATA FOR TWO PEAK SEASON MONTHS NOT AVAILABLE

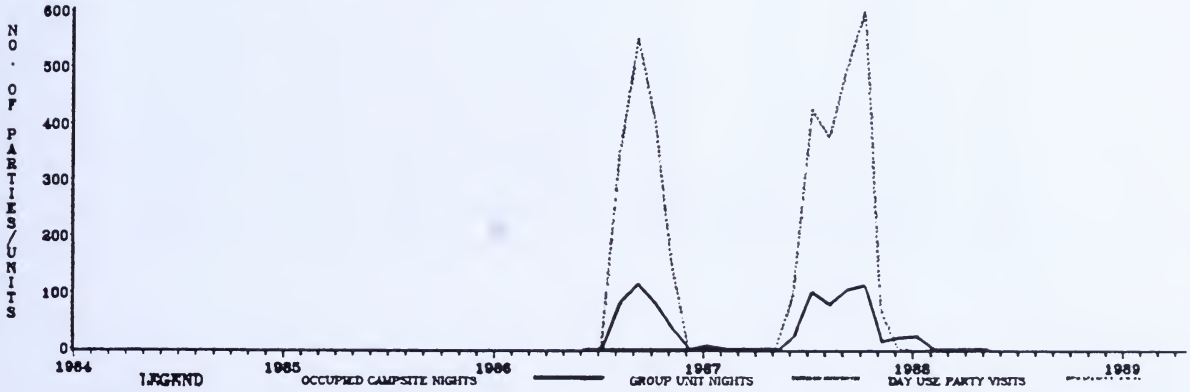

CAMPING USE

WEST CENTRAL REGION
TAY RIVER RECREATION AREA
1988 / 1989 FISCAL YEAR

	OCCUPIED CAMPSITE NIGHTS			ACCOM.	INDIVIDUAL	UNITS
	WEEKDAYS	WEEKENDS	TOTAL	UNIT NIGHTS	CAMPER NIGHTS	TURNED AWAY
MONTH						
APRIL	2	8	10	10	29	
MAY	45	185	230	230	676	
JUNE	40	77	117	117	339	
JULY	7	120	127	127	379	
AUGUST	159	105	264	264	744	
SEPTEMBER	15	22	37	37	106	
OCTOBER	19	50	69	69	201	
NOVEMBER	16	31	47	47	136	
DECEMBER	0	0	0	0	0	
JANUARY	0	0	0	0	0	
FEBRUARY	0	0	0	0	0	
MARCH	0	0	0	0	0	
TOTAL	303	598	901	901	2612	

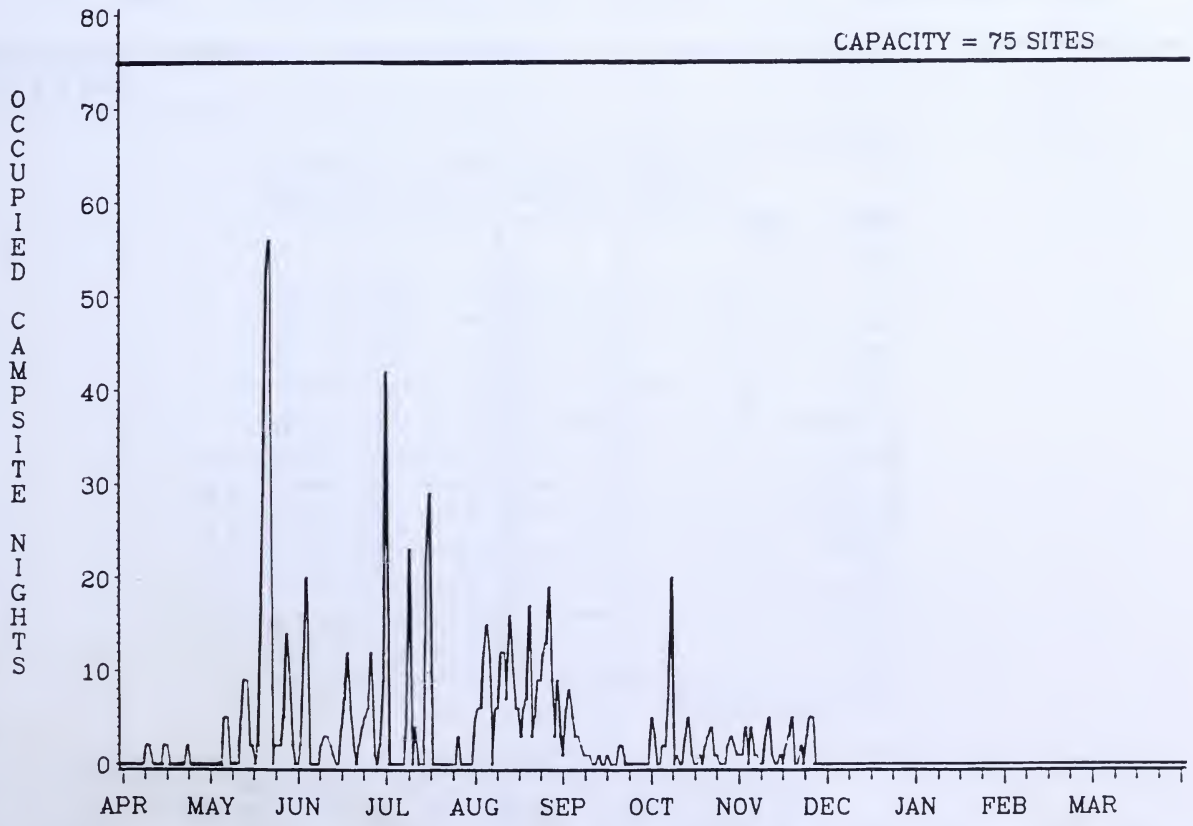

WEST CENTRAL REGION
TAY RIVER RECREATION AREA
1988 / 1989 FISCAL YEAR

CAMPGROUND OCCUPANCY DATA

CAPACITY= 75 SITES

	SITE NIGHTS	AVG DAILY % OCCUPANCY			NUMBER OF NIGHTS AT % OCCUPANCY							OVERFLOW	
	AVAILABLE	WKDAY	WKEND	TOTAL	0	1-24	25-49	50-74	75-99	100	100+	UNIT NIGHTS	
MONTH													
APRIL	2250	0	1	0	25	5	0	0	0	0	0		1 22
MAY	2325	3	27	10	12	16	1	2	0	0	0		1 2
JUNE	2250	3	11	5	9	20	1	0	0	0	0		
JULY	2325	0	15	5	24	3	3	1	0	0	0		
AUGUST	2325	9	17	11	1	29	1	0	0	0	0		
SEPTEMBER	2250	1	3	2	16	14	0	0	0	0	0		13
OCTOBER	2325	1	7	3	11	19	1	0	0	0	0		1 22
NOVEMBER	2250	1	5	2	13	17	0	0	0	0	0		1 2
DECEMBER	2325	0	0	0	31	0	0	0	0	0	0		1 22
JANUARY	2325	0	0	0	31	0	0	0	0	0	0		1 22
FEBRUARY	2100	0	0	0	28	0	0	0	0	0	0		1 2
MARCH	2325	0	0	0	31	0	0	0	0	0	0		1 22
TOTAL	27375	2	7	3	232	123	7	3	0	0	0		

Factors influencing reported use:
1 REPORTED USE BASED UPON ESTIMATES
22 INFREQUENT PATROLS
13 DATA DOES NOT INCLUDE NON-COMPLYING PARTIES

DAY USE

	DAY USE PARTY VISITS			INDIVID	
	WEEKDAYS	WEEKENDS	TOTAL	DAY USERS	
MONTH					
APRIL	5	5	10	22	
MAY	10	20	30	66	
JUNE	10	10	20	44	
JULY	5	10	15	33	
AUGUST	25	10	35	77	
SEPTEMBER	5	5	10	22	
OCTOBER	0	0	0	0	75 87
NOVEMBER	0	0	0	0	75 87
DECEMBER	0	0	0	0	75 87
JANUARY	0	0	0	0	75 87
FEBRUARY	0	0	0	0	75 87
MARCH	0	0	0	0	75 87
TOTAL	60	60	120	264	

Factors influencing reported use:
75 DATA NOT AVAILABLE
87 NO TRAFFIC COUNTER IN OPERATION

Note: - Beginning in October 1988, Day Use Party Visit figures for most Provincial Recreation Areas are based upon automatic traffic counter readings. Day use estimates from April through to September 1988, represent minimum estimates based upon a pre-determined relationship between camping and day use.

HISTORICAL COMPARISON

WEST CENTRAL REGION
TAY RIVER RECREATION AREA
1988 / 1989 FISCAL YEAR

	SUM					
	1984/85 (63)	1985/86 (63)	1986/87 (63)	1987/88 (83)	1988/89	% CHANGE FROM LAST YEAR
TYPE OF USE						
OCCUPIED CAMPSITE NIGHTS				934	901	-4
DAY USE PARTY VISITS				120	120	0

Factors influencing reported use:
63 STATS NOT REPORTED-INCOMPATIBLE COLLECTION METHOD.
83 DATA FOR TWO PEAK SEASON MONTHS NOT AVAILABLE

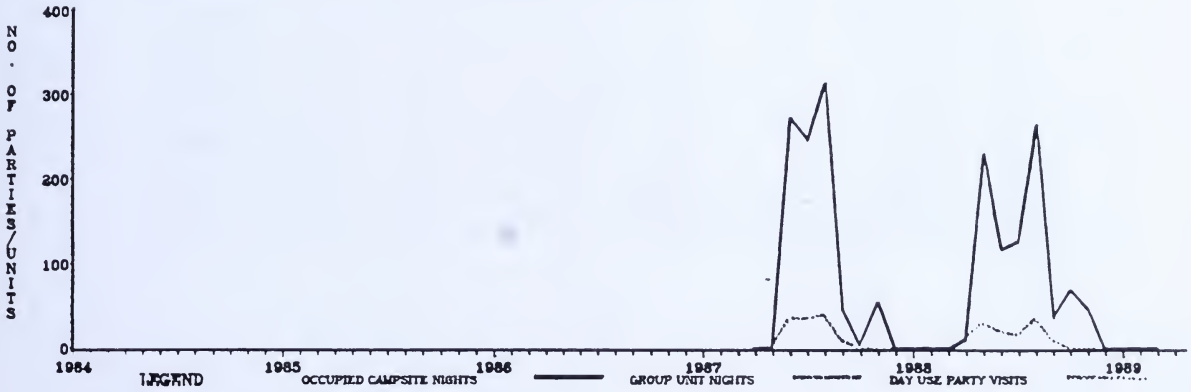

CAMPING USE

WEST CENTRAL REGION
THE NARROWS RECREATION AREA
1988 / 1989 FISCAL YEAR

	OCCUPIED CAMPSITE NIGHTS			ACCOM.	INDIVIDUAL	UNITS
	WEEKDAYS	WEEKENDS	TOTAL	UNIT NIGHTS	CAMPER NIGHTS	TURNED AWAY
MONTH						
APRIL	0	0	0	0	0	
MAY	51	209	260	273	817	
JUNE	95	177	272	286	822	
JULY	79	194	273	287	838	
AUGUST	98	64	162	170	456	
SEPTEMBER	8	49	57	60	182	
OCTOBER	0	0	0	0	0	
NOVEMBER	0	0	0	0	0	
DECEMBER	0	0	0	0	0	
JANUARY	0	0	0	0	0	
FEBRUARY	0	0	0	0	0	
MARCH	0	0	0	0	0	
TOTAL	331	693	1024	1076	3114	

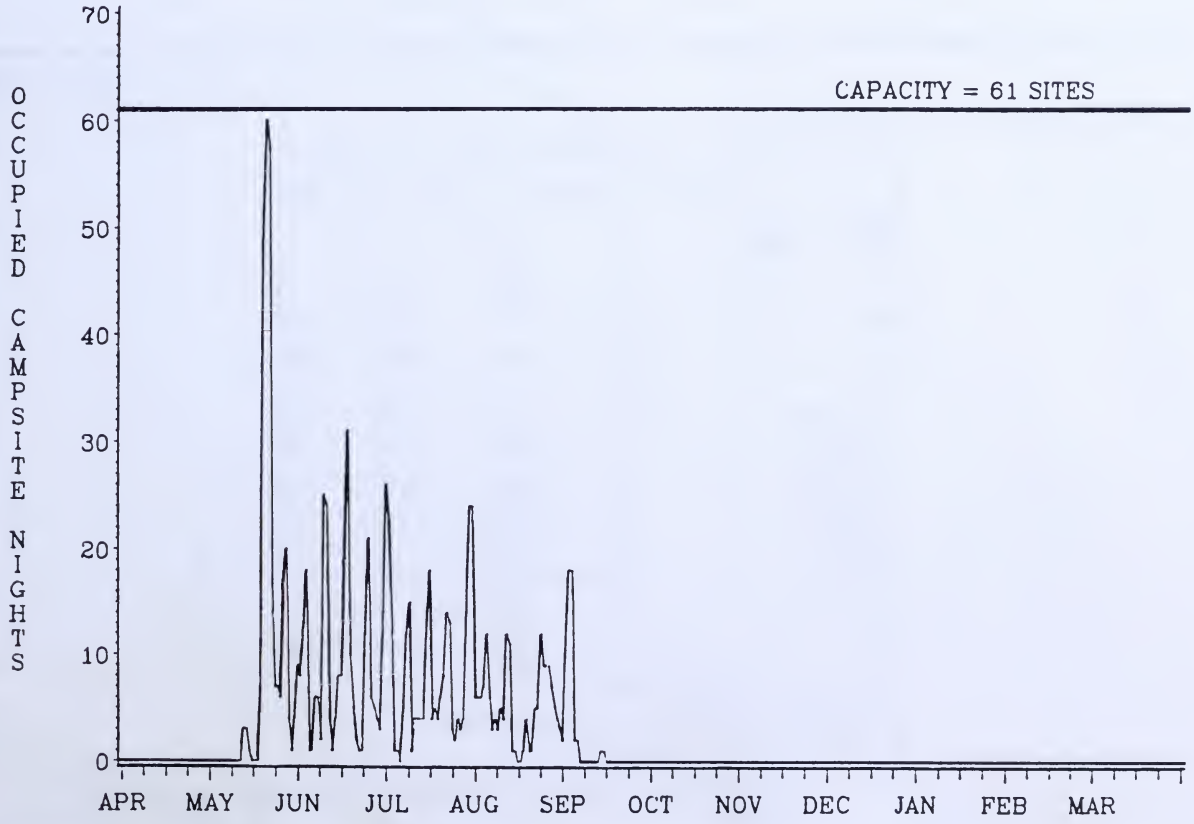

WEST CENTRAL REGION
THE NARROWS RECREATION AREA
1988 / 1989 FISCAL YEAR

CAMPGROUND OCCUPANCY DATA

CAPACITY= 61 SITES

	SITE NIGHTS	AVG DAILY % OCCUPANCY			NUMBER OF NIGHTS AT % OCCUPANCY							OVERFLOW	
	AVAILABLE	WKDAY	WKEND	TOTAL	0	1-24	25-49	50-74	75-99	100	100+	UNIT NIGHTS	
MONTH													
APRIL	1830	0	0	0	30	0	0	0	0	0	0		1 22
MAY	1891	4	38	14	15	11	2	0	3	0	0		1 22
JUNE	1830	7	32	15	0	24	5	1	0	0	0		
JULY	1891	6	29	14	1	25	5	0	0	0	0		
AUGUST	1891	7	13	9	2	29	0	0	0	0	0		
SEPTEMBER	1830	1	8	3	22	6	2	0	0	0	0		
OCTOBER	0	0	0	0	31	0	0	0	0	0	0		
NOVEMBER	0	0	0	0	30	0	0	0	0	0	0		
DECEMBER	0	0	0	0	31	0	0	0	0	0	0		
JANUARY	0	0	0	0	31	0	0	0	0	0	0		
FEBRUARY	0	0	0	0	28	0	0	0	0	0	0		
MARCH	0	0	0	0	31	0	0	0	0	0	0		
TOTAL	11163	2	10	5	252	95	14	1	3	0	0		

Factors influencing reported use:
1 REPORTED USE BASED UPON ESTIMATES
22 INFREQUENT PATROLS

DAY USE

	DAY USE PARTY VISITS			INDIVID	
	WEEKDAYS	WEEKENDS	TOTAL	DAY USERS	
MONTH					
APRIL	0	0	0	0	75
MAY	10	20	30	75	71
JUNE	725	175	900	2250	
JULY	600	250	850	2125	
AUGUST	550	175	725	1813	
SEPTEMBER	225	50	275	688	
OCTOBER	0	275	275	688	2
NOVEMBER	0	200	200	500	2
DECEMBER	0	75	75	188	2
JANUARY	0	0	0	0	75 88
FEBRUARY	0	0	0	0	75 88
MARCH	0	0	0	0	75 88
TOTAL	2110	1220	3330	8325	

Factors influencing reported use:
75 DATA NOT AVAILABLE
71 ESTIMATES-NO TRAFFIC COUNTER IN OPERATION
2 WEEKEND/WEEKDAY SPLIT UNAVAILABLE
88 TRAFFIC COUNTER MALFUNCTION

Note: - The above Day Use Party Visit figures are based upon automatic traffic counter readings unless otherwise indicated.

HISTORICAL COMPARISON

WEST CENTRAL REGION
THE NARROWS RECREATION AREA
1988 / 1989 FISCAL YEAR

	SUM					
	1984/85 (63)	1985/86 (63)	1986/87 (63)	1987/88 (82)	1988/89 (82)	% CHANGE FROM LAST YEAR
TYPE OF USE						
OCCUPIED CAMPSITE NIGHTS				1477	1024	-31
DAY USE PARTY VISITS				160	3330	1981

Factors influencing reported use:
63 STATS NOT REPORTED-INCOMPATIBLE COLLECTION METHOD.
82 DATA FOR ONE PEAK SEASON MONTH NOT AVAILABLE

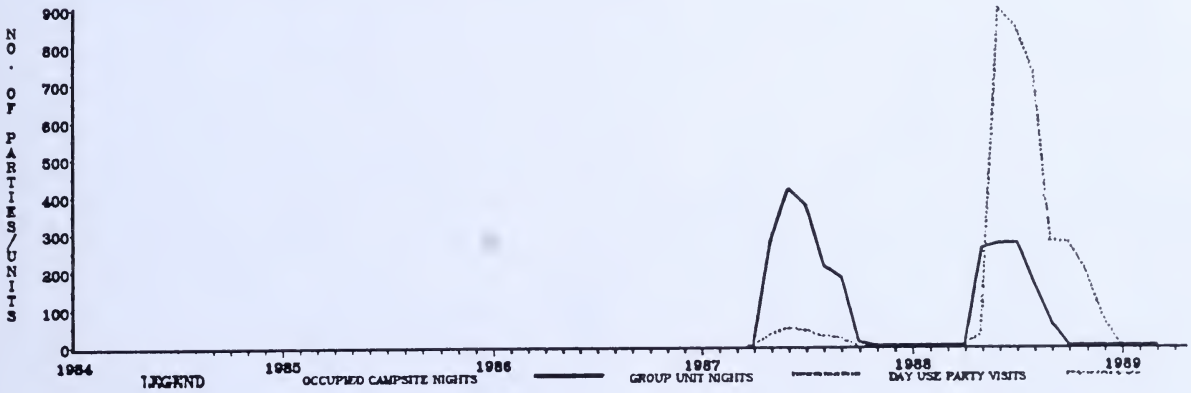

APPENDICES

APPENDIX I

Selected Park User Statistics for the 1988 Peak Season

TABLE 1 NUMBER OF OCCUPIED CAMPSITE, ACCOMMODATION UNIT, AND INDIVIDUAL CAMPER NIGHTS, BY MANAGEMENT UNIT: 1988 PEAK SEASON.

* RANK ORDER LISTING	MANAGEMENT UNITS	OCCUPIED CAMPSITE NIGHTS WEEKDAYS	WEEKENDS	TOTAL	ACCOM. UNIT NIGHTS	INDIVIDUAL CAMPER NIGHTS
1.	Highway #40 S.D.	15,384	12,110	27,494	33,318	98,860
2.	Peter Lougheed Park S.D.	15,305	15,258	30,563	34,432	98,682
3.	Cypress Hills	15,366	14,844	30,210	31,288	87,705
4.	Elbow S.D.	8,497	18,717	27,214	30,858	84,315
5.	Aspen Beach	7,685	11,633	19,318	19,366	66,434
6.	Trans Canada S.D.	9,467	10,745	20,212	21,295	60,239
7.	Jarvis Bay	7,399	6,102	13,501	13,607	42,976
8.	Pigeon Lake	3,564	7,119	10,683	10,862	36,610
9.	Carson-Pegasus	6,058	6,618	12,676	14,692	36,588
10.	Miquelon Lake	4,159	7,040	11,199	11,580	35,804
11.	Crimson Lake	4,816	5,574	10,390	10,667	34,910
12.	Wabamun Lake	3,522	6,721	10,243	10,386	34,506
13.	Long Lake	4,153	6,284	10,437	10,489	33,611
14.	Wyndham-Carseland	3,278	7,040	10,318	12,371	33,066
15.	Kinbrook Island	3,925	5,211	9,136	9,191	31,062
16.	Little Bow	2,670	5,261	7,931	7,979	26,431
17.	Thunder Lake	3,015	3,223	6,238	6,238	22,148
18.	Sheep S.D.	1,747	4,688	6,435	8,134	21,222
19.	Francnere Bay P.R.A.	2,642	3,482	6,124	6,424	20,990
20.	North Buck Lake P.R.A.	1,774	3,643	5,417	5,780	18,614
21.	Red Lodge	1,733	3,546	5,279	6,087	18,484
22.	Beaver Lake P.R.A.	2,810	3,129	5,939	6,182	17,849
23.	Dillberry Lake	1,986	2,801	4,787	4,825	16,556
24.	Lesser Slave Lake	1,985	2,233	4,218	4,353	14,916
25.	Spray Lakes S.D.	1,356	3,266	4,622	4,622	14,398
26.	William A Switzer	1,445	2,892	4,337	4,449	13,778
27.	Sir Winston Churchill	2,100	2,285	4,385	4,481	13,593
28.	Hilliard's Bay	1,582	2,432	4,014	4,652	13,574
29.	Writing-on-Stone	1,655	2,242	3,897	4,291	13,533
30.	Highwood S.D.	883	3,499	4,382	5,211	13,399
31.	Tillebrook	3,213	2,257	5,470	5,512	13,064
32.	Cross Lake	1,374	2,139	3,513	4,079	12,570
33.	Pambina River	1,379	3,209	4,588	4,588	12,465
34.	Dinosaur	2,455	2,281	4,736	4,790	12,455
35.	Taber	1,716	2,122	3,838	4,345	12,097
36.	Saskatoon Island	1,101	2,403	3,504	3,529	11,013
37.	Beauvais Lake	1,402	2,135	3,537	3,939	10,800
38.	Willow Creek	990	2,165	3,155	3,155	10,745
39.	Gooseberry Lake	1,755	1,664	3,419	3,446	10,405
40.	Sibbald S.D.	402	2,716	3,118	3,732	10,249
41.	Lundbreck Falls P.R.A.	1,831	1,606	3,437	3,547	9,762
42.	Williamson	1,326	1,728	3,054	3,225	9,680
43.	Chain Lakes	908	2,149	3,057	3,323	9,419
44.	Gregoire Lake	855	2,014	2,869	2,869	9,321
45.	Rocnon Sands	902	1,719	2,621	2,734	8,894
46.	Moonshine Lake	629	1,876	2,505	2,574	8,665
47.	Park Lake	1,111	1,305	2,416	2,641	8,379
48.	Whitney Lakes	883	1,635	2,518	2,531	8,133

(CONTINUED)

EXPLANATION OF SYMBOLS
* - Rank order of management units is based on individual camper nights.
S.D. - Sub-District
P.R.A. - Provincial Recreation Areas

Note: - Refer to individual Park tables in text for factors influencing use.

TABLE 1 NUMBER OF OCCUPIED CAMPSITE, ACCOMMODATION UNIT, AND INDIVIDUAL CAMPER NIGHTS, BY MANAGEMENT UNIT: 1988 PEAK SEASON (CONTINUED).

* RANK ORDER LISTING	MANAGEMENT UNITS	OCCUPIED CAMPSITE NIGHTS WEEKDAYS	WEEKENDS	TOTAL	ACCOM. UNIT NIGHTS	INDIVIDUAL CAMPER NIGHTS
49.	Garner Lake	946	1,255	2,201	2,201	7,704
50.	Vermilion	1,938	1,382	3,320	3,463	7,516
51.	Cold Lake	1,315	1,172	2,487	2,519	7,447
52.	Fork Lake P.R.A.	1,074	1,123	2,197	2,307	7,367
53.	Floating Stone Lake P.R.A.	781	1,326	2,107	2,198	6,664
54.	Winagami Lake	641	1,098	1,739	1,974	6,132
55.	Keniwin Lake P.R.A.	1,058	1,160	2,218	2,280	6,009
56.	Big Knife	694	1,339	2,033	2,043	5,684
57.	Moose Lake	725	1,001	1,726	1,928	5,478
58.	Young's Point	540	1,110	1,650	1,672	5,263
59.	Queen Elizabeth	594	1,032	1,626	1,639	5,231
60.	Bleriot Ferry P.R.A.	570	894	1,464	1,464	5,010
61.	English Bay P.R.A.	491	809	1,300	1,300	4,564
62.	Lower Mann Lake P.R.A.	473	962	1,435	1,485	4,404
63.	Moore Lake West P.R.A.	595	664	1,259	1,259	4,235
64.	Police Outpost	441	914	1,355	1,390	3,798
65.	Moore Lake East P.R.A.	419	556	975	975	3,231
66.	The Narrows P.R.A.	331	693	1,024	1,076	3,114
67.	Missawawi Lake P.R.A.	535	606	1,141	1,141	3,095
68.	Little Fish Lake	251	563	814	814	2,855
69.	Buffalo Lake P.R.A.	208	527	735	735	2,668
70.	Muriel Lake P.R.A.	328	357	685	714	2,395
71.	Calling Lake	246	469	715	834	2,357
72.	Tay River P.R.A.	268	517	785	785	2,275
73.	Tolman Bridge P.R.A.	194	397	591	628	2,148
74.	Dunvegan P.R.A.	277	372	649	673	1,963
75.	Bonnie Lake P.R.A.	171	408	579	603	1,924
76.	Eastbourne P.R.A.	273	325	598	598	1,907
77.	Mallaig Beach P.R.A.	166	262	428	461	1,603
78.	Ghost Reservoir P.R.A.	172	414	586	605	1,599
79.	Frenchmans Bay P.R.A.	228	207	435	435	1,589
80.	Plamondon Beach P.R.A.	162	341	503	539	1,577
81.	Twin Lakes P.R.A.	200	282	482	495	1,471
82.	Ethel Lake P.R.A.	234	182	416	416	1,323
83.	Fallen Timber P.R.A.	76	299	375	375	1,289
84.	Raven P.R.A.	184	252	436	436	1,184
85.	Nojack P.R.A.	171	139	310	313	916
86.	Woolford	84	184	268	268	896
87.	Manatokan P.R.A.	106	139	245	245	800
88.	Castle River P.R.A.	72	174	246	268	737
89.	James River Bridge P.R.A.	76	117	193	193	602
90.	Vezeau Beach P.R.A.	113	91	204	209	569
91.	Chin Coulee P.R.A.	49	123	172	172	558
92.	Assineau River P.R.A.	103	92	195	200	485
93.	Notikewin	50	86	136	142	452
94.	Mckenzie Crossing P.R.A.	11	27	38	38	140
95.	Yarrow Creek P.R.A.	26	17	43	43	99
96.	Scandia P.R.A.	17	4	21	21	57

EXPLANATION OF SYMBOLS
* - Rank order of management units is based on individual camper nights.
S.D. - Sub-District
P.R.A. - Provincial Recreation Areas

Note: - Refer to individual Park tables in text for factors influencing use.

TABLE 2 PERCENT OF AVERAGE DAILY OCCUPANCY, BY MANAGEMENT UNIT: 1988 PEAK SEASON.

* RANK ORDER LISTING	MANAGEMENT UNITS	PERCENT OF AVERAGE DAILY OCCUPANCY WEEKDAYS	WEEKENDS	TOTAL
1.	Dinosaur	45	95	60
2.	Highway #40 S.D.	37	68	47
3.	Jarvis Bay	35	67	45
4.	Cypress Hills	30	65	41
5.	Taber	25	70	39
6.	Carson-Pegasus	26	64	38
7.	Frenchmans Bay P.R.A.	25	51	34
7.	Peter Lougheed Park S.D.	23	57	34
8.	Thunder Lake	23	54	33
8.	Trans Canada S.D.	22	57	33
9.	Wyndham-Carseland	15	68	31
10.	Williamson	18	55	30
11.	Elbow S.D.	12	66	29
11.	Little Bow	15	52	29
11.	Long Lake	16	55	29
11.	Park Lake	19	51	29
11.	Sir Winston Churchill	19	48	29
12.	Writing-On-Stone	17	53	28
13.	Crimson Lake	18	46	27
13.	Kinbrook Island	17	48	27
13.	Sibbald S.D.	5	47	27
14.	Fork Lake P.R.A.	19	42	26
14.	Tillebrook	22	35	26
14.	Wabamun Lake	12	53	26
15.	Eastbourne P.R.A.	17	44	25
15.	Missawawi Lake P.R.A.	17	42	25
16.	Gooseberry Lake	18	38	24
16.	Kenewin P.R.A.	17	40	24
16.	Moore Lake West P.R.A.	17	41	24
16.	Pembina River	10	53	24
16.	Sheep S.D.	9	56	24
17.	Beaver Lake P.R.A.	16	38	23
17.	Bleriot Ferry P.R.A.	13	45	23
17.	English Bay P.R.A.	13	46	23
17.	North Buck P.R.A.	11	52	23
17.	Saskatoon Island	10	51	23
18.	Miquelon Lake	12	45	22
18.	Red Lodge	10	48	22
19.	Aspen Beach	11	41	21
19.	Beauvais Lake	12	41	21
19.	Cross Lake	12	42	21
19.	Dunvegan P.R.A.	13	39	21
19.	Gregoire Lake	9	44	21
19.	Rochon Sands	10	44	21
20.	Lesser Slave Lake	14	35	20
20.	Moore Lake East P.R.A.	13	37	20
20.	Pigeon Lake	10	43	20
21.	Ethel Lake P.R.A.	15	27	19
21.	Lundbreck Falls P.R.A.	15	29	19
21.	Muriel Lake P.R.A.	14	32	19

(CONTINUED)

EXPLANATION OF SYMBOLS

* - Rank order of management units is based on individual camper nights.
S.D. - Sub-District
P.R.A. - Provincial Recreation Areas

Note: - Refer to individual park tables in text for factors influencing use.

TABLE 2 PERCENT OF AVERAGE DAILY OCCUPANCY, BY MANAGEMENT UNIT: 1988 PEAK SEASON (CONTINUED).

* RANK ORDER LISTING	MANAGEMENT UNITS	PERCENT OF AVERAGE DAILY OCCUPANCY WEEKDAYS	WEEKENDS	TOTAL
22.	Big Knife	9	39	18
22.	Franchere Bay P.R.A.	11	32	18
22.	Garner Lake	11	33	18
23.	Spray Lakes S.D.	7	38	17
23.	Young's Point	8	36	17
24.	Calling Lake	8	33	16
24.	Highwood S.D.	5	37	16
24.	Moose Lake	10	29	16
24.	Police Outpost	8	35	16
24.	Queen Elizabeth	8	33	16
24.	Vermilion	13	23	16
25.	Raven P.R.A.	9	28	15
25.	Winagami Lake	8	30	15
26.	Floating Stone Lk. P.R.A.	8	29	14
27.	James River Bridge P.R.A.	7	25	13
28.	Chain Lakes	5	27	12
28.	Cold Lake	9	18	12
28.	Hilliard's Bay	7	22	12
28.	Moonshine Lake	4	30	12
28.	William A Switzer	5	25	12
29.	Dillberry Lake	7	20	11
29.	Fallen Timber P.R.A.	3	29	11
29.	Lower Mann Lake P.R.A.	5	24	11
29.	Manatokan P.R.A.	7	20	11
29.	Willow Creek	5	25	11
30.	Buffalo Lake P.R.A.	4	23	10
31.	Mallaig Beach P.R.A.	5	18	9
31.	The Narrows P.R.A.	4	20	9
31.	Vezeau Beach P.R.A.	7	14	9
32.	Whitney Lakes	4	16	8
33.	Bonnie Lake P.R.A.	3	16	7
33.	Ghost Reservoir P.R.A.	3	15	7
33.	Nojack P.R.A.	6	10	7
34.	Tay River P.R.A.	3	12	6
35.	Assineau River P.R.A.	4	8	5
35.	Tolman Bridge P.R.A.	2	10	5
35.	Twin Lakes P.R.A.	3	10	5
35.	Woolford	2	11	5
36.	Castle River P.R.A.	2	8	4
36.	Little Fish Lake	2	10	4
36.	Notikewin	2	8	4
36.	Plamondon Beach P.R.A.	2	8	4
37.	Chin Coulee P.R.A.	1	7	3
37.	Yarrow Creek P.R.A.	3	3	3
38.	Mckenzie Crossing P.R.A.	1	3	1

EXPLANATION OF SYMBOLS

* - Rank order of management units is based on individual camper nights.
S.D. - Sub-District
P.R.A. - Provincial Recreation Areas

Note: - Refer to individual park tables in text for factors influencing use.

TABLE 3 NUMBER OF GROUP USE CAMPING UNIT NIGHTS AND INDIVIDUAL CAMPER NIGHTS, BY MANAGEMENT UNIT: 1988 PEAK SEASON.

* RANK ORDER LISTING	MANAGEMENT UNITS	CAMPING UNIT NIGHTS WEEKDAYS	WEEKENDS	TOTAL	INDIVIDUAL CAMPER NIGHTS
1.	Cypress Hills	495	749	1,244	4,496
2.	Elbow S.D.	418	973	1,391	4,082
3.	Peter Lougheed Park S.D.	574	722	1,296	3,884
4.	Sibbald S.D.	296	809	1,105	3,496
5.	Miquelon Lake	184	862	1,046	3,295
6.	Highwood S.D.	386	650	1,036	3,095
7.	Wyndham-Carseland	151	805	956	2,985
8.	Sheep S.D.	309	652	961	2,974
9.	Pigeon Lake	190	847	1,037	2,934
10.	Carson-Pegasus	313	378	691	2,695
11.	Trans Canada S.D.	442	279	721	2,172
12.	Hilliard's Bay	272	329	601	1,901
13.	Aspen Beach	32	535	567	1,822
14.	Lesser Slave Lake	226	349	575	1,820
15.	Highway #40 S.D.	422	382	804	1,809
16.	Vermilion	197	431	628	1,570
17.	Crimson Lake	127	314	441	1,544
18.	Taber	9	337	346	1,507
19.	William A Switzer	76	185	261	1,396
20.	Cross Lake	0	294	294	1,117
21.	Gooseberry Lake	70	250	320	1,024
22.	Chain Lakes	64	314	378	1,021
23.	Pembina River	66	247	313	975
24.	Thunder Lake	64	230	294	970
25.	Saskatoon Island	40	254	294	941
26.	Wabamun Lake	119	139	258	847
27.	Beauvais Lake	38	152	190	684
28.	Moonshine Lake	15	179	194	640
29.	Long Lake	93	161	254	635
30.	Rochon Sands	0	170	170	595
31.	Whitney Lakes	18	119	137	550
32.	Winagami Lake	11	148	159	525
33.	Gregoire Lake	34	80	114	422
34.	Woolford	40	73	113	407
35.	Cold Lake	32	99	131	328

EXPLANATION OF SYMBOLS
* - Rank order of management units is based on individual camper nights.
S.D. - Sub-District

Note: - Refer to individual park tables in text for factors influencing use.

TABLE 4 PERCENT OF PARTIES USING VARIOUS TYPES OF ACCOMMODATION UNITS, AVERAGE UNITS PER SITE, LENGTH OF STAY, AND PARTY SIZE, BY MANAGEMENT UNIT: 1988 PEAK SEASON.

REGION/MANAGEMENT UNITS	TENTS	TRAILERS	TRUCK CAMPERS AND VANS	MOTOR HOMES	AVERAGE UNITS PER SITE	AVERAGE LENGTH OF STAY	AVERAGE PARTY SIZE WEEKDAYS	AVERAGE PARTY SIZE WEEKENDS	YEAR OF SURVEY
EAST CENTRAL REGION									
Cold Lake	24.1	40.6	26.3	15.2	1.013	2.2	2.9	3.1	86
Dillberry Lake	17.5	52.5	17.5	13.2	1.008	3.5	3.4	3.5	86
Garner Lake	22.6	29.8	33.1	20.2	1.000	2.4	3.5	3.5	87
Gooseberry Lake	11.0	46.1	20.9	22.8	1.008	2.0	2.8	3.3	86
Gregoire Lake	39.3	32.8	21.3	8.7	1.000	2.0	3.6	3.1	87
Long Lake	19.6	38.7	23.6	24.3	1.005	2.6	3.1	3.3	87
Miquelon Lake	36.3	37.7	22.1	9.3	1.034	2.0	3.7	3.0	87
Moose Lake	19.9	40.5	28.7	20.1	1.117	2.3	3.0	3.3	87
Sir Winston Churchill	25.4	35.8	26.2	15.1	1.022	2.0	3.1	3.1	87
Vermilion	15.7	32.7	28.9	27.0	1.053	1.4	2.7	2.9	88
Whitney Lakes	23.4	41.3	23.4	15.8	1.005	1.9	3.1	3.3	86
Beaver Lake	15.1	30.6	33.0	24.9	1.041	2.6	2.9	3.1	88
Bonnie Lake	20.7	26.6	30.2	26.6	1.041	2.0	3.0	3.5	88
Eastbourne	18.5	31.5	26.8	26.8	1.036	2.1	2.7	3.6	88
English Bay	22.8	37.4	33.1	12.5	1.075	2.7	3.2	3.6	88
Ethel Lake	26.3	32.5	32.5	16.3	1.113	2.5	2.8	3.9	88
Floating Stone Lake	15.0	27.8	37.0	24.2	1.043	2.1	3.2	3.2	88
Fork Lake	13.8	34.6	32.5	23.9	1.050	2.5	3.2	3.6	88
Franchere Bay	14.5	39.0	25.9	25.1	1.049	2.3	3.2	3.6	88
Frenchmans Bay	11.8	42.6	29.4	23.5	1.088	2.5	3.7	3.6	88
Kehiwin	11.1	33.5	31.8	26.2	1.028	2.1	2.4	2.9	88
Lower Mann Lake	17.5	33.3	27.1	25.3	1.035	1.9	2.6	3.4	88
Mallaig Beach	21.7	32.2	29.4	24.5	1.077	2.0	3.6	3.9	88
Manatokan	16.4	41.8	27.3	21.8	1.145	2.1	2.7	3.7	88
Missawawi Lake	5.3	26.3	36.1	34.0	1.018	1.8	2.5	2.9	88
Moore Lake East	12.3	39.5	34.6	18.5	1.111	2.3	3.5	3.3	88
Moore Lake West	16.7	35.8	26.8	25.3	1.058	2.5	3.1	3.6	88
Muriel Lake	25.1	36.1	21.5	20.9	1.042	2.3	3.5	3.3	88
North Buck Lake	18.9	26.3	36.5	24.5	1.067	2.4	3.1	3.7	88
Plamondon Beach	22.3	30.4	33.9	17.9	1.071	1.9	3.2	3.2	88
Vezeau Beach	10.4	42.9	24.7	24.7	1.026	1.7	2.6	2.9	88
NORTHERN REGION									
Calling Lake	28.5	34.5	28.5	20.6	1.167	2.3	3.1	3.4	86
Carson-Pegasus	*	*	*	*	*	2.0	2.8	3.0	87
Cross Lake	24.6	43.0	28.6	18.0	1.167	2.5	3.6	3.6	87
Hilliard's Bay	22.7	44.5	26.2	18.5	1.159	2.7	3.3	3.5	87
Lesser Slave Lake	19.0	46.8	19.0	19.0	1.032	2.4	3.5	3.2	87
Moonshine Lake	21.1	34.9	42.7	15.6	1.028	1.6	3.0	3.8	87
Notikewin	16.2	40.5	6.8	39.2	1.041	1.4	3.2	3.4	86
Queen Elizabeth	14.2	45.3	25.6	16.5	1.008	1.7	2.9	3.4	86
Saskatoon Island	17.5	36.1	27.1	21.1	1.007	1.4	2.8	3.3	87
Thunder Lake	22.8	36.7	24.7	20.9	1.000	2.3	3.6	3.7	88
Williamson	*	*	*	*	*	1.5	3.0	3.2	87
Winagami Lake	15.2	39.9	30.4	24.7	1.135	2.1	3.4	3.6	86
Young's Point	20.0	34.5	36.1	19.8	1.014	2.0	2.9	3.6	86
Assineau River	13.6	27.2	33.3	28.4	1.025	1.1	2.3	2.7	88
Dunvegan	10.8	29.7	31.8	31.1	1.037	1.3	2.8	3.2	88
Twin Lakes	17.2	25.2	40.0	20.4	1.028	1.2	2.7	3.3	88
KANANASKIS REGION									
Elbow S.D.									
Beaver Flats CG.	39.0	31.7	28.6	11.2	1.170	2.3	3.3	3.2	86
Gooseberry CG.	27.8	37.2	22.2	21.7	1.137	1.9	2.9	3.2	88
Little Elbow CG.	34.7	32.2	26.4	13.5	1.003	2.1	2.8	2.9	88
Mclean Creek CG.	9.6	44.9	21.3	29.6	1.021	2.2	2.8	3.1	88
Mesa Butte EQ. CG.	20.4	17.5	59.9	11.7	1.182	2.9	3.1	3.0	88
North Fork CG.	32.7	38.3	28.9	17.3	1.229	2.1	2.9	3.6	87
Paddy's Flat CG.	25.6	50.8	20.4	15.6	1.190	2.2	3.3	3.6	88
Big Elbow B.C.	100.0	0.0	0.0	0.0	3.607	1.2	2.3	2.5	88
Romulas B.C.	100.0	0.0	0.0	0.0	3.745	1.9	3.0	2.7	88
Three Point B.C.	89.5	0.0	0.0	0.0	4.927	1.4	2.3	4.5	88
Tombstone B.C.	98.0	0.0	0.0	0.0	3.708	1.5	3.0	2.9	88
Wild Horse B.C.	100.0	0.0	0.0	0.0	4.944	2.8	2.9	2.9	88
Highway #40 S.D.									
Eau Claire CG.	28.9	30.7	34.3	17.8	1.186	1.9	3.0	3.4	86
Mount Kidd R.V. CG.	14.4	46.8	20.5	31.6	1.175	2.7	3.2	4.1	87
Lillian Lake B.C.	95.0	0.0	0.0	0.0	2.344	1.6	6.1	3.3	88
Ribbon Falls B.C.	100.0	0.0	0.0	0.0	1.515	1.5	3.7	4.5	88
Ribbon Lake B.C.	100.0	0.0	0.0	0.0	2.188	1.4	6.7	2.9	88
Highwood S.D.									
Cataract CG.	39.6	22.7	34.0	12.8	1.178	1.7	2.8	3.2	87
Etherington Creek CG.	32.9	29.5	32.3	15.5	1.165	1.8	2.6	3.1	87
Etherington Creek EQ. CG.	23.5	11.8	47.1	35.3	1.529	1.8	3.0	4.0	87
Indian Graves CG.	38.2	28.5	30.9	14.6	1.252	1.9	3.3	3.6	87
Strawberry EQ. CG.	13.0	21.7	43.5	26.1	1.043	2.3	2.4	4.5	87
Peter Lougheed S.D.									
Boulton CG.	23.9	39.0	31.3	13.2	1.028	2.3	3.0	3.3	86
Canyon CG.	25.4	31.8	34.8	23.1	1.194	2.4	3.3	3.3	86
Elkwood CG.	25.1	44.1	22.0	15.4	1.018	2.3	3.4	3.4	86
Interlakes CG.	33.3	30.3	32.6	17.7	1.181	2.5	3.1	3.2	86
Lower Lake CG.	32.9	32.1	29.9	17.8	1.186	2.6	3.2	3.4	86

(CONTINUED)

EXPLANATION OF SYMBOLS
B.C. - Backcountry Campground
CG. - Campground
EQ. - Equestrian
R.V. - Recreational Vehicle
S.D. - Sub-District
* - Survey Data Not Available
Note: Percent figures are not additive, due to parties with multiple accommodation units.

TABLE 4 PERCENT OF PARTIES USING VARIOUS TYPES OF ACCOMMODATION UNITS, AVERAGE UNITS PER SITE, LENGTH OF STAY, AND PARTY SIZE, BY MANAGEMENT UNIT: 1988 PEAK SEASON (CONTINUED).

REGION/MANAGEMENT UNITS	TENTS	TRAILERS	TRUCK CAMPERS AND VANS	MOTOR HOMES	AVERAGE UNITS PER SITE	AVERAGE LENGTH OF STAY	AVERAGE PARTY SIZE WEEKDAYS	AVERAGE PARTY SIZE WEEKENDS	YEAR OF SURVEY
KANANASKIS REGION									
Peter Lougheed S.D.									
Mount Sarrail CG.	23.9	33.3	28.9	22.4	1.139	2.3	2.9	3.3	87
William Watson CG.	33.3	24.4	33.3	22.2	1.267	2.2	3.2	3.7	87
Elbow Lake B.C.	100.0	0.0	0.0	0.0	2.193	1.7	3.3	4.1	88
Forks B.C.	98.0	0.0	0.0	0.0	2.333	1.5	3.9	2.6	88
Point B.C.	98.0	0.0	0.0	0.0	2.163	1.4	4.7	3.1	88
Three Island Lake B.C.	100.0	0.0	0.0	0.0	2.346	1.3	2.9	3.3	88
Turbine Canyon B.C.	94.8	0.0	0.0	0.0	2.443	1.3	4.3	3.4	88
Sheep S.D.									
Blue Rock CG.	44.4	27.6	34.3	6.7	1.225	1.9	3.2	3.3	87
Blue Rock EQ. CG.	27.8	23.1	50.0	13.0	1.185	2.5	2.8	3.4	88
Sandy Mcnabb CG.	38.2	40.4	26.1	11.1	1.224	2.0	3.4	3.4	88
Sandy Mcnabb EQ. CG.	20.8	17.3	64.7	13.9	1.283	2.5	3.4	3.5	88
Wolf Creek B.C.	100.0	0.0	0.0	0.0	5.583	1.6	3.5	3.0	88
Sibbald S.D.									
Sibbald Lake CG.	25.8	38.3	29.0	20.7	1.197	2.2	3.2	3.3	86
Trans Canada S.D.									
Bow River CG.	27.5	27.2	34.1	19.6	1.109	1.7	3.0	3.6	86
Bow Valley CG.	28.6	35.7	25.0	18.1	1.026	2.1	2.9	3.1	86
Lac Des Arcs CG.	24.7	24.3	37.6	24.3	1.141	1.3	3.0	3.3	86
Three Sisters CG.	21.2	26.8	36.9	25.1	1.135	1.8	2.8	3.1	86
Willow Rock CG.	13.4	33.9	28.3	33.1	1.004	1.9	2.5	2.8	86
SOUTHERN REGION									
Beauvais Lake	18.1	47.8	24.5	18.8	1.114	2.5	2.9	3.1	86
Chain Lakes	18.9	32.8	31.1	23.6	1.087	1.9	2.8	3.2	87
Cypress Hills									
Elkwater CG.	18.1	42.0	18.8	23.1	1.020	2.6	3.2	3.0	87
Firerock CG.	15.5	45.0	22.7	17.7	1.023	2.6	3.2	3.2	87
Reesor Lake CG.	34.3	31.1	26.6	16.0	1.137	2.1	3.0	3.3	87
Nicholl Spring CG.	98.4	0.0	0.0	1.6	1.113	1.8	2.7	3.1	88
Dinosaur	32.3	26.2	27.3	15.6	1.014	1.3	3.3	3.2	86
Kinbrook Island	21.4	40.6	23.6	20.4	1.006	2.2	3.4	3.4	86
Little Bow	19.6	31.0	29.7	21.5	1.006	2.1	3.2	3.4	87
Little Fish Lake	45.4	23.5	27.7	13.1	1.127	1.5	3.3	3.6	87
Park Lake	27.1	42.9	24.1	12.3	1.094	2.5	3.4	3.5	86
Police Outpost	11.7	37.8	34.0	19.7	1.027	2.1	2.6	3.1	86
Taber	16.5	45.6	24.6	22.9	1.133	2.4	3.0	3.1	86
Tillebrook	11.8	36.1	27.1	26.3	1.008	1.3	2.5	2.6	87
Willow Creek	17.8	49.0	18.6	14.6	1.000	2.0	3.1	3.5	87
Woolford	22.8	40.0	26.0	12.1	1.014	1.5	3.0	3.5	86
Writing-on-Stone	36.0	29.4	26.9	15.7	1.101	1.7	3.3	3.6	87
Wyndham-Carseland	19.6	44.5	29.5	20.6	1.199	2.3	3.0	3.3	87
Bleriot Ferry	47.8	20.1	25.3	11.0	1.063	1.4	3.3	3.4	88
Castle River	22.0	35.2	29.7	18.7	1.088	1.3	2.5	3.1	88
Chin Coulee	17.6	23.0	44.6	21.6	1.068	1.5	3.1	3.3	88
Lundbreck Falls	20.0	34.3	25.0	23.3	1.032	1.6	2.7	3.0	88
McKenzie Crossing	50.0	13.6	36.4	4.5	1.091	1.4	2.7	3.8	88
Scandia	10.5	21.1	42.1	31.6	1.053	1.0	2.7	3.3	88
Tolman Bridge	23.5	42.0	23.5	17.3	1.062	1.7	3.5	3.7	88
Yarrow Creek	14.3	28.6	14.3	42.9	1.000	1.0	2.5	2.0	88
WEST CENTRAL REGION									
Aspen Beach									
Brewers Beach CG.	31.7	39.1	21.3	10.9	1.057	2.2	3.8	3.2	87
Lakeview CG.	28.3	41.8	14.8	15.4	1.008	2.0	3.8	3.1	88
Big Knife	8.1	47.3	24.3	23.4	1.005	1.8	2.8	3.0	86
Crimson Lake									
Crimson Lake CG.	22.8	42.3	19.6	15.9	1.000	2.1	3.2	3.3	87
Twin Lakes CG.	21.9	44.5	34.2	13.6	1.167	2.3	3.3	3.4	86
Jarvis Bay	35.2	33.6	21.1	10.9	1.008	2.3	3.1	3.2	87
Pembina River	21.6	34.7	23.7	23.7	1.000	1.6	2.6	3.2	86
Pigeon Lake									
Pigeon Lake CG.	33.9	38.8	21.4	10.7	1.014	2.1	3.5	3.3	86
Zeiner CG.	13.5	41.1	29.6	20.4	1.020	2.4	3.5	3.7	86
Red Lodge	16.9	51.4	23.7	18.3	1.153	2.0	3.3	3.6	87
Rochon Sands	22.2	45.3	23.1	12.8	1.043	2.4	3.0	3.6	88
Wabamun Lake	33.0	38.5	23.4	11.5	1.014	1.9	3.5	3.3	87
William A Switzer									
Jarvis Lake CG.	26.2	33.1	28.5	21.3	1.121	1.6	3.3	3.7	88
Cache CG.	27.4	30.4	34.1	20.0	1.163	1.4	3.2	3.2	87
Graveyard/Halfway CG.	29.3	30.3	24.2	26.3	1.323	1.7	4.1	3.4	87
Gregg Lake CG.	20.2	43.8	23.0	14.0	1.000	1.6	3.5	2.8	87
Buffalo Lake	16.3	57.3	19.8	11.9	1.053	1.8	3.0	3.8	88
Fallen Timber	24.4	40.0	28.1	16.3	1.141	1.8	2.7	3.6	88
Ghost Reservoir	27.0	21.9	29.8	24.7	1.033	1.3	2.9	2.7	88
James River Bridge	14.3	37.1	35.7	14.3	1.014	1.3	3.0	3.2	88
Nojack	8.8	32.0	30.3	29.8	1.009	1.0	3.0	2.9	88
Raven River	19.6	26.1	41.3	15.2	1.022	1.2	2.6	2.9	88
Tay River	17.4	38.8	26.4	20.7	1.033	1.6	2.7	3.0	88
The Narrows	12.4	44.9	23.6	23.6	1.051	1.8	2.5	3.3	88

EXPLANATION OF SYMBOLS
B.C. - Backcountry Campground
CG. - Campground
EQ. - Equestrian
R.V. - Recreational Vehicle
S.D. - Sub-District
* - Survey Data Not Available
Note: Percent figures are not additive, due to parties with multiple accommodation units.

TABLE 5 NUMBER OF DAY USE PARTIES AND INDIVIDUAL DAY USERS, BY MANAGEMENT UNIT: 1988 PEAK SEASON.

* RANK ORDER LISTING	MANAGEMENT UNITS	DAY USE PARTIES WEEKDAYS	WEEKENDS	TOTAL	INDIVIDUAL DAY USERS
1.	Fish Creek	266,450	181,850	448,300	941,430
2.	Midland	75,500	50,650	126,150	439,040
3.	Highway #40 S.D.	53,525	54,575	108,100	302,890
4.	Elbow S.D.	32,575	53,275	85,850	222,022
5.	Sylvan Lake	19,750	26,750	46,500	186,000
6.	Trans Canada S.D.	22,925	20,000	42,925	124,190
7.	Strathcona Science	29,975	18,650	48,625	118,165
8.	Peter Lougheed Park S.D.	18,925	22,300	41,225	109,752
9.	Aspen Beach	16,925	16,775	33,700	101,115
10.	Cypress Hills	12,475	20,650	33,125	95,632
11.	Wabamun Lake	10,550	15,325	25,875	79,735
12.	Miquelon Lake	7,200	15,775	22,975	71,222
13.	Park Lake	12,375	11,975	24,350	70,615
14.	Gregoire Lake	10,125	13,400	23,525	70,575
15.	Canmore Nordic Centre S.D.	11,150	11,875	23,025	65,657
16.	Highwood S.D.	11,475	11,625	23,100	56,602
17.	Nojack P.R.A.	15,400	8,225	23,625	51,975
18.	Kinbrook Island	6,650	11,525	18,175	50,890
19.	Lesser Slave Lake	8,775	6,900	15,675	45,960
20.	Thunder Lake	6,050	9,225	15,275	42,770
21.	Spray Lakes S.D.	7,875	8,300	16,175	42,012
22.	O'Brien	5,850	6,625	12,475	37,425
23.	Crimson Lake	4,175	7,325	11,500	36,800
24.	Dinosaur	6,000	4,450	10,450	36,730
25.	Vermilion	7,925	6,375	14,300	36,542
26.	Sibbald S.D.	6,100	9,150	15,250	35,380
27.	Wyndham-Carseland	4,575	9,475	14,050	35,157
28.	Saskatoon Island	5,500	8,350	13,850	34,625
29.	Hasse Lake	5,275	6,475	11,750	34,075
30.	Pembina River	6,125	5,625	11,750	32,337
31.	Taber	5,375	5,075	10,450	31,887
32.	Big Hill Springs	6,025	5,200	11,225	31,347
33.	Pigeon Lake	3,775	5,225	9,000	31,122
34.	Hilliard's Bay	5,600	3,925	9,525	29,527
35.	Writing-on-Stone	5,125	3,500	8,625	29,350
36.	Cold Lake	6,250	4,825	11,075	28,312
37.	Chain Lakes	3,775	5,075	8,850	23,517
38.	Dillberry Lake	2,100	4,925	7,025	23,327
39.	Little Bow	2,750	5,500	8,250	22,000
40.	Whitney Lakes	3,325	3,700	7,025	21,075
41.	Red Lodge	1,400	4,025	5,425	20,755
42.	Keniwin Lake P.R.A.	5,275	3,000	8,275	20,688
43.	Willow Creek	2,150	3,750	5,900	18,560
44.	Long Lake	1,775	3,950	5,725	17,432
45.	Moonshine Lake	3,000	2,825	5,825	16,575
46.	Carson-Pegasus	3,000	3,150	6,150	16,335
47.	Tillebrook	3,800	2,200	6,000	15,820
48.	Sir Winston Churchill	1,950	2,275	4,225	14,397
49.	Dunvegan P.R.A.	3,555	2,070	5,625	14,063
50.	Sheep S.D.	1,550	3,325	4,875	14,005
51.	Gooseberry Lake	2,700	3,075	5,775	13,282
52.	Lower Mann Lake P.R.A.	2,950	2,150	5,100	12,750
53.	Beauvais Lake	2,025	2,725	4,750	12,217

(CONTINUED)

EXPLANATION OF SYMBOLS

* - Rank order of management units is based on individual camper nights.
S.D. - Sub-District
P.R.A. - Provincial Recreation Areas

Notes: - Refer to individual park tables in text for factors influencing use.

- Day use statistics for several areas (IE. Twelve Foot Davis, Hoodoos, Horsesnoe Canyon, Calhoun Bay and Ghost Reservoir) are not available and are therefore not included in the above table.

TABLE 5 NUMBER OF DAY USE PARTIES AND INDIVIDUAL DAY USERS, BY MANAGEMENT UNIT: 1988 PEAK SEASON (CONTINUED).

* RANK ORDER LISTING	MANAGEMENT UNITS	DAY USE PARTIES WEEKDAYS	WEEKENDS	TOTAL	INDIVIDUAL DAY USERS
54.	Floating Stone Lake P.R.A.	2,350	2,350	4,700	11,750
55.	Fork Lake P.R.A.	2,805	1,890	4,695	11,738
56.	Ma-Me-O Beach	1,100	2,275	3,375	11,702
57.	Cross Lake	1,350	2,275	3,625	11,600
58.	Assineau River P.R.A.	3,000	1,500	4,500	11,250
59.	Williamson	1,850	2,125	3,975	11,130
60.	Winagami Lake	1,600	1,725	3,325	10,960
61.	Big Knife	1,625	1,825	3,450	10,532
62.	Cooking Lake-Blackfoot P.R.A.	1,050	3,200	4,250	10,210
63.	Queen Elizabeth	1,100	1,650	2,750	9,625
64.	Garner Lake	915	1,580	2,495	8,183
65.	Calling Lake	1,275	1,400	2,675	8,025
66.	William A. Switzer	975	2,550	3,525	8,010
67.	English Bay P.R.A.	2,225	925	3,150	7,875
68.	The Narrows P.R.A.	2,110	670	2,780	6,950
69.	Dry Island Buffalo Jump	725	1,175	1,900	6,840
70.	Moose Lake	925	1,075	2,000	5,845
71.	Plamondon Beach P.R.A.	1,265	1,010	2,275	5,688
72.	Rochon Sands	725	1,100	1,825	5,475
73.	Woolford	775	700	1,475	5,350
74.	Raven P.R.A.	1,140	925	2,065	4,543
75.	Young's Point	600	950	1,550	4,425
76.	Police Outpost	850	625	1,475	4,300
77.	Lundbreck Falls P.R.A.	920	250	1,170	3,276
78.	Little Fish Lake	400	600	1,000	3,100
79.	Notikewin	600	450	1,050	2,835
80.	Franchere Bay P.R.A.	660	250	910	2,275
81.	Beaver Lake P.R.A.	620	235	855	2,138
82.	Eastbourne P.R.A.	590	225	815	2,038
83.	Twin Lakes P.R.A.	410	250	660	1,650
84.	North Buck Lake P.R.A.	365	280	645	1,613
85.	Manatokan P.R.A.	305	185	490	1,225
86.	Bleriot Ferry P.R.A.	220	105	325	910
87.	Castle River P.R.A.	155	130	285	798
88.	Vezeau Beach P.R.A.	230	60	290	725
89.	Missawawi Lake P.R.A.	110	40	150	375
90.	Moore Lake West P.R.A.	100	45	145	363
91.	Moore Lake East P.R.A.	95	45	140	350
92.	Scandia P.R.A.	85	15	100	280
93.	Muriel Lake P.R.A.	70	40	110	275
94.	Tay River P.R.A.	60	60	120	264
95.	Buffalo Lake P.R.A.	45	40	85	213
96.	Frenchmans Bay P.R.A.	50	30	80	200
97.	Bonnie Lake P.R.A.	40	35	75	188
97.	Tolman Bridge P.R.A.	40	35	75	188
98.	Yarrow Creek P.R.A.	45	20	65	182
99.	Ethel Lake P.R.A.	40	25	65	163
100.	Chin Coulee P.R.A.	30	25	55	154
101.	Mallaig Beach P.R.A.	35	25	60	150
102.	Fallen Timber P.R.A.	25	35	60	132
103.	James River Bridge P.R.A.	25	25	50	110
104.	Mckenzie Crossing P.R.A.	10	10	20	50

EXPLANATION OF SYMBOLS

* - Rank order of management units is based on individual camper nights.
S.D. - Sub-District
P.R.A. - Provincial Recreation Areas

Notes: - Refer to individual park tables in text for factors influencing use.

- Day use statistics for several areas (IE. Twelve Foot Davis, Hoodoos, Horseshoe Canyon, Calnoun Bay and Ghost Reservoir) are not available and are therefore not included in the above table.

TABLE 6 AVERAGE DAY USE PARTY SIZE, BY MANAGEMENT UNIT: 1988 PEAK SEASON.

MANAGEMENT UNITS	AVERAGE PARTY SIZE WEEKDAYS	AVERAGE PARTY SIZE WEEKENDS	YEAR OF SURVEY
PROVINCE OF ALBERTA	2.7	2.7	
* EAST CENTRAL REGION	2.7	2.7	
Cold Lake	2.6	2.5	84
Dillberry Lake	2.9	3.5	87
Garner Lake	2.9	3.5	86
Gooseberry Lake	2.3	2.3	88
Gregoire Lake	3.0	3.0	84
Long Lake	2.7	3.2	88
Miquelon Lake	3.1	3.1	85
Moose Lake	2.6	3.2	88
Strathcona Science	2.2	2.8	87
Sir Winston Churchill	3.3	3.5	84
Vermilion	2.6	2.5	88
Whitney Lakes	3.0	3.0	85
NORTHERN REGION	2.9	2.9	
Calling Lake	3.0	3.0	85
Carson-Pegasus	2.4	2.9	87
Cross Lake	3.2	3.2	84
Hilliard's Bay	3.1	3.1	85
Lesser Slave Lake	2.8	3.1	86
Moonshine Lake	2.7	3.0	87
Notikewin	2.7	2.7	85
O'Brien	3.0	3.0	84
Queen Elizabeth	3.8	3.3	87
Saskatoon Island	2.5	2.5	83
Thunder Lake	2.8	2.8	88
Williamson	2.8	2.8	88
Winagami Lake	3.4	3.2	84
Young's Point	3.1	2.7	88
KANANASKIS REGION	2.7	2.7	
West District	2.6	2.6	
Highwood S.D.	2.4	2.5	87
Peter Lougheed S.D.	2.5	2.8	88
Spray Lakes S.D.	2.7	2.5	87
East District	2.6	2.6	
Elbow S.D.	2.4	2.7	88
Sheep S.D.	2.6	3.0	87
Central District	2.8	2.8	
Canmore Nordic S.D.	2.8	2.9	88
Highway #40 S.D.	2.6	3.0	88
Sibbald S.D.	2.2	2.4	87
Trans Canada S.D.	2.8	3.0	88
SOUTHERN REGION	3.2	3.2	
Beauvais Lake	2.4	2.7	87
Chain Lakes	2.6	2.7	84
Cypress Hills	2.7	3.0	86
Dinosaur	3.6	3.4	88
Dry Island Buffalo Jump	3.6	3.6	85
Kinbrook Island	2.8	2.8	87
Little Bow	2.6	2.7	84
Little Fish Lake	3.1	3.1	85
Midland	3.4	3.6	86
Park Lake	2.9	2.9	86
Police Outpost	3.0	2.8	87
Taber	3.1	3.0	88
Tillebrook	2.6	2.7	84
Willow Creek	3.4	3.0	84
Woolford	3.2	4.1	84
Writing-on-Stone	3.2	3.7	84
Wyndham-Carseland	2.3 E	2.6 E	
WEST CENTRAL REGION	2.4	2.4	
Aspen Beach	3.1	2.9	84
Big Hill Springs	2.7	2.9	85
Big Knife	3.0	3.1	87
Crimson Lake	3.2	3.2	85
Fish Creek	2.1	2.1	86
Hasse Lake	2.9	2.9	86
Ma-Me-O Beach	3.4	3.5	88
Pembina River	2.8	2.7	88
Pigeon Lake	3.4	3.5	88
Red Lodge	3.9	3.8	84
Rochon Sands	3.0	3.0	85
Sylvan Lake	4.0 E	4.0 E	
Wabamun Lake	3.2	3.0	84
William A Switzer	2.2	2.3	88

EXPLANATION OF SYMBOLS

* - Day use figures for the regions represent the average of all the respective average party sizes for Provincial Parks within the region, and are considered to be the best estimates available at this time, for Provincial Recreation Areas within the same region.

S.D. - Sub-District
E - Estimate

APPENDIX II

Selected Park User Statistics
for the 1988 / 1989 Off Season

TABLE 1 NUMBER OF OCCUPIED CAMPSITE, ACCOMMODATION UNIT, AND INDIVIDUAL CAMPER NIGHTS, BY MANAGEMENT UNIT: 1988/89 OFF-SEASON.

* RANK ORDER LISTING	MANAGEMENT UNITS	OCCUPIED CAMPSITE NIGHTS WEEKDAYS	WEEKENDS	TOTAL	ACCOM. UNIT NIGHTS	INDIVIDUAL CAMPER NIGHTS
1.	Highway #40 S.D.	704	2,023	2,727	2,727	8,084
2.	Elbow S.D.	273	1,571	1,844	1,844	4,910
3.	Highwood S.D.	576	643	1,219	1,219	2,408
4.	Peter Lougheed Park S.D.	183	792	975	975	2,248
5.	Carson-Pegasus	277	464	741	741	1,880
6.	Wyndham-Carseland	118	367	485	485	1,430
7.	Sheep S.D.	132	290	422	422	1,290
8.	Kinbrook Island	233	190	423	423	1,265
9.	Trans Canada S.D.	172	359	531	531	1,257
10.	Tillebrook	369	170	539	539	1,245
11.	Chain Lakes	277	159	436	436	1,118
12.	Cypress Hills	128	239	367	367	1,028
13.	Spray Lakes S.D.	142	200	342	342	832
14.	Gooseberry Lake	182	100	282	282	731
15.	Wabamun Lake	30	150	180	180	540
16.	Dinosaur	82	149	231	231	428
17.	Red Lodge	16	102	118	118	345
18.	Tay River P.R.A.	35	81	116	116	337
19.	Pembina River	28	102	130	130	328
20.	Pigeon Lake	13	92	105	105	286
21.	Long Lake	29	63	92	92	276
22.	Jarvis Bay	22	70	92	92	271
23.	Miquelon Lake	12	98	110	110	270
24.	James River Bridge P.R.A.	23	52	75	75	255
25.	Crimson Lake	21	61	82	82	229
25.	Taber	35	50	85	85	229
26.	Little Bow	16	60	76	76	228
27.	William A Switzer	8	53	61	61	201
28.	Cross Lake	24	43	67	67	195
29.	Franchere Bay P.R.A.	19	38	57	57	182
30.	Writing-on-Stone	16	43	59	59	174
31.	Nojack P.R.A.	25	26	51	51	173
32.	Willow Creek	23	34	57	57	171
33.	Calling Lake	33	24	57	57	156
34.	Raven P.R.A.	8	36	44	44	150
35.	Moose Lake	12	30	42	42	126
36.	Saskatoon Island	10	29	39	39	108
36.	Scandia P.R.A.	25	13	38	38	108

(CONTINUED)

EXPLANATION OF SYMBOLS
* - Rank order of management units is based on individual camper nights.
S.D. - Sub-District

Note: - Refer to individual park tables in text for factors influencing use.

TABLE 1 NUMBER OF OCCUPIED CAMPSITE, ACCOMMODATION UNIT, AND INDIVIDUAL CAMPER NIGHTS, BY MANAGEMENT UNIT: 1988/89 OFF-SEASON (CONTINUED).

* RANK ORDER LISTING	MANAGEMENT UNITS	OCCUPIED CAMPSITE NIGHTS WEEKDAYS	WEEKENDS	TOTAL	ACCOM. UNIT NIGHTS	INDIVIDUAL CAMPER NIGHTS
37.	Lundbreck Falls P.R.A.	10	21	31	31	99
38.	Floating Stone Lake P.R.A.	3	27	30	30	96
39.	Vermilion	21	13	34	34	94
40.	Dillberry Lake	17	14	31	31	92
41.	Beauvais Lake	13	22	35	35	89
42.	Thunder Lake	5	24	29	29	85
43.	Aspen Beach	7	20	27	27	78
44.	Bleriot Ferry P.R.A.	2	20	22	22	77
45.	Park Lake	6	19	25	25	72
46.	Lower Mann Lake P.R.A.	6	13	19	19	58
47.	Moonshine Lake P.R.A.	11	7	18	18	54
48.	Tolman Bridge P.R.A.	2	12	14	14	51
49.	Kehiwin P.R.A.	5	11	16	16	44
50.	Fork Lake P.R.A.	4	7	11	11	37
51.	Gregoire Lake	1	11	12	12	34
52.	Cold Lake	1	11	12	12	33
53.	Garner Lake	1	10	11	11	32
54.	Lesser Slave Lake	8	6	14	14	27
55.	Ethel Lake P.R.A.	5	3	8	8	26
56.	Whitney Lakes	5	4	9	9	25
57.	Chin Cooulee P.R.A.	0	6	6	6	19
58.	Queen Elizabeth	2	2	4	4	11
59.	Dunvegan P.R.A.	0	3	3	3	10
59.	Muriel Lake P.R.A.	0	3	3	3	10
60.	Hilliard's Bay	1	2	3	3	9
61.	Williamson	0	3	3	3	8
62.	Assineau River P.R.A.	3	0	3	3	7
63.	Young's Point	1	18	19	19	6
63.	Eastbourne P.R.A.	0	2	2	2	6
64.	English Bay P.R.A.	0	1	1	1	3
64.	Notikewin	0	1	1	1	3
64.	Frenchmans Bay P.R.A.	0	1	1	1	3

EXPLANATION OF SYMBOLS
* - Rank order of management units is based on individual camper nights.
S.D. - Sub-District
P.R.A. - Provincial Recreation Areas

Note: - Refer to individual park tables in text for factors influencing use.

TABLE 2 NUMBER OF GROUP USE CAMPING UNIT NIGHTS AND INDIVIDUAL CAMPER NIGHTS, BY MANAGEMENT UNIT: 1988/89 OFF-SEASON.

* RANK ORDER LISTING	MANAGEMENT UNITS	CAMPING UNIT NIGHTS WEEKDAYS	WEEKENDS	TOTAL	INDIVIDUAL CAMPER NIGHTS
1.	Sibbald S.D.	38	471	509	1,480
2.	Elbow S.D.	44	399	443	1,316
3.	Peter Lougheed Park S.D.	4	332	336	974
4.	Chain Lakes	60	56	116	429
4.	Cypress Hills	0	110	110	429
5.	Highwood S.D.	105	53	158	354
6.	Sheep S.D.	15	106	121	320
7.	Trans Canada S.D.	40	49	89	262
8.	Crimson Lake	0	70	70	245
9.	Wyndham-Carseland	0	44	44	196
10.	Highway #40 S.D.	17	76	93	191
11.	Miquelon Lake	8	37	45	146
12.	Taber	0	32	32	106
13.	Carson-Pegasus	0	15	15	99
14.	Aspen Beach	0	7	7	22
15.	Beauvais Lake	0	10	10	16

EXPLANATION OF SYMBOLS

* - Rank order of management units is based on individual camper nights.

S.D. - Sub-District

Notes - Refer to individual park tables in text for factors influencing use.

TABLE 3 NUMBER OF DAY USE PARTIES AND INDIVIDUAL DAY USERS, BY MANAGEMENT UNIT: 1988/89 OFF-SEASON.

* RANK ORDER LISTING	MANAGEMENT UNITS	DAY USE PARTIES WEEKDAYS	WEEKENDS	TOTAL	INDIVIDUAL DAY USERS
1.	Highway #40 S.D.	0	129,900	129,900	389,700
2.	Fish Creek	105,375	82,200	187,575	351,757
3.	Strathcona Science	46,425	27,400	73,825	243,622
4.	Elbow S.D.	0	64,650	64,650	174,555
5.	Midland	8,750	18,275	27,025	81,075
6.	Cypress Hills	14,050	18,500	32,550	78,120
7.	Canmore Nordic Centre S.D.	0	21,525	21,525	62,422
8.	Thunder Lake	0	17,075	17,075	42,688
9.	Taber	6,050	4,950	11,000	33,000
10.	Carson-Pegasus	4,400	6,575	10,975	29,632
11.	Spray Lakes S.D.	0	10,975	10,975	27,438
12.	Trans Canada S.D.	0	8,550	8,550	25,650
13.	Nojack P.R.A.	2,025	9,425	11,450	25,190
14.	Chain Lakes	1,750	7,700	9,450	20,790
15.	Cooking Lake-Blackfoot P.R.A.	3,300	4,750	8,050	18,290
16.	Hasse Lake	1,775	3,775	5,550	17,760
17.	Sibbald S.D.	0	7,350	7,350	17,640
18.	Highwood S.D.	0	6,900	6,900	17,250
19.	Vermilion	3,600	3,200	6,800	17,000
20.	Cold Lake	2,225	3,800	6,025	16,870
21.	Wyndham-Carseland	1,850	3,100	4,950	14,850
22.	Pigeon Lake	3,425	2,350	5,775	14,438
23.	North Buck Lake P.R.A.	200	5,425	5,625	14,063
24.	Kinbrook Island	1,850	3,350	5,200	13,000
25.	Wabamun Lake	1,525	2,400	3,925	12,952
26.	Aspen Beach	2,150	3,475	5,625	12,937
27.	Hilliard's Bay	2,350	2,200	4,550	12,740
28.	Lesser Slave Lake	1,675	2,525	4,200	12,600
29.	Crimson Lake	1,800	3,500	5,300	10,600
30.	Beauvais Lake	1,975	2,850	4,825	10,132
31.	Big Hill Springs	625	3,925	4,550	10,010
32.	Miquelon Lake	1,875	2,325	4,200	9,660
33.	William A. Switzer	1,075	1,650	2,725	9,538
34.	Kehiwin Lake P.R.A.	1,125	2,325	3,450	8,625
35.	Gregoire Lake	1,425	2,125	3,550	8,520
36.	O'Brien	725	1,725	2,450	7,350
37.	Whitney Lakes	800	1,875	2,675	6,955
38.	Gooseberry Lake	550	2,175	2,725	6,813
39.	Moonshine Lake	1,450	975	2,425	6,790
40.	Williamson	1,050	875	1,925	6,738
41.	Sheep S.D.	0	2,200	2,200	6,600
42.	Park Lake	920	2,200	3,120	6,552
43.	Dunvegan P.R.A.	0	2,525	2,525	6,313

(CONTINUED)

EXPLANATION OF SYMBOLS
* - Rank order of management units is based on individual camper nights.
S.D. - Sub-District
P.R.A. - Provincial Recreation Areas

Notes: - Refer to individual park tables in text for factors influencing use.

- Day use statistics for several areas (IE. Peter Lougheed S.D., Twelve Foot Davis, Hoodoos, Horseshoe Canyon, and Calhoun Bay) are not available and are therefore not included in the above table.

TABLE 3 NUMBER OF DAY USE PARTIES AND INDIVIDUAL DAY USERS, BY MANAGEMENT UNIT: 1988/89 OFF-SEASON (CONTINUED).

* RANK ORDER LISTING	MANAGEMENT UNITS	DAY USE PARTIES WEEKDAYS	WEEKENDS	TOTAL	INDIVIDUAL DAY USERS
44.	Sir Winston Churchill	0	2,100	2,100	6,300
45.	Young's Point	500	1,400	1,900	6,270
46.	Dinosaur	725	1,350	2,075	6,225
47.	Little Bow	550	1,450	2,000	6,000
48.	Ghost Reservoir P.R.A.	225	2,400	2,625	5,775
48.	Winagami Lake	400	1,525	1,925	5,775
49.	Writing-on-Stone	600	1,225	1,825	5,657
50.	Cross Lake	225	1,550	1,775	5,325
51.	Tillebrook	1,175	1,400	2,575	5,150
52.	Long Lake	575	1,135	1,710	5,130
53.	Lower Mann Lake P.R.A.	150	1,900	2,050	5,125
54.	Saskatoon Island	450	1,200	1,650	4,950
55.	Moore Lake East P.R.A.	0	1,975	1,975	4,938
56.	Pembina River	1,025	1,050	2,075	4,565
57.	Beaver Lake P.R.A.	0	1,550	1,550	3,875
58.	Queen Elizabeth	0	1,075	1,075	3,763
59.	Eastbourne P.R.A.	0	1,150	1,150	2,875
60.	Floating Stone Lake P.R.A.	150	875	1,025	2,563
61.	Dillberry Lake	750	950	1,700	2,550
62.	Red Lodge	0	700	700	2,520
63.	Garner Lake	245	575	820	2,296
64.	Plamondon Beach P.R.A.	0	900	900	2,250
65.	Frenchmans Bay P.R.A.	0	875	875	2,188
66.	Calling Lake	75	600	675	2,025
67.	Rochon Sands	95	550	645	1,935
68.	Moore Lake West P.R.A.	0	745	745	1,863
69.	Moose Lake	175	500	675	1,688
70.	Willow Creek	20	500	520	1,568
71.	Assineau River P.R.A.	0	625	625	1,563
71.	Fork Lake P.R.A.	0	625	625	1,563
72.	Bonnie Lake P.R.A.	100	475	575	1,438
73.	Dry Island Buffalo Jump	130	265	395	1,422
74.	Franchere Bay P.R.A.	0	550	550	1,375
74.	The Narrows P.R.A.	0	550	550	1,375
75.	English Bay P.R.A.	0	475	475	1,188
75.	Mallaig Beach P.R.A.	0	475	475	1,188
76.	Ethel Lake P.R.A.	0	415	415	1,038
77.	Muriel Lake P.R.A.	0	375	375	938
78.	Big Knife	0	300	300	900
79.	Police Outpost	0	400	400	880
80.	Woolford	0	190	190	779
81.	Manatokan P.R.A.	0	185	185	463
82.	Little Fish Lake	5	25	30	93
83.	Notikewin	0	5	5	10

EXPLANATION OF SYMBOLS

* - Rank order of management units is based on individual camper nights.
S.D. - Sub-District
P.R.A. - Provincial Recreation Areas

Notes: - Refer to individual park tables in text for factors influencing use.

- Day use statistics for several areas (IE. Peter Lougheed S.D., Twelve Foot Davis, Hoodoos, Horsesnoe Canyon, and Calnoun Bay) are not available and are therefore not included in the above table.

APPENDIX III

Selected Park User Statistics for the 1988 / 1989 Fiscal Year

TABLE 1 NUMBER OF OCCUPIED CAMPSITE, ACCOMMODATION UNIT, AND INDIVIDUAL CAMPER NIGHTS, BY MANAGEMENT UNIT: 1988/89 FISCAL YEAR.

* RANK ORDER LISTING	MANAGEMENT UNITS	OCCUPIED CAMPSITE NIGHTS WEEKDAYS	WEEKENDS	TOTAL	ACCOM. UNIT NIGHTS	INDIVIDUAL CAMPER NIGHTS
1.	Highway #40 S.D.	16,088	14,133	30,221	36,045	106,944
2.	Peter Lougheed Park S.D.	15,488	16,050	31,538	35,407	100,930
3.	Elbow S.D.	8,770	20,288	29,058	32,702	89,225
4.	Cypress Hills	15,494	15,083	30,577	31,655	88,732
5.	Aspen Beach	7,692	11,653	19,345	19,393	66,511
6.	Trans Canada S.D.	9,639	11,104	20,743	21,826	61,496
7.	Jarvis Bay	7,421	6,172	13,593	13,699	43,248
8.	Carson-Pegasus	6,335	7,082	13,417	15,433	38,469
9.	Pigeon Lake	3,577	7,211	10,788	10,967	36,896
10.	Miquelon Lake	4,171	7,138	11,309	11,690	36,074
11.	Crimson Lake	4,837	5,635	10,472	10,749	35,139
12.	Wabamun Lake	3,552	6,871	10,423	10,566	35,046
13.	Wyndham-Carseland	3,409	7,394	10,803	12,856	34,499
14.	Long Lake	4,182	6,347	10,529	10,581	33,887
15.	Kinbrook Island	4,158	5,401	9,559	9,614	32,327
16.	Little Bow	2,686	5,321	8,007	8,055	26,659
17.	Sheep S.D.	1,879	4,978	6,857	8,556	22,512
18.	Thunder Lake	3,020	3,247	6,267	6,267	22,233
19.	Franchere Bay P.R.A.	2,661	3,520	6,181	6,481	21,172
20.	Red Lodge	1,749	3,648	5,397	6,205	18,830
21.	North Buck Lake P.R.A.	1,774	3,643	5,417	5,780	18,614
22.	Beaver Lake P.R.A.	2,810	3,129	5,939	6,182	17,849
23.	Dillberry Lake	2,003	2,815	4,818	4,856	16,647
24.	Highwood S.D.	1,459	4,142	5,601	6,430	15,807
25.	Spray Lakes S.D.	1,498	3,466	4,964	4,964	15,231
26.	Lesser Slave Lake	1,993	2,239	4,232	4,367	14,943
27.	Tillebrook	3,582	2,427	6,009	6,051	14,309
28.	William A Switzer	1,453	2,945	4,398	4,510	13,979
29.	Writing-on-Stone	1,671	2,285	3,956	4,350	13,707
30.	Sir Winston Churchill	2,100	2,285	4,385	4,481	13,593
31.	Hilliard's Bay	1,583	2,434	4,017	4,655	13,583
32.	Dinosaur	2,537	2,430	4,967	5,021	12,883
33.	Pembina River	1,407	3,311	4,718	4,718	12,793
34.	Cross Lake	1,398	2,182	3,580	4,146	12,765
35.	Taber	1,751	2,172	3,923	4,430	12,326
36.	Gooseberry Lake	1,937	1,764	3,701	3,728	11,137
37.	Saskatoon Island	1,111	2,432	3,543	3,568	11,121
38.	Willow Creek	1,013	2,199	3,212	3,212	10,916
39.	Beauvais Lake	1,415	2,157	3,572	3,974	10,888
40.	Chain Lakes	1,192	2,301	3,493	3,759	10,538
41.	Sibbald S.D.	402	2,716	3,118	3,732	10,249
42.	Lundbreck Falls P.R.A.	1,841	1,627	3,468	3,578	9,861
43.	Williamson	1,326	1,731	3,057	3,228	9,688
44.	Gregoire Lake	856	2,025	2,881	2,881	9,355
45.	Rochon Sands	902	1,719	2,621	2,734	8,894
46.	Moonshine Lake P.R.A.	640	1,883	2,523	2,592	8,720
47.	Park Lake	1,117	1,324	2,441	2,666	8,451
48.	Whitney Lakes	888	1,639	2,527	2,540	8,158
49.	Garner Lake	947	1,265	2,212	2,212	7,736
50.	Vermilion	1,959	1,395	3,354	3,497	7,610
51.	Cold Lake	1,316	1,183	2,499	2,531	7,480
52.	Fork Lake P.R.A.	1,078	1,130	2,208	2,318	7,405

(CONTINUED)

EXPLANATION OF SYMBOLS
* - Rank order of management units is based on individual camper nights.
S.D. - Sub-District
P.R.A. - Provincial Recreation Areas

Note: - Refer to individual park tables in text for factors influencing use.

TABLE 1 NUMBER OF OCCUPIED CAMPSITE, ACCOMMODATION UNIT, AND INDIVIDUAL CAMPER NIGHTS, BY MANAGEMENT UNIT: 1988/89 FISCAL YEAR (CONTINUED).

* RANK ORDER LISTING	MANAGEMENT UNITS	OCCUPIED CAMPSITE NIGHTS WEEKDAYS	WEEKENDS	TOTAL	ACCOM. UNIT NIGHTS	INDIVIDUAL CAMPER NIGHTS
53.	Floating Stone Lake P.R.A.	784	1,353	2,137	2,228	6,760
54.	Winagami Lake	641	1,098	1,739	1,974	6,132
55.	Keniwin P.R.A.	1,063	1,171	2,234	2,296	6,053
56.	Big Knife	694	1,339	2,033	2,043	5,684
57.	Moose Lake	737	1,031	1,768	1,970	5,604
58.	Young's Point	541	1,128	1,669	1,691	5,269
59.	Queen Elizabeth	596	1,034	1,630	1,643	5,242
60.	Bleriot Ferry P.R.A.	572	914	1,486	1,486	5,087
61.	English Bay P.R.A.	491	810	1,301	1,301	4,568
62.	Lower Mann Lake P.R.A.	479	975	1,454	1,504	4,463
63.	Moore Lake West P.R.A.	595	664	1,259	1,259	4,235
64.	Police Outpost	441	914	1,355	1,390	3,798
65.	Moore Lake East P.R.A.	419	556	975	975	3,231
66.	The Narrows P.R.A.	331	693	1,024	1,076	3,114
67.	Missawawi P.R.A.	535	606	1,141	1,141	3,095
68.	Little Fish Lake	251	563	814	814	2,855
69.	Buffalo Lake P.R.A.	208	527	735	735	2,668
70.	Tay River P.R.A.	303	598	901	901	2,612
71.	Calling Lake	279	493	772	891	2,513
72.	Muriel Lake P.R.A.	328	360	688	717	2,404
73.	Tolman Bridge P.R.A.	196	409	605	642	2,199
74.	Dunvegan P.R.A.	277	375	652	676	1,972
75.	Bonnie Lake P.R.A.	171	408	579	603	1,924
76.	Eastbourne P.R.A.	273	327	600	600	1,913
77.	Mallaig P.R.A.	166	262	428	461	1,603
78.	Ghost Reservoir P.R.A.	172	414	586	605	1,599
79.	Frenchmans Bay P.R.A.	228	208	436	436	1,592
80.	Plamondon Beach P.R.A.	162	341	503	539	1,577
81.	Twin Lakes P.R.A.	200	282	482	495	1,471
82.	Ethel Lake P.R.A.	239	185	424	424	1,349
83.	Raven P.R.A.	192	288	480	480	1,334
84.	Fallen Timber P.R.A.	76	299	375	375	1,289
85.	Nojack P.R.A.	197	166	363	366	1,096
86.	Woolford	84	184	268	268	896
87.	James River Bridge P.R.A.	99	169	268	268	857
88.	Manatokan P.R.A.	106	139	245	245	800
89.	Castle River P.R.A.	72	174	246	268	737
90.	Chin Coulee P.R.A.	49	129	178	178	577
91.	Vezeau Beach P.R.A.	113	91	204	209	569
92.	Assineau River P.R.A.	106	92	198	203	492
93.	Notikewin	50	87	137	143	455
94.	Scandia P.R.A.	42	17	59	59	165
95.	McKenzie Crossing P.R.A.	11	27	38	38	140
96.	Yarrow Creek P.R.A.	26	17	43	43	99

EXPLANATION OF SYMBOLS

* - Rank order of management units is based on individual camper nights.
S.D. - Sub-District
P.R.A. - Provincial Recreation Areas

Note: - Refer to individual park tables in text for factors influencing use.

TABLE 2 PERCENT OF AVERAGE DAILY OCCUPANCY, BY MANAGEMENT UNIT: 1988/89 FISCAL YEAR.

* RANK ORDER LISTING	MANAGEMENT UNITS	PERCENT OF AVERAGE DAILY OCCUPANCY WEEKDAYS	WEEKENDS	TOTAL
1.	Dinosaur	23	50	31
2.	Highway #40 S.D.	22	46	30
3.	Peter Lougheed S.D.	16	55	28
4.	Jarvis Bay	18	35	23
5.	Carson-Pegasus	14	37	21
5.	Cypress Hills	15	34	21
6.	Taber	13	36	20
7.	Elbow S.D.	7	42	18
7.	Trans Canada S.D.	12	31	18
8.	Frenchmans Bay P.R.A.	13	26	17
8.	Kinbrook Island	11	29	17
8.	Thunder Lake	12	28	17
8.	Wyndham-Carseland	8	37	17
9.	Little Bow	8	27	15
9.	Long Lake	8	28	15
9.	Park Lake	10	26	15
9.	Sheep S.D.	6	33	15
9.	Tillebrook	13	19	15
9.	Williamson	9	28	15
10.	Crimson Lake	9	24	14
10.	Sibbald S.D.	3	24	14
10.	Sir Winston Churchill	10	24	14
10.	Writing-On-Stone	9	27	14
11.	Eastbourne P.R.A.	8	22	13
11.	Fork Lake P.R.A.	9	21	13
11.	Gooseberry Lake	10	20	13
11.	Wabamun Lake	6	28	13
12.	Beaver Lake	8	19	12
12.	English Bay P.R.A.	6	23	12
12.	Keniwin P.R.A.	8	20	12
12.	Missawawi P.R.A	8	21	12
12.	Moore Lake West P.R.A.	8	21	12
12.	North Buck Lake P.R.A.	6	26	12
12.	Pembina River	5	28	12
12.	Saskatoon Island	5	27	12
13.	Beauvais Lake	6	21	11
13.	Bleriot Ferry P.R.A.	6	23	11
13.	Cross Lake	6	21	11
13.	Highwood S.D.	5	22	11
13.	Miquelon Lake	6	23	11
13.	Red Lodge	5	25	11
14.	Aspen Beach	6	21	10
14.	Dunvegan P.R.A.	6	19	10
14.	Ethel Lake P.R.A.	8	13	10
14.	Franchere Bay P.R.A.	6	19	10
14.	Gregoire Lake	5	22	10
14.	Lesser Slave Lake	7	17	10
14.	Lundbreck Falls P.R.A.	7	15	10
14.	Moore Lake East P.R.A.	6	18	10
14.	Muriel Lake P.R.A.	7	16	10
14.	Pigeon Lake	5	22	10
14.	Rochon Sands	5	22	10

(CONTINUED)

EXPLANATION OF SYMBOLS
* - Rank order of management units is based on individual camper nights.
S.D. - Sub-District
P.R.A. - Provincial Recreation Areas

Note: - Refer to individual park tables in text for factors influencing use.

TABLE 2 PERCENT OF AVERAGE DAILY OCCUPANCY, BY MANAGEMENT UNIT: 1988/89 FISCAL YEAR (CONTINUED).

* RANK ORDER LISTING	MANAGEMENT UNITS	PERCENT OF AVERAGE DAILY OCCUPANCY WEEKDAYS	WEEKENDS	TOTAL
15.	Big Knife	5	20	9
15.	Garner Lake	6	17	9
15.	James River Bridge P.R.A.	5	18	9
15.	Spray Lakes S.D.	4	20	9
15.	Young's Point	4	18	9
16.	Calling Lake	4	17	8
16.	Chain Lakes	4	16	8
16.	Moose Lake	5	16	8
16.	Police Outpost	4	17	8
16.	Queen Elizabeth	4	16	8
16.	Raven P.R.A.	5	16	8
16.	Vermilion	7	12	8
17.	Floating Stone Lake P.R.A.	4	15	7
17.	Winagami Lake	4	15	7
18.	Cold Lake	4	9	6
18.	Dillberry Lake	3	10	6
18.	Fallen Timber P.R.A.	2	14	6
18.	Hilliard's Bay	3	11	6
18.	Lower Mann Lake P.R.A.	3	12	6
18.	Manatokan P.R.A.	3	10	6
18.	Moonshine Lake	2	15	6
18.	William A Switzer	3	13	6
18.	Willow Creek	3	13	6
19.	Buffalo Lake P.R.A.	2	11	5
19.	The Narrows P.R.A.	2	10	5
19.	Vezeau Beach P.R.A.	4	7	5
20.	Bonnie Lake P.R.A.	2	8	4
20.	Mallaig P.R.A.	3	9	4
20.	Nojack P.R.A.	3	6	4
20.	Whitney Lakes	2	8	4
21.	Assineau River P.R.A.	2	4	3
21.	Ghost Reservoir P.R.A.	1	8	3
21.	Tay River P.R.A.	2	7	3
21.	Twin Lakes P.R.A.	2	5	3
22.	Castle River P.R.A.	1	4	2
22.	Chin Coulee P.R.A.	1	4	2
22.	Little Fish Lake	1	5	2
22.	Notikewin	1	4	2
22.	Plamondon Beach P.R.A.	1	4	2
22.	Tolman Bridge P.R.A.	1	5	2
22.	Woolford	1	5	2
23.	McKenzie Crossing P.R.A.	0	1	1
23.	Scandia P.R.A.	1	1	1
23.	Yarrow Creek P.R.A.	1	2	1

EXPLANATION OF SYMBOLS
* - Rank order of management units is based on individual camper nights.
S.D. - Sub-District
P.R.A. - Provincial Recreation Areas

Note: - Refer to individual park tables in text for factors influencing use.

TABLE 3 NUMBER OF GROUP USE CAMPING UNIT NIGHTS AND INDIVIDUAL CAMPER NIGHTS, BY MANAGEMENT UNIT: 1988/89 FISCAL YEAR.

* RANK ORDER LISTING	MANAGEMENT UNITS	CAMPING UNIT NIGHTS WEEKDAYS	WEEKENDS	TOTAL	INDIVIDUAL CAMPER NIGHTS
1.	Elbow S.D.	462	1,372	1,834	5,398
2.	Sibbald S.D.	334	1,280	1,614	4,976
3.	Cypress Hills	495	859	1,354	4,925
4.	Peter Lougheed Park S.D.	578	1,054	1,632	4,858
5.	Highwood S.D.	491	703	1,194	3,449
6.	Miquelon Lake	192	899	1,091	3,440
7.	Sheep S.D.	324	758	1,082	3,294
8.	Wyndham-Carseland	151	849	1,000	3,181
9.	Pigeon Lake	190	847	1,037	2,934
10.	Carson-Pegasus	313	393	706	2,794
11.	Trans Canada S.D.	482	328	810	2,435
12.	Highway #40 S.D.	439	458	897	2,000
13.	Hilliard's Bay	272	329	601	1,901
14.	Aspen Beach	32	542	574	1,844
15.	Lesser Slave Lake	226	349	575	1,820
16.	Crimson Lake	127	384	511	1,789
17.	Taber	9	369	378	1,612
18.	Vermilion	197	431	628	1,570
19.	Chain Lakes	124	370	494	1,450
20.	William A Switzer	76	185	261	1,396
21.	Cross Lake	0	294	294	1,117
22.	Gooseberry Lake	70	250	320	1,024
23.	Pembina River	66	247	313	975
24.	Thunder Lake	64	230	294	970
25.	Saskatoon Island	40	254	294	941
26.	Wabamun Lake	119	139	258	847
27.	Beauvais Lake	38	162	200	700
28.	Moonshine Lake	15	179	194	640
29.	Long Lake	93	161	254	635
30.	Rochon Sands	0	170	170	595
31.	Whitney Lakes	18	119	137	550
32.	Winagami Lake	11	148	159	525
33.	Gregoire Lake	34	80	114	422
34.	Woolford	40	73	113	407
35.	Cold Lake	32	99	131	328

EXPLANATION OF SYMBOLS
* - Rank order of management units is based on individual camper nights.
S.D. - Sub-District

Note: - Refer to individual park tables in text for factors influencing use.

TABLE 4 NUMBER OF DAY USE PARTIES AND INDIVIDUAL DAY USERS, BY MANAGEMENT UNIT: 1988/89 FISCAL YEAR.

* RANK ORDER LISTING	MANAGEMENT UNITS	DAY USE PARTIES WEEKDAYS	WEEKENDS	TOTAL	INDIVIDUAL DAY USERS
1.	Fish Creek	371,825	264,050	635,875	1,293,187
2.	Highway #40 S.D.	53,525	184,475	238,000	692,590
3.	Midland	84,250	68,925	153,175	520,115
4.	Elbow S.D.	32,575	117,925	150,500	396,577
5.	Strathcona Science	76,400	46,050	122,450	361,787
6.	Sylvan Lake	19,750	26,750	46,500	186,000
7.	Cypress Hills	26,525	39,150	65,675	173,752
8.	Trans Canada S.D.	22,925	28,550	51,475	149,840
9.	Canmore Nordic Centre S.D.	11,150	33,400	44,550	128,080
10.	Aspen Beach	19,075	20,250	39,325	114,052
11.	Peter Lougheed Park S.D.	18,925	22,300	41,225	109,752
12.	Wabamun Lake	12,075	17,725	29,800	92,687
13.	Thunder Lake	6,050	26,300	32,350	85,457
14.	Miquelon Lake	9,075	18,100	27,175	80,882
15.	Gregoire Lake	11,550	15,525	27,075	79,095
16.	Park Lake	13,295	14,175	27,470	77,167
17.	Nojack P.R.A.	17,425	17,650	35,075	77,165
18.	Highwood S.D.	11,475	18,525	30,000	73,852
19.	Spray Lakes S.D.	7,875	19,275	27,150	69,450
20.	Taber	11,425	10,025	21,450	64,887
21.	Kinbrook Island	8,500	14,875	23,375	63,890
22.	Lesser Slave Lake	10,450	9,425	19,875	58,560
23.	Vermilion	11,525	9,575	21,100	53,542
24.	Sibbald S.D.	6,100	16,500	22,600	53,020
25.	Hasse Lake	7,050	10,250	17,300	51,835
26.	Wyndham-Carseland	6,425	12,575	19,000	50,007
27.	Crimson Lake	5,975	10,825	16,800	47,400
28.	Carson-Pegasus	7,400	9,725	17,125	45,967
29.	Pigeon Lake	7,200	7,575	14,775	45,560
30.	Cold Lake	8,475	8,625	17,100	45,182
31.	O'Brien	6,575	8,350	14,925	44,775
32.	Chain Lakes	5,525	12,775	18,300	44,307
33.	Dinosaur	6,725	5,800	12,525	42,955
34.	Hilliard's Bay	7,950	6,125	14,075	42,267
35.	Big Hill Springs	6,650	9,125	15,775	41,357
36.	Saskatoon Island	5,950	9,550	15,500	39,575
37.	Pembina River	7,150	6,675	13,825	36,902
38.	Writing-on-Stone	5,725	4,725	10,450	35,007
39.	Kenwin Lake P.R.A.	6,400	5,325	11,725	29,313
40.	Cooking Lake-Blackfoot P.R.A.	4,350	7,950	12,300	28,500
41.	Whitney Lakes	4,125	5,575	9,700	28,030
42.	Little Bow	3,300	6,950	10,250	28,000
43.	Dillberry Lake	2,850	5,875	8,725	25,877
44.	Moonshine Lake	4,450	3,800	8,250	23,365
45.	Red Lodge	1,400	4,725	6,125	23,275
46.	Long Lake	2,350	5,085	7,435	22,562
47.	Beauvais Lake	4,000	5,575	9,575	22,350
48.	Tillebrook	4,975	3,600	8,575	20,970
49.	Sir Winston Churchill	1,950	4,375	6,325	20,697
50.	Sheep S.D.	1,550	5,525	7,075	20,605
51.	Dunvegan P.R.A.	3,555	4,595	8,150	20,375
52.	Willow Creek	2,170	4,250	6,420	20,128
53.	Gooseberry Lake	3,250	5,250	8,500	20,095

(CONTINUED)

EXPLANATION OF SYMBOLS
* - Rank order of management units is based on individual day users.
S.D. - Sub-District
P.R.A. - Provincial Recreation Areas

Notes: - Refer to individual park tables in text for factors influencing use.

- Day use statistics for several areas (i.e., Twelve Foot Davis, Hoodoos, Horseshoe Canyon and Calhoun Bay) are not available and are therefore not included in the above table.

TABLE 4 NUMBER OF DAY USE PARTIES AND INDIVIDUAL DAY USERS, BY MANAGEMENT UNIT: 1988/89 FISCAL YEAR (CONTINUED).

* RANK ORDER LISTING	MANAGEMENT UNITS	DAY USE PARTIES WEEKDAYS	WEEKENDS	TOTAL	INDIVIDUAL DAY USERS
54.	Lower Mann Lake P.R.A.	3,100	4,050	7,150	17,875
55.	Williamson	2,900	3,000	5,900	17,867
56.	William A. Switzer	2,050	4,200	6,250	17,547
57.	Cross Lake	1,575	3,825	5,400	16,925
58.	Winagami Lake	2,000	3,250	5,250	16,735
59.	North Buck Lake P.R.A.	565	5,705	6,270	15,675
60.	Floating Stone Lake P.R.A.	2,500	3,225	5,725	14,313
61.	Queen Elizabeth	1,100	2,725	3,825	13,387
62.	Fork Lake P.R.A.	2,805	2,515	5,320	13,300
63.	Assineau River P.R.A.	3,000	2,125	5,125	12,813
64.	Ma-Me-O Beach	1,100	2,275	3,375	11,702
65.	Big Knife	1,625	2,125	3,750	11,432
66.	Young's Point	1,100	2,350	3,450	10,695
67.	Garner Lake	1,160	2,155	3,315	10,479
68.	Calling Lake	1,350	2,000	3,350	10,050
69.	English Bay P.R.A.	2,225	1,400	3,625	9,063
70.	The Narrows P.R.A.	2,110	1,220	3,330	8,325
71.	Dry Island Buffalo Jump	855	1,440	2,295	8,262
72.	Plamondon Beach P.R.A.	1,265	1,910	3,175	7,938
73.	Moose Lake	1,100	1,575	2,675	7,532
74.	Rochon Sands	820	1,650	2,470	7,410
75.	Woolford	775	890	1,665	6,129
76.	Beaver Lake P.R.A.	620	1,785	2,405	6,013
77.	Ghost Reservoir P.R.A.	225	2,400	2,625	5,775
78.	Moore Lake East P.R.A.	95	2,020	2,115	5,288
79.	Police Outpost	850	1,025	1,875	5,180
80.	Eastbourne P.R.A.	590	1,375	1,965	4,913
81.	Raven P.R.A.	1,140	925	2,065	4,543
82.	Franchere Bay P.R.A.	660	800	1,460	3,650
83.	Lundbreck Falls P.R.A.	920	250	1,170	3,276
84.	Little Fish Lake	405	625	1,030	3,193
85.	Notikewin	600	455	1,055	2,845
86.	Frenchmans Bay P.R.A.	50	905	955	2,388
87.	Moore Lake West P.R.A.	100	790	890	2,225
88.	Manatokan P.R.A.	305	370	675	1,688
89.	Twin Lakes P.R.A.	410	250	660	1,650
90.	Bonnie Lake P.R.A.	140	510	650	1,625
91.	Mallaig Beach P.R.A.	35	500	535	1,338
92.	Muriel Lake P.R.A.	70	415	485	1,213
93.	Ethel Lake P.R.A.	40	440	480	1,200
94.	Bleriot Ferry P.R.A.	220	105	325	910
95.	Castle River P.R.A.	155	130	285	798
96.	Vezeau Beach P.R.A.	230	60	290	725
97.	Missawawi Lake P.R.A.	110	40	150	375
98.	Scandia P.R.A.	85	15	100	280
99.	Tay River P.R.A.	60	60	120	264
100.	Buffalo Lake P.R.A.	45	40	85	213
101.	Tolman Bridge P.R.A.	40	35	75	188
102.	Yarrow Creek P.R.A.	45	20	65	182
103.	Chin Coulee P.R.A.	30	25	55	154
104.	Fallen Timber P.R.A.	25	35	60	132
105.	James River Bridge P.R.A.	25	25	50	110
106.	McKenzie Crossing P.R.A.	10	10	20	50

EXPLANATION OF SYMBOLS
* - Rank order of management units is based on individual day users.
S.D. - Sub-District
P.R.A. - Provincial Recreation Areas

Notes: - Refer to individual park tables in text for factors influencing use.

- Day use statistics for several areas (i.e., Twelve Foot Davis, Hoodoos, Horsesnoe Canyon and Calhoun Bay) are not available and are therefore not included in the above table.